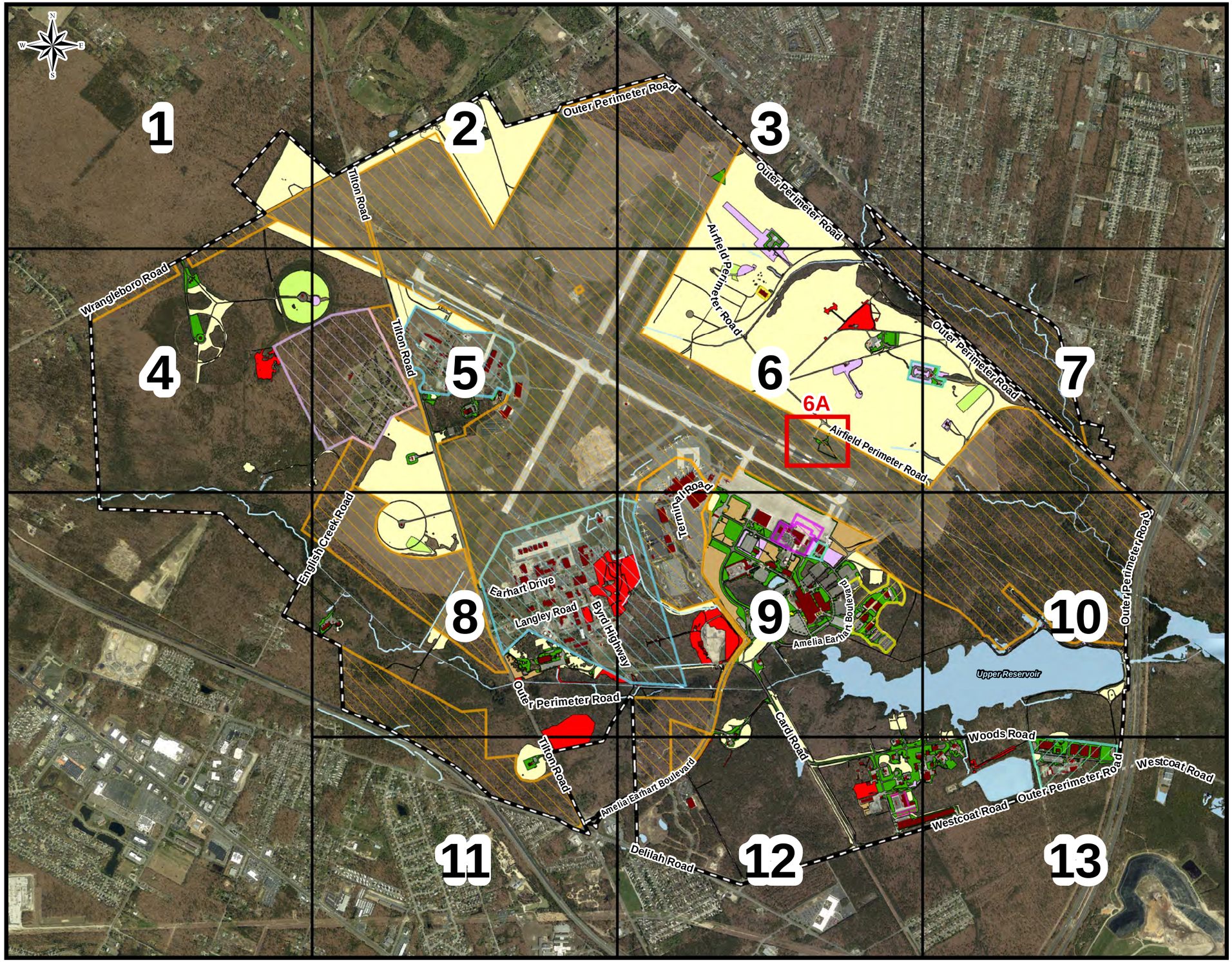

Federal Aviation Administration
William J. Hughes Technical Center

Grounds Maintenance Plan

Mapbook Legend

Index Grid

Grounds Maintenance Plan
- Brush Cutting Only 11/1-3/31 (743 Acres)
- Vegetation Mowing (26 Acres)
- Intermediate Mowing (31 Acres)
- Experimental Mowing (25 Acres)
- Lawn Mowing (106 Acres)
- Landscape (2 Acres)
- Environmental Task Order Contract (ETOC) (62 Acres)

Private, Leased & Permitted Lands
- NJANG
- SJTA Terminal / Leased Lands
- U.S. Coast Guard
- Laurel Memorial Cemetery

U.S. Department of Homeland Security Permitted Areas*
- Transportation Security Administration (TSA)
- Transportation Security Laboratory (TSL)

Buildings 298/299 Grass Pavement System

FAA Property Boundary

Water Body

Buildings

DEPARTMENT OF TRANSPORTATION
FEDERAL AVIATION ADMINISTRATION
WILLIAM J. HUGHES TECHNICAL CENTER
ATLANTIC CITY, NEW JERSEY 08405

- This map is a graphical representation of the William J. Hughes Technical Center's Grounds Maintenance Plan, updated 09/12/2024). The associated Grounds Maintenance Plan text document provides descriptions and requirements.

- *The Transportation Security Administration and Transportaion Security Laboratory Permitted Area Boundaries are unofficial and do not reflect Lease Holds or true cadastral delineations. These boundaries are shown for planning purposes only.

-The NJ Office of Information Technology (NJOIT), Office of Geographic Information Systems (OGIS) orthophotography shown on this map was taken in 2020.

REVIEWED BY		ISSUED BY		APPROVED BY	
MC		EOSH SECTION ANG-E372 - GIS PROGRAM			W. Lonergan
SD				APPROVED	
MJ		DESIGNED	D. Nuhn	DATE	09/20/2024
		CHECKED	M. Cicali	MAP #	281592

FILE PATH : J:\projects\ natural_resources_proj\mow_proj\update_2020\GroundsMaintenancePlan_Mapbook_2020.mxd

This map product was developed for official federal government business purposes and was not reviewed for compliance with National Map Accuracy Standards nor the FGDC Geospatial Positioning Accuracy Standards. The geodetic accuracy and precision of the basemap data contained in this map was developed photogrammetrically to National Map Accuracy Standards at 1":50' scale with an assumed horizontal accuracy of +/- 1.66 ft and a vertical accuracy of +/- 0.5 ft.

This map product has not been developed nor verified by a professional licensed land surveyor and shall not be nor is intended to be used in matters requiring cadastral delineation and/or location or true ground horizontal and/or vertical controls. Some subject points, lines and areas may be approximate.



Federal Aviation Administration
William J. Hughes Technical Center

Grounds Maintenance Plan

Map 1

Map Legend

Grounds Maintenance Plan

Brush Cutting Only 11/1-3/31

SJTA Leased Lands

N
W E
S

DEPARTMENT OF TRANSPORTATION
FEDERAL AVIATION ADMINISTRATION
WILLIAM J. HUGHES TECHNICAL CENTER
ATLANTIC CITY, NEW JERSEY 08405

- This map is a graphical representation of the William J. Hughes Technical Center's Grounds Maintenance Plan, updated 09/12/2024). The associated Grounds Maintenance Plan text document provides descriptions and requirements.

-The NJ Office of Information Technology (NJOIT), Office of Geographic Information Systems (OGIS) orthophotography shown on this map was taken in 2020.

REVIEWED BY		ISSUED BY		APPROVED BY	
MC		EOSH SECTION ANG-E372 - GIS PROGRAM			W. Lonergan
SD				APPROVED	
MJ		DESIGNED	D. Nuhn	DATE	09/20/2024
		CHECKED	M. Cicali	MAP #	281592

FILE PATH : J:\projects\ natural_resources_proj\mow_proj\update_2020\GroundsMaintenancePlan_Mapbook_2020.mxd

This map product was developed for official federal government business purposes and was not reviewed for compliance with National Map Accuracy Standards nor the FGDC Geospatial Positioning Accuracy Standards. The geodetic accuracy and precision of the basemap data contained in this map was developed photogrammetrically to National Map Accuracy Standards at 1":50' scale with an assumed horizontal accuracy of +/- 1.66 ft and a vertical accuracy of +/- 0.5 ft.

This map product has not been developed nor verified by a professional licensed land surveyor and shall not be nor is intended to be used in matters requiring cadastral delineation and/or location or true ground horizontal and/or vertical controls. Some subject points, lines and areas may be approximate.

Federal Aviation Administration
William J. Hughes Technical Center

Grounds Maintenance Plan

Map 2

500 250 0 500 1,000 Feet

Map Legend

Grounds Maintenance Plan

Brush Cutting Only 11/1-3/31

SJTA Leased Lands

Buildings

N W E S

DEPARTMENT OF TRANSPORTATION
FEDERAL AVIATION ADMINISTRATION
WILLIAM J. HUGHES TECHNICAL CENTER
ATLANTIC CITY, NEW JERSEY 08405

- This map is a graphical representation of the William J. Hughes Technical Center's Grounds Maintenance Plan, updated 09/12/2024). The associated Grounds Maintenance Plan text document provides descriptions and requirements.

-The NJ Office of Information Technology (NJOIT), Office of Geographic Information Systems (OGIS) orthophotography shown on this map was taken in 2020.

REVIEWED BY		ISSUED BY		APPROVED BY	
MC		EOSH SECTION ANG-E372 - GIS PROGRAM			W. Lonergan
SD				APPROVED	
MJ		DESIGNED	D. Nuhn	DATE	09/20/2024
		CHECKED	M. Cicali	MAP #	281592

FILE PATH : J:\projects\ natural_resources_proj\mow_proj\update_2020\GroundsMaintenancePlan_Mapbook_2020.mxd

This map product was developed for official federal government business purposes and was not reviewed for compliance with National Map Accuracy Standards nor the FGDC Geospatial Positioning Accuracy Standards. The geodetic accuracy and precision of the basemap data contained in this map was developed photogrammetrically to National Map Accuracy Standards at 1":50' scale with an assumed horizontal accuracy of +/- 1.66 ft and a vertical accuracy of +/- 0.5 ft.

This map product has not been developed nor verified by a professional licensed land surveyor and shall not be nor is intended to be used in matters requiring cadastral delineation and/or location or true ground horizontal and/or vertical controls. Some subject points, lines and areas may be approximate.

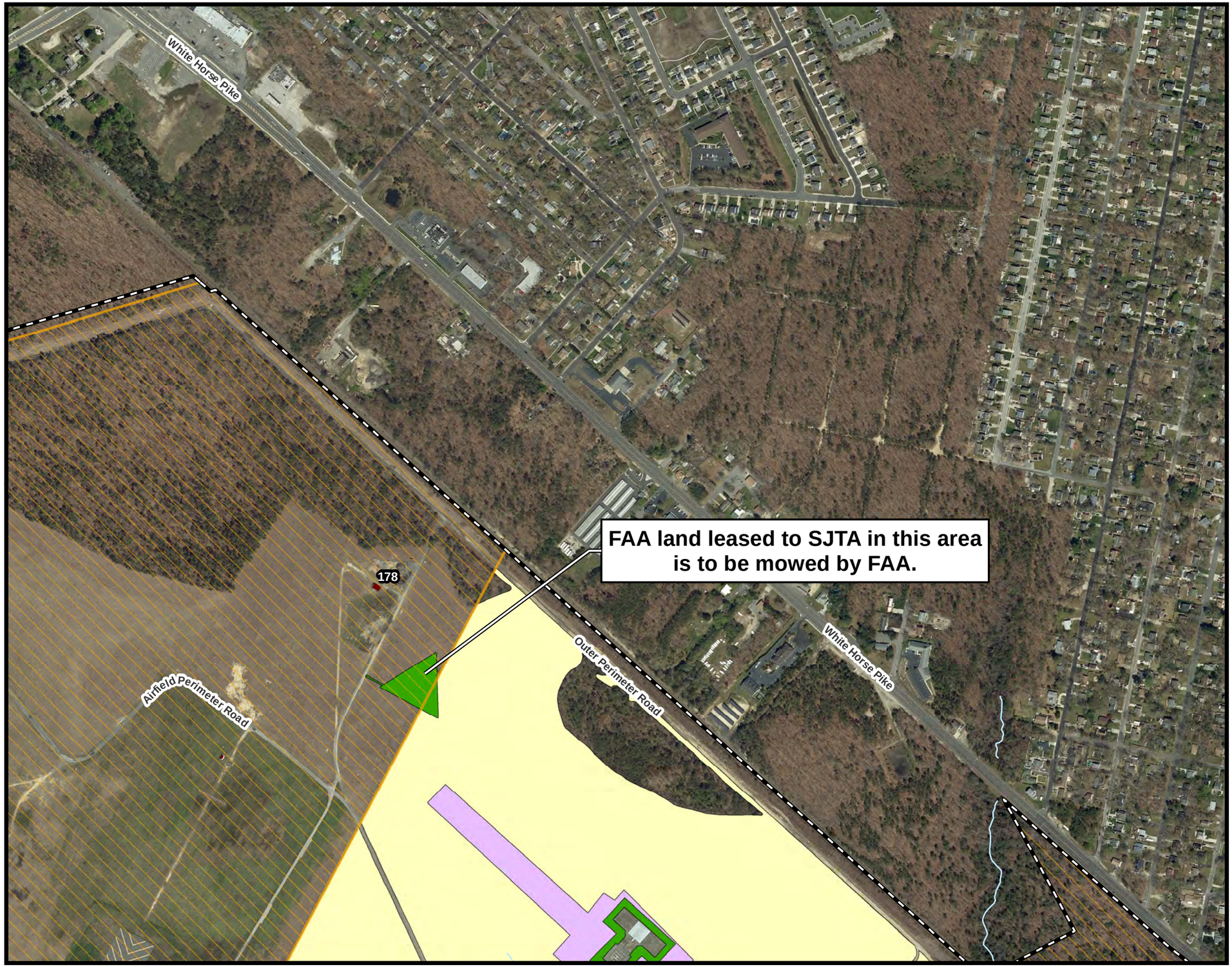

Federal Aviation Administration
William J. Hughes Technical Center

Grounds Maintenance Plan

Map 3

Map Legend

Grounds Maintenance Plan

- Brush Cutting Only 11/1-3/31
- Vegetation Mowing
- Lawn Mowing

SJTA Leased Lands

Buildings

N W E S

DEPARTMENT OF TRANSPORTATION
FEDERAL AVIATION ADMINISTRATION
WILLIAM J. HUGHES TECHNICAL CENTER
ATLANTIC CITY, NEW JERSEY 08405

- This map is a graphical representation of the William J. Hughes Technical Center's Grounds Maintenance Plan, updated 09/12/2024). The associated Grounds Maintenance Plan text document provides descriptions and requirements.

-The NJ Office of Information Technology (NJOIT), Office of Geographic Information Systems (OGIS) orthophotography shown on this map was taken in 2020.

REVIEWED BY		ISSUED BY		APPROVED BY	
MC		EOSH SECTION ANG-E372 - GIS PROGRAM			W. Lonergan
SD				APPROVED	
MJ		DESIGNED	D. Nuhn	DATE	09/20/2024
		CHECKED	M. Cicali	MAP #	281592

FILE PATH : J:\projects\ natural_resources_proj\mow_proj\update_2020\GroundsMaintenancePlan_Mapbook_2020.mxd

This map product was developed for official federal government business purposes and was not reviewed for compliance with National Map Accuracy Standards nor the FGDC Geospatial Positioning Accuracy Standards. The geodetic accuracy and precision of the basemap data contained in this map was developed photogrammetrically to National Map Accuracy Standards at 1"50' scale with an assumed horizontal accuracy of +/- 1.66 ft and a vertical accuracy of +/- 0.5 ft.

This map product has not been developed nor verified by a professional licensed land surveyor and shall not be nor is intended to be used in matters requiring cadastral delineation and/or location or true ground horizontal and/or vertical controls. Some subject points, lines and areas may be approximate.

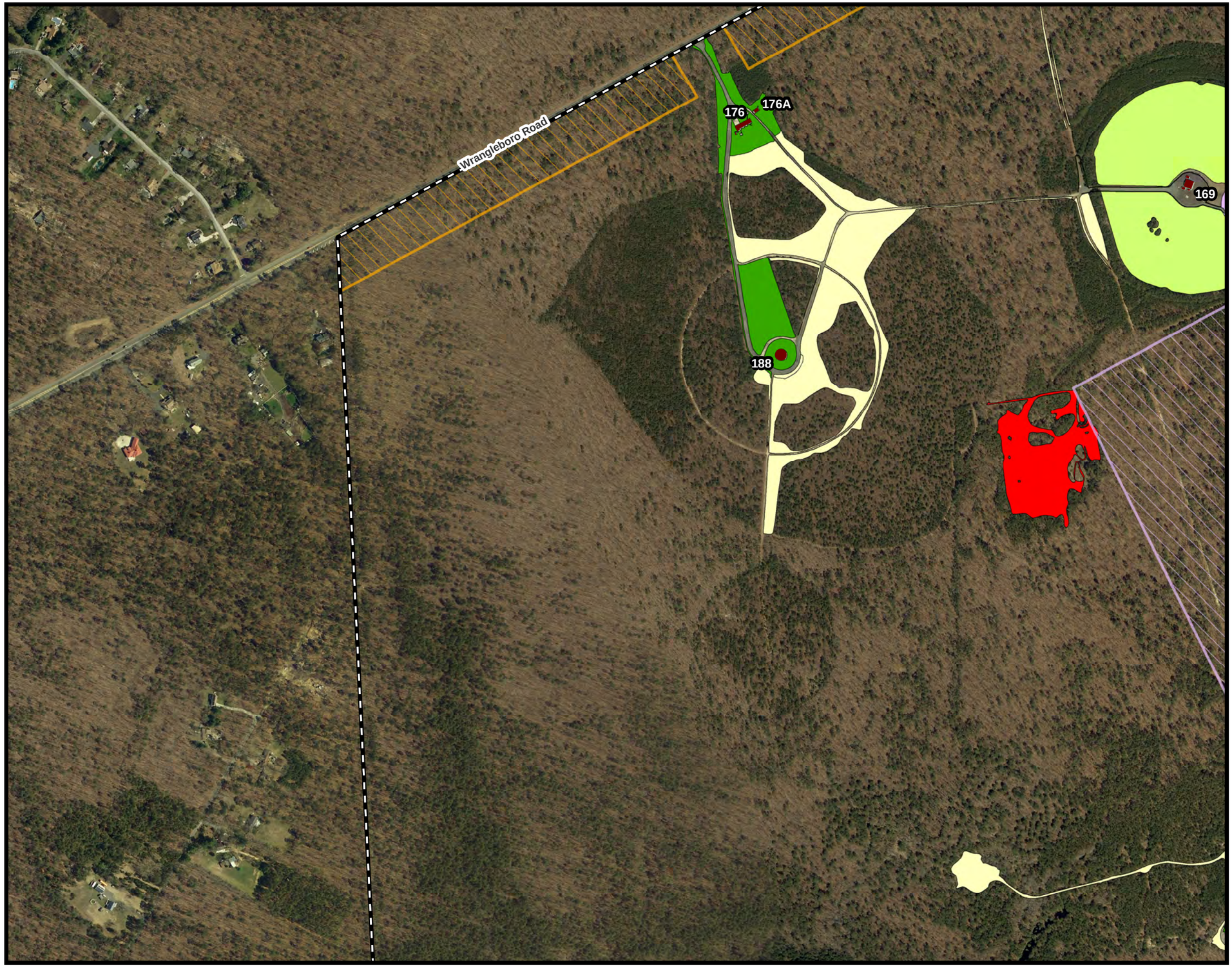

500 250 0 500 1,000 Feet

Federal Aviation Administration
William J. Hughes Technical Center

Grounds Maintenance Plan

Map 4

Map Legend

Grounds Maintenance Plan

- Brush Cutting Only 11/1-3/31
- Vegetation Mowing
- Experimental Mowing
- Lawn Mowing
- Environmental Task Order Contract (ETOC)

Private, Leased & Permitted Lands

- Laurel Memorial Cemetery
- SJTA Leased Lands

Buildings

N W E S

DEPARTMENT OF TRANSPORTATION
FEDERAL AVIATION ADMINISTRATION
WILLIAM J. HUGHES TECHNICAL CENTER
ATLANTIC CITY, NEW JERSEY 08405

- This map is a graphical representation of the William J. Hughes Technical Center's Grounds Maintenance Plan, updated 09/12/2024). The associated Grounds Maintenance Plan text document provides descriptions and requirements.

-The NJ Office of Information Technology (NJOIT), Office of Geographic Information Systems (OGIS) orthophotography shown on this map was taken in 2020.

REVIEWED BY		ISSUED BY		APPROVED BY	
MC		EOSH SECTION ANG-E372 - GIS PROGRAM			W. Lonergan
SD				APPROVED	
MJ		DESIGNED	D. Nuhn	DATE	09/20/2024
		CHECKED	M. Cicali	MAP #	281592

FILE PATH : J:\projects\ natural_resources_proj\mow_projupdate_2020\GroundsMaintenancePlan_Mapbook_2020.mxd

This map product was developed for official federal government business purposes and was not reviewed for compliance with National Map Accuracy Standards nor the FGDC Geospatial Positioning Accuracy Standards. The geodetic accuracy and precision of the basemap data contained in this map was developed photogrammetrically to National Map Accuracy Standards at 1":50' scale with an assumed horizontal accuracy of +/- 1.66 ft and a vertical accuracy of +/- 0.5 ft.

This map product has not been developed nor verified by a professional licensed land surveyor and shall not be nor is intended to be used in matters requiring cadastral delineation and/or location or true ground horizontal and/or vertical controls. Some subject points, lines and areas may be approximate.

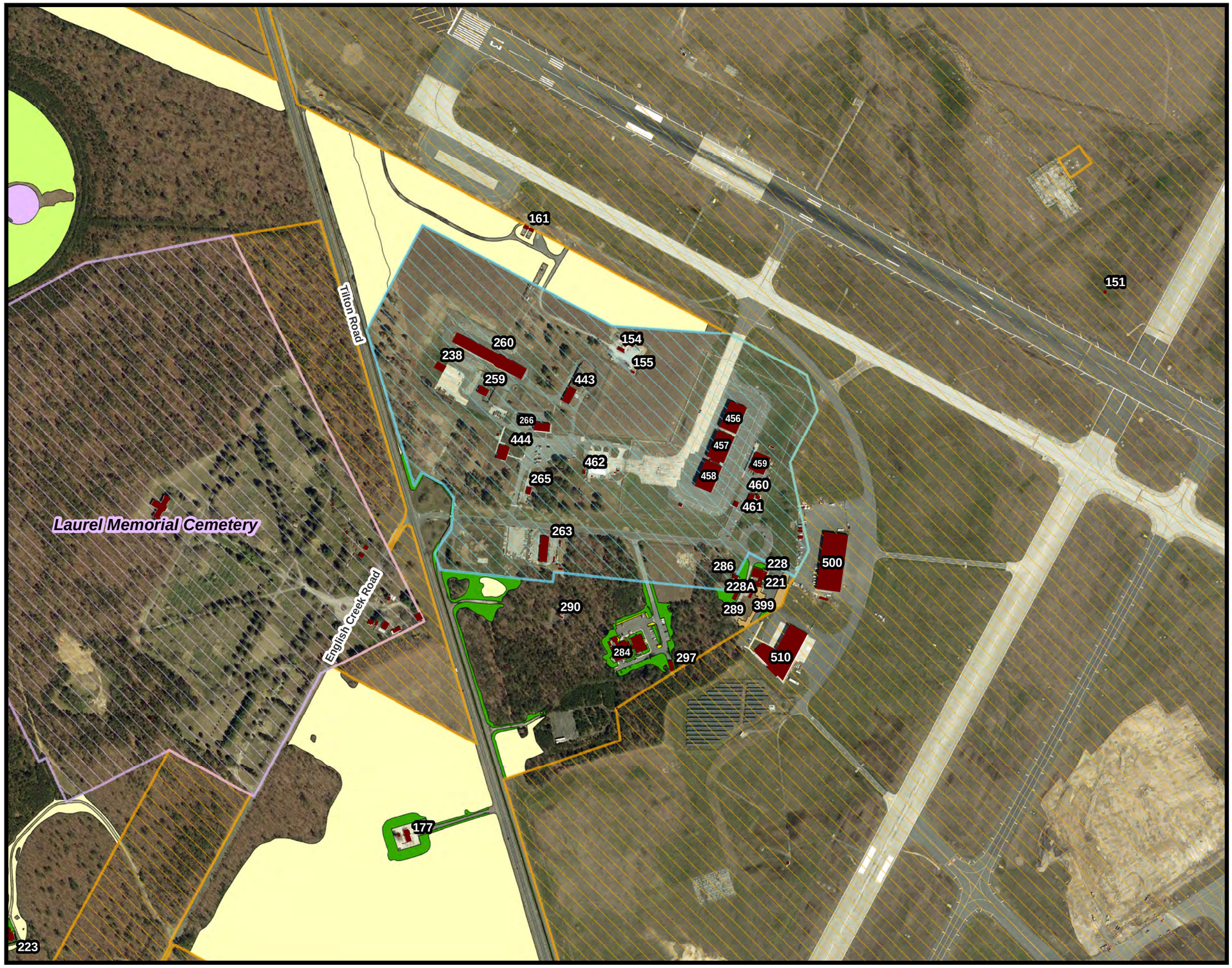

Federal Aviation Administration
William J. Hughes Technical Center

Grounds Maintenance Plan

Map 5

Map Legend

Grounds Maintenance Plan

- Brush Cutting Only 11/1-3/31
- Vegetation Mowing
- Intermediate Mowing
- Experimental Mowing
- Lawn Mowing
- Landscape

Private, Leased & Permitted Lands

- NJANG
- Laurel Memorial Cemetery
- SJTA Leased Lands

Buildings

N
W E
S

DEPARTMENT OF TRANSPORTATION
FEDERAL AVIATION ADMINISTRATION
WILLIAM J. HUGHES TECHNICAL CENTER
ATLANTIC CITY, NEW JERSEY 08405

- This map is a graphical representation of the William J. Hughes Technical Center's Grounds Maintenance Plan, updated 09/12/2024). The associated Grounds Maintenance Plan text document provides descriptions and requirements.

-The NJ Office of Information Technology (NJOIT), Office of Geographic Information Systems (OGIS) orthophotography shown on this map was taken in 2020.

REVIEWED BY		ISSUED BY		APPROVED BY	
MC		EOSH SECTION ANG-E372 - GIS PROGRAM			W. Lonergan
SD				APPROVED	
MJ		DESIGNED	D. Nuhn	DATE	09/20/2024
		CHECKED	M. Cicali	MAP #	281592

FILE PATH : J:\projects\ natural_resources_proj\mow_projupdate_2020\GroundsMaintenancePlan_Mapbook_2020.mxd

This map product was developed for official federal government business purposes and was not reviewed for compliance with National Map Accuracy Standards nor the FGDC Geospatial Positioning Accuracy Standards. The geodetic accuracy and precision of the basemap data contained in this map was developed photogrammetrically to National Map Accuracy Standards at 1":50' scale with an assumed horizontal accuracy of +/- 1.66 ft and a vertical accuracy of +/- 0.5 ft.

This map product has not been developed nor verified by a professional licensed land surveyor and shall not be nor is intended to be used in matters requiring cadastral delineation and/or location or true ground horizontal and/or vertical controls. Some subject points, lines and areas may be approximate.

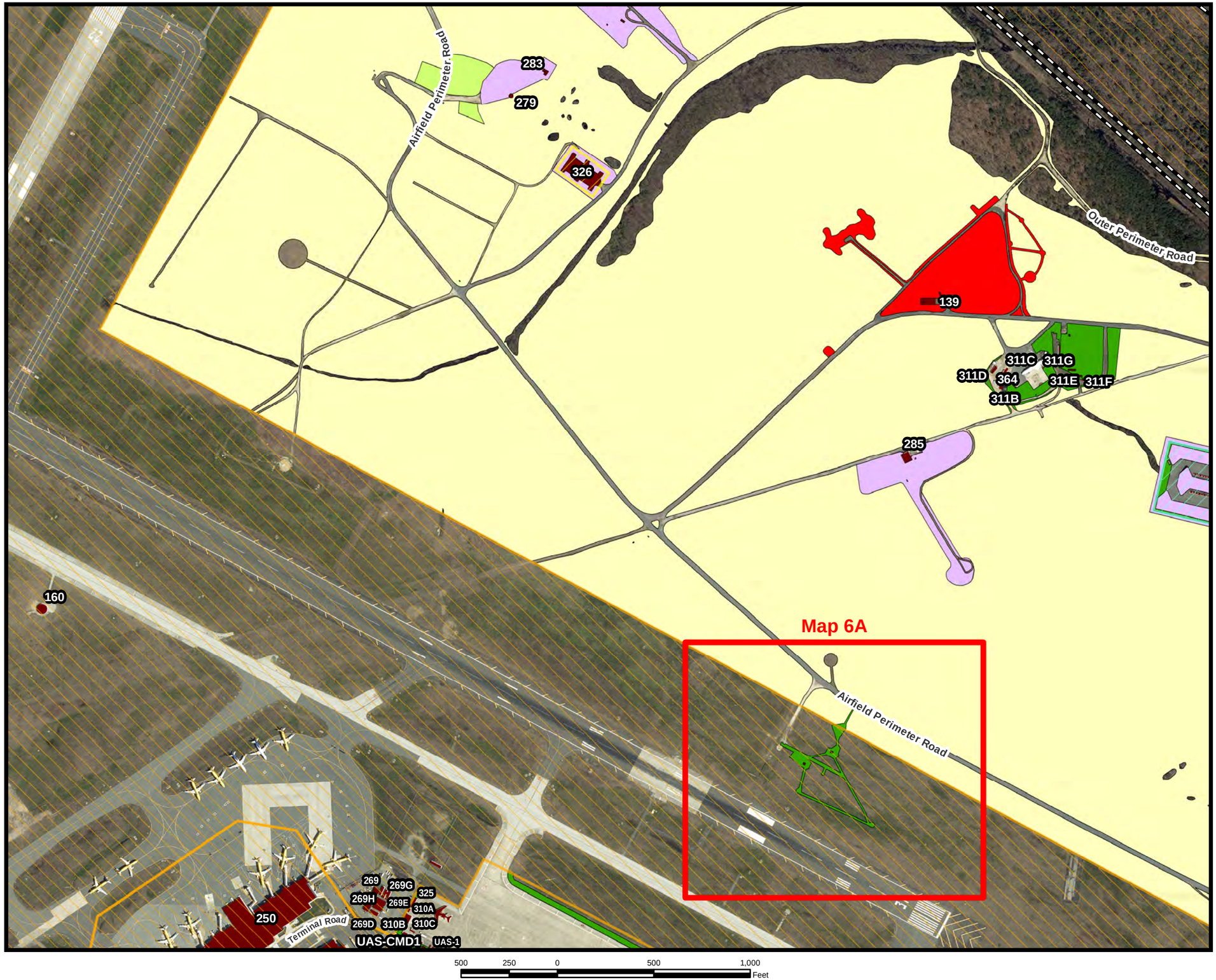

Federal Aviation Administration
William J. Hughes Technical Center

Grounds Maintenance Plan

Map 6

Map Legend

Grounds Maintenance Plan

- Brush Cutting Only 11/1-3/31
- Vegetation Mowing
- Experimental Mowing
- Lawn Mowing
- Environmental Task Order Contract (ETOC)

Private, Leased & Permitted Lands

- SJTA Terminal / Leased Lands
- Transportation Security Administration (TSA)
- Transportation Security Laboratory (TSL)

Buildings

N
W E
S

DEPARTMENT OF TRANSPORTATION
FEDERAL AVIATION ADMINISTRATION
WILLIAM J. HUGHES TECHNICAL CENTER
ATLANTIC CITY, NEW JERSEY 08405

- This map is a graphical representation of the William J. Hughes Technical Center's Grounds Maintenance Plan, updated 09/12/2024). The associated Grounds Maintenance Plan text document provides descriptions and requirements.

- *The Transportation Security Administration and Transportaion Security Laboratory Permitted Area Boundaries are unofficial and do not reflect Lease Holds or true cadastral delineations. These boundaries are shown for planning purposes only.

-The NJ Office of Information Technology (NJOIT), Office of Geographic Information Systems (OGIS) orthophotography shown on this map was taken in 2020.

REVIEWED BY		ISSUED BY		APPROVED BY	
MC		EOSH SECTION ANG-E372 - GIS PROGRAM			W. Lonergan
SD				APPROVED	
MJ		DESIGNED	D. Nuhn	DATE	09/20/2024
		CHECKED	M. Cicali	MAP #	281592

FILE PATH : J:\projects\ natural_resources_proj\mow_proj\update_2020\GroundsMaintenancePlan_Mapbook_2020.mxd

This map product was developed for official federal government business purposes and was not reviewed for compliance with National Map Accuracy Standards nor the FGDC Geospatial Positioning Accuracy Standards. The geodetic accuracy and precision of the basemap data contained in this map was developed photogrammetrically to National Map Accuracy Standards at 1":50' scale with an assumed horizontal accuracy of +/- 1.66 ft and a vertical accuracy of +/- 0.5 ft.

This map product has not been developed nor verified by a professional licensed land surveyor and shall not be nor is intended to be used in matters requiring cadastral delineation and/or location or true ground horizontal and/or vertical controls. Some subject points, lines and areas may be approximate.

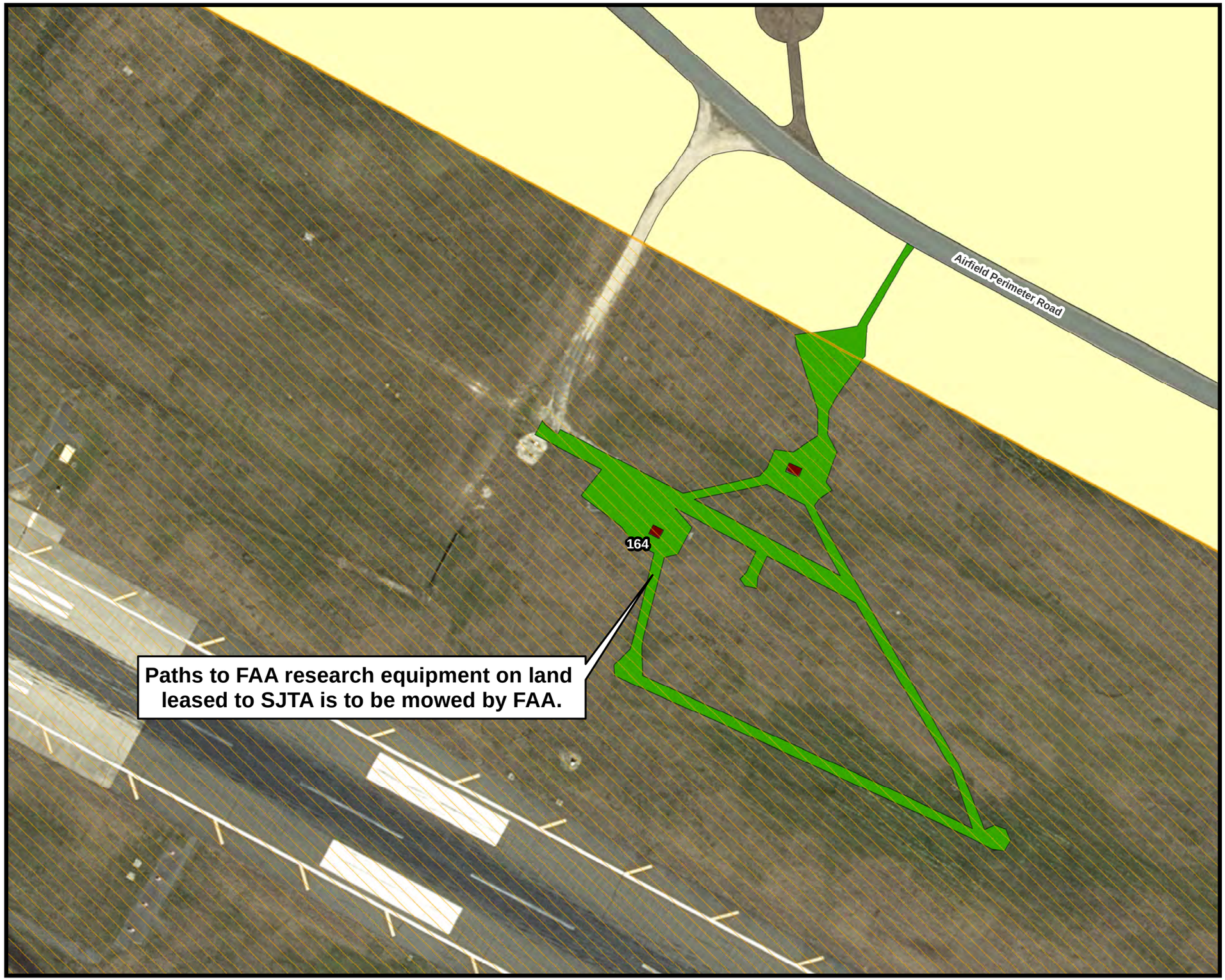

Federal Aviation Administration
William J. Hughes Technical Center

Grounds Maintenance Plan

Map 6A

Map Legend

Grounds Maintenance Plan

- Brush Cutting Only 11/1-3/31
- Lawn Mowing

SJTA Leased Lands

Buildings

N
W E
S

0 50 100 200 Feet

DEPARTMENT OF TRANSPORTATION
FEDERAL AVIATION ADMINISTRATION
WILLIAM J. HUGHES TECHNICAL CENTER
ATLANTIC CITY, NEW JERSEY 08405

- This map is a graphical representation of the William J. Hughes Technical Center's Grounds Maintenance Plan, updated 09/12/2024). The associated Grounds Maintenance Plan text document provides descriptions and requirements.

-The NJ Office of Information Technology (NJOIT), Office of Geographic Information Systems (OGIS) orthophotography shown on this map was taken in 2020.

REVIEWED BY		ISSUED BY		APPROVED BY	
MC		EOSH SECTION ANG-E372 - GIS PROGRAM			W. Lonergan
SD				APPROVED	
MJ		DESIGNED	D. Nuhn	DATE	09/20/2024
		CHECKED	M. Cicali	MAP #	281592

FILE PATH : J:\projects\ natural_resources_proj\mow_proj\update_2020\GroundsMaintenancePlan_Mapbook_2020_Map06A.mxd

This map product was developed for official federal government business purposes and was not reviewed for compliance with National Map Accuracy Standards nor the FGDC Geospatial Positioning Accuracy Standards. The geodetic accuracy and precision of the basemap data contained in this map was developed photogrammetrically to National Map Accuracy Standards at 1"50' scale with an assumed horizontal accuracy of +/- 1.66 ft and a vertical accuracy of +/- 0.5 ft.

This map product has not been developed nor verified by a professional licensed land surveyor and shall not be nor is intended to be used in matters requiring cadastral delineation and/or location or true ground horizontal and/or vertical controls. Some subject points, lines and areas may be approximate.

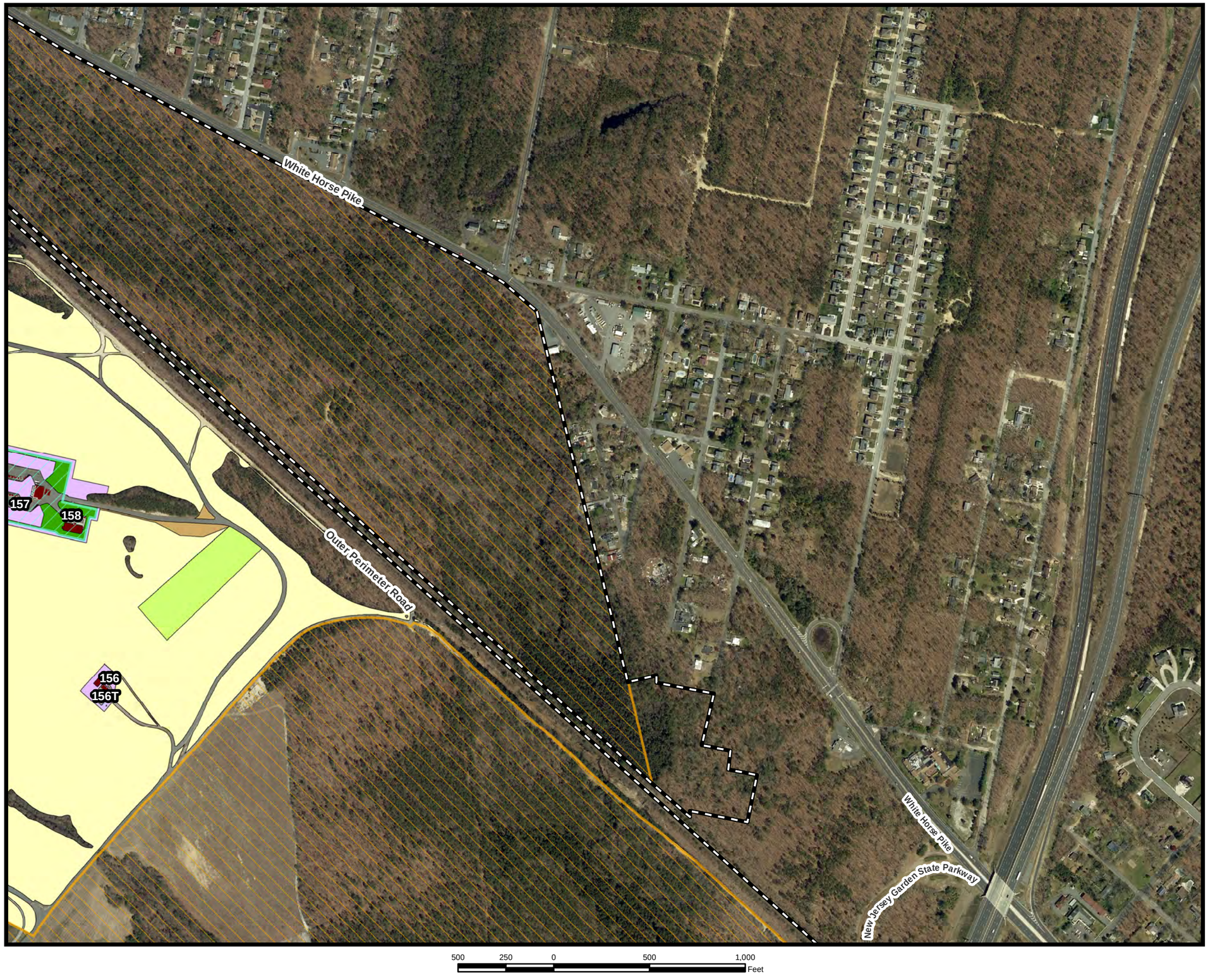

Federal Aviation Administration
William J. Hughes Technical Center

Grounds Maintenance Plan

Map 7

Map Legend

Grounds Maintenance Plan

- Brush Cutting Only 11/1-3/31
- Vegetation Mowing
- Intermediate Mowing
- Experimental Mowing
- Lawn Mowing

SJTA Leased Lands

U.S. Department of Homeland Security Permitted Areas*

- Transportation Security Administration (TSA)

Buildings

N
W E
S

DEPARTMENT OF TRANSPORTATION
FEDERAL AVIATION ADMINISTRATION
WILLIAM J. HUGHES TECHNICAL CENTER
ATLANTIC CITY, NEW JERSEY 08405

- This map is a graphical representation of the William J. Hughes Technical Center's Grounds Maintenance Plan, updated 09/12/2024). The associated Grounds Maintenance Plan text document provides descriptions and requirements.

- *The Transportation Security Administration and Transportaion Security Laboratory Permitted Area Boundaries are unofficial and do not reflect Lease Holds or true cadastral delineations. These boundaries are shown for planning purposes only.

-The NJ Office of Information Technology (NJOIT), Office of Geographic Information Systems (OGIS) orthophotography shown on this map was taken in 2020.

REVIEWED BY		ISSUED BY		APPROVED BY	
MC		EOSH SECTION ANG-E372 - GIS PROGRAM			W. Lonergan
SD				APPROVED	
MJ		DESIGNED	D. Nuhn	DATE	09/20/2024
		CHECKED	M. Cicali	MAP #	281592

FILE PATH : J:\projects\ natural_resources_proj\mow_proj\update_2020\GroundsMaintenancePlan_Mapbook_2020.mxd

This map product was developed for official federal government business purposes and was not reviewed for compliance with National Map Accuracy Standards nor the FGDC Geospatial Positioning Accuracy Standards. The geodetic accuracy and precision of the basemap data contained in this map was developed photogrammetrically to National Map Accuracy Standards at 1":50' scale with an assumed horizontal accuracy of +/- 1.66 ft and a vertical accuracy of +/- 0.5 ft.

This map product has not been developed nor verified by a professional licensed land surveyor and shall not be nor is intended to be used in matters requiring cadastral delineation and/or location or true ground horizontal and/or vertical controls. Some subject points, lines and areas may be approximate.

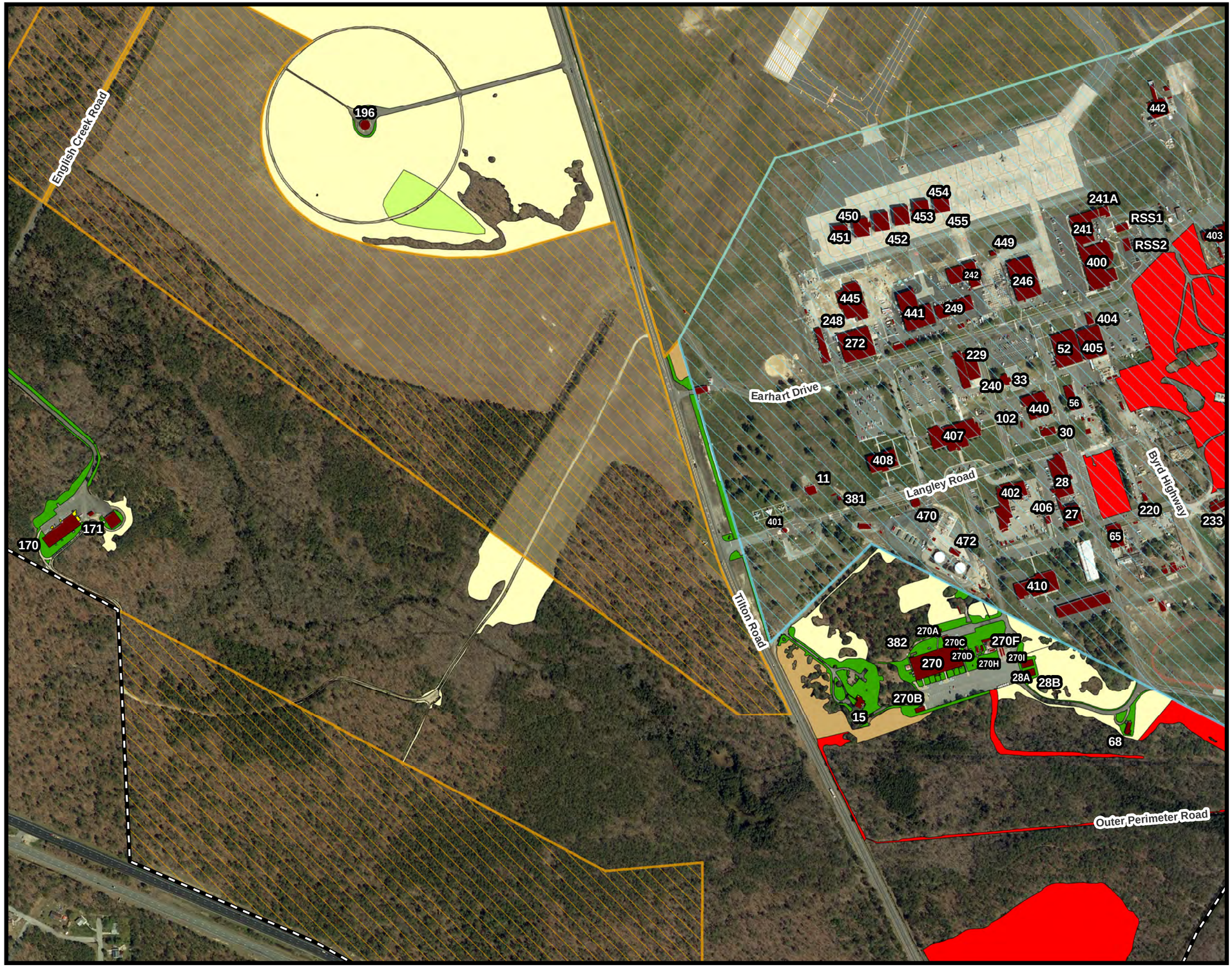

Federal Aviation Administration
William J. Hughes Technical Center

Grounds Maintenance Plan

Map 8

Map Legend

Grounds Maintenance Plan

- Brush Cutting Only 11/1-3/31
- Intermediate Mowing
- Experimental Mowing
- Lawn Mowing
- Landscape
- Environmental Task Order Contract

Private, Leased & Permitted Lands

- NJANG
- SJTA Leased Lands

Buildings

N
W E
S

DEPARTMENT OF TRANSPORTATION
FEDERAL AVIATION ADMINISTRATION
WILLIAM J. HUGHES TECHNICAL CENTER
ATLANTIC CITY, NEW JERSEY 08405

- This map is a graphical representation of the William J. Hughes Technical Center's Grounds Maintenance Plan, updated 09/12/2024). The associated Grounds Maintenance Plan text document provides descriptions and requirements.

-The NJ Office of Information Technology (NJOIT), Office of Geographic Information Systems (OGIS) orthophotography shown on this map was taken in 2020.

REVIEWED BY		ISSUED BY		APPROVED BY	
MC		EOSH SECTION ANG-E372 - GIS PROGRAM			W. Lonergan
SD				APPROVED	
MJ		DESIGNED	D. Nuhn	DATE	09/20/2024
		CHECKED	M. Cicali	MAP #	281592

FILE PATH : J:\projects\ natural_resources_proj\mow_proj\update_2020\GroundsMaintenancePlan_Mapbook_2020.mxd

This map product was developed for official federal government business purposes and was not reviewed for compliance with National Map Accuracy Standards nor the FGDC Geospatial Positioning Accuracy Standards. The geodetic accuracy and precision of the basemap data contained in this map was developed photogrammetrically to National Map Accuracy Standards at 1":50' scale with an assumed horizontal accuracy of +/- 1.66 ft and a vertical accuracy of +/- 0.5 ft.

This map product has not been developed nor verified by a professional licensed land surveyor and shall not be nor is intended to be used in matters requiring cadastral delineation and/or location or true ground horizontal and/or vertical controls. Some subject points, lines and areas may be approximate.

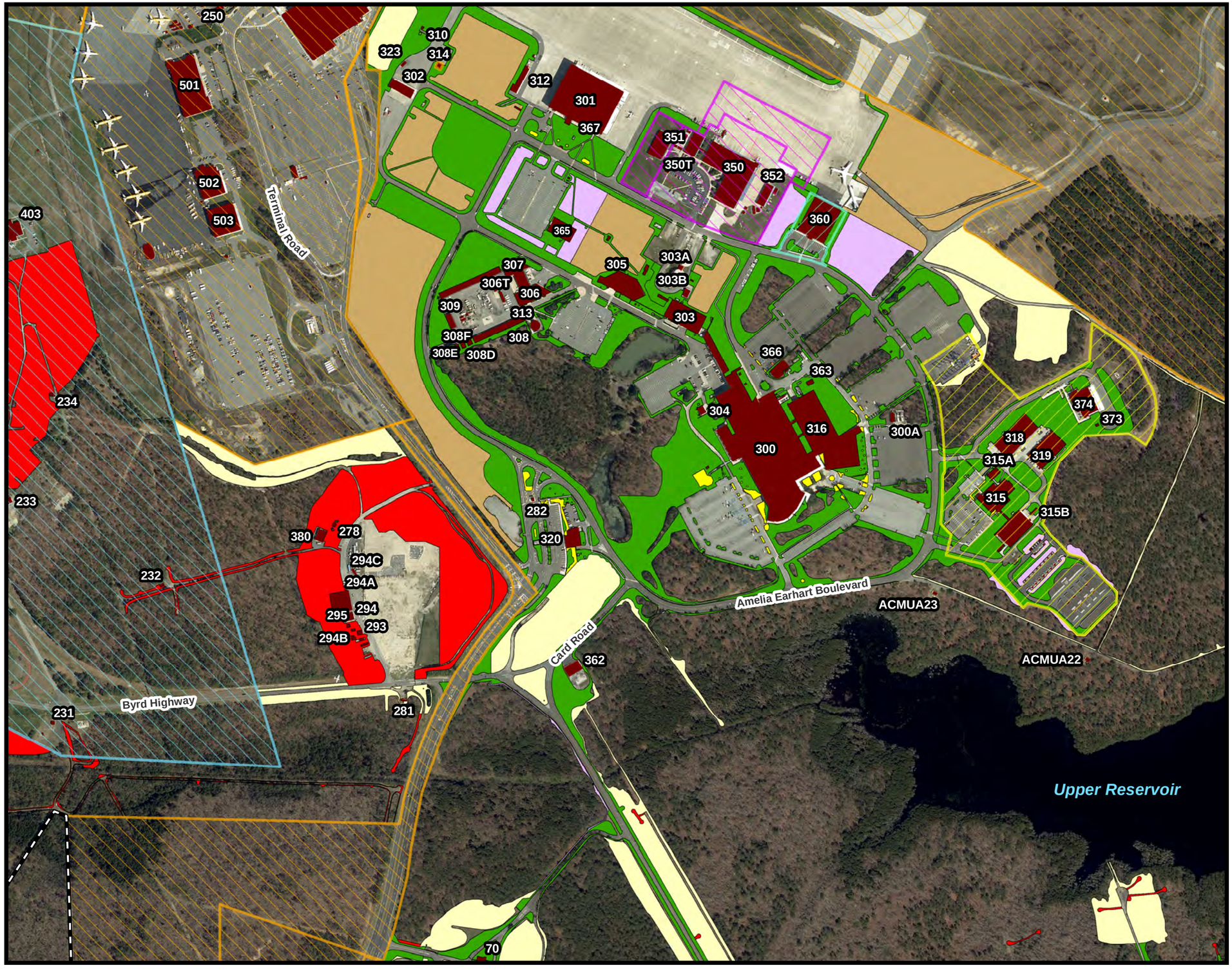

Federal Aviation Administration
William J. Hughes Technical Center

Grounds Maintenance Plan

Map 9

Map Legend

Grounds Maintenance Plan

- Brush Cutting Only 11/1-3/31
- Vegetation Mowing
- Intermediate Mowing
- Lawn Mowing
- Landscape
- Environmental Task Order Contract (ETOC)

Private, Leased & Permitted Lands

- NJANG
- SJTA Terminal / Leased Lands
- U.S. Coast Guard

U.S. Department of Homeland Security Permitted Areas*

- Transportation Security Administration (TSA)
- Transportation Security Laboratory (TSL)

Buildings

N
W E
S

DEPARTMENT OF TRANSPORTATION
FEDERAL AVIATION ADMINISTRATION
WILLIAM J. HUGHES TECHNICAL CENTER
ATLANTIC CITY, NEW JERSEY 08405

- This map is a graphical representation of the William J. Hughes Technical Center's Grounds Maintenance Plan, updated 09/12/2024). The associated Grounds Maintenance Plan text document provides descriptions and requirements.

- *The Transportation Security Administration and Transportaion Security Laboratory Permitted Area Boundaries are unofficial and do not reflect Lease Holds or true cadastral delineations. These boundaries are shown for planning purposes only.

-The NJ Office of Information Technology (NJOIT), Office of Geographic Information Systems (OGIS) orthophotography shown on this map was taken in 2020.

REVIEWED BY		ISSUED BY		APPROVED BY	
MC		EOSH SECTION ANG-E372 - GIS PROGRAM			W. Lonergan
SD				APPROVED	
MJ		DESIGNED	D. Nuhn	DATE	09/20/2024
		CHECKED	M. Cicali	MAP #	281592

FILE PATH : J:\projects\ natural_resources_proj\mow_proj\update_2020\GroundsMaintenancePlan_Mapbook_2020.mxd

This map product was developed for official federal government business purposes and was not reviewed for compliance with National Map Accuracy Standards nor the FGDC Geospatial Positioning Accuracy Standards. The geodetic accuracy and precision of the basemap data contained in this map was developed photogrammetrically to National Map Accuracy Standards at 1":50' scale with an assumed horizontal accuracy of +/- 1.66 ft and a vertical accuracy of +/- 0.5 ft.

This map product has not been developed nor verified by a professional licensed land surveyor and shall not be nor is intended to be used in matters requiring cadastral delineation and/or location or true ground horizontal and/or vertical controls. Some subject points, lines and areas may be approximate.

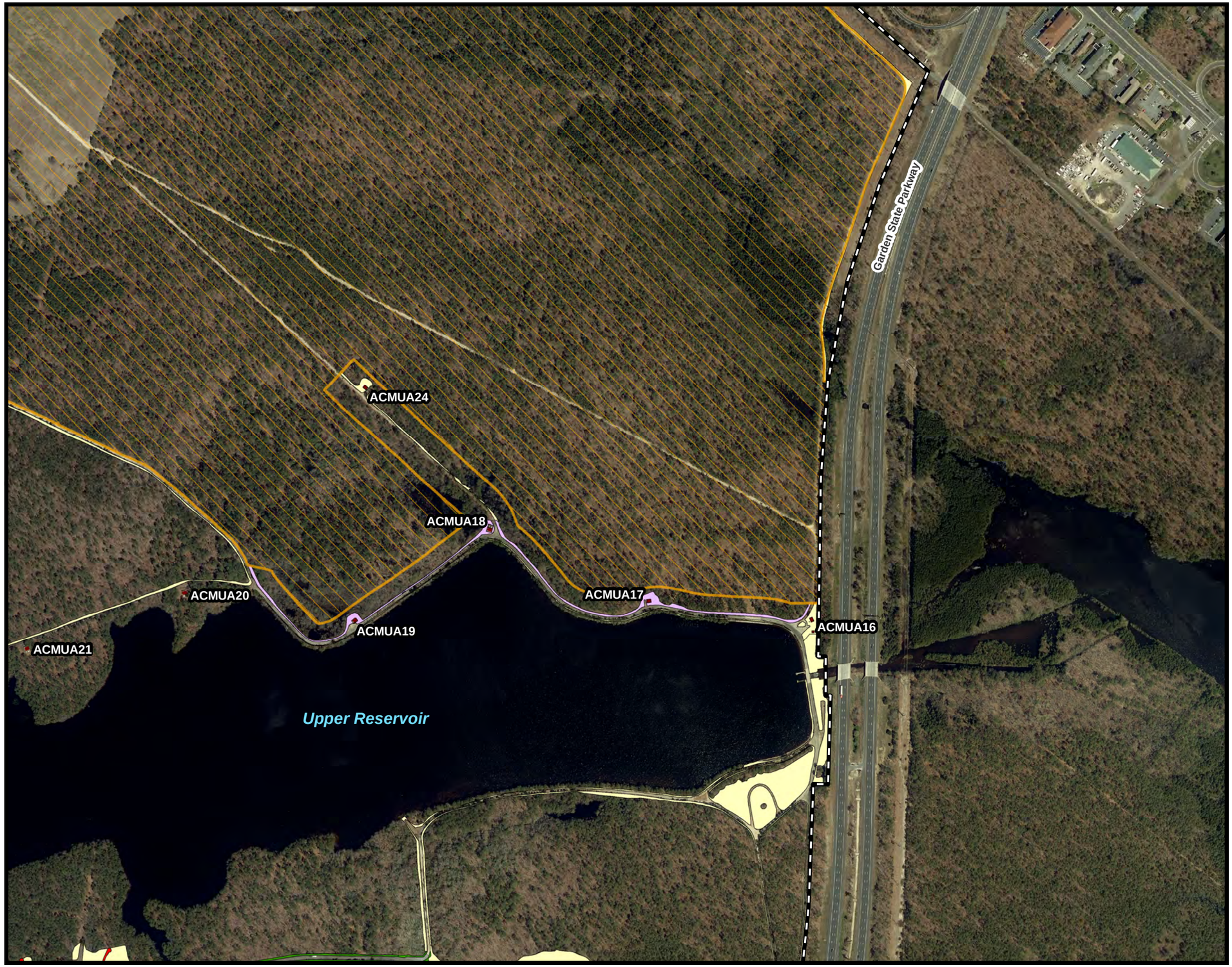

Federal Aviation Administration
William J. Hughes Technical Center

Grounds Maintenance Plan

Map 10

Map Legend

Grounds Maintenance Plan

- Brush Cutting Only 11/1-3/31
- Vegetation Mowing
- Lawn Mowing
- Environmental Task Order Contract (ETOC)

SJTA Leased Lands

Buildings

N
W E
S

DEPARTMENT OF TRANSPORTATION
FEDERAL AVIATION ADMINISTRATION
WILLIAM J. HUGHES TECHNICAL CENTER
ATLANTIC CITY, NEW JERSEY 08405

- This map is a graphical representation of the William J. Hughes Technical Center's Grounds Maintenance Plan, updated 09/12/2024). The associated Grounds Maintenance Plan text document provides descriptions and requirements.

- *The Transportation Security Administration and Transportaion Security Laboratory Permitted Area Boundaries are unofficial and do not reflect Lease Holds or true cadastral delineations. These boundaries are shown for planning purposes only.

-The NJ Office of Information Technology (NJOIT), Office of Geographic Information Systems (OGIS) orthophotography shown on this map was taken in 2020.

REVIEWED BY		ISSUED BY		APPROVED BY	
MC		EOSH SECTION ANG-E372 - GIS PROGRAM			W. Lonergan
SD				APPROVED	
MJ		DESIGNED	D. Nuhn	DATE	09/20/2024
		CHECKED	M. Cicali	MAP #	281592

FILE PATH : J:\projects\ natural_resources_proj\mow_proj\update_2020\GroundsMaintenancePlan_Mapbook_2020.mxd

This map product was developed for official federal government business purposes and was not reviewed for compliance with National Map Accuracy Standards nor the FGDC Geospatial Positioning Accuracy Standards. The geodetic accuracy and precision of the basemap data contained in this map was developed photogrammetrically to National Map Accuracy Standards at 1":50' scale with an assumed horizontal accuracy of +/- 1.66 ft and a vertical accuracy of +/- 0.5 ft.

This map product has not been developed nor verified by a professional licensed land surveyor and shall not be nor is intended to be used in matters requiring cadastral delineation and/or location or true ground horizontal and/or vertical controls. Some subject points, lines and areas may be approximate.

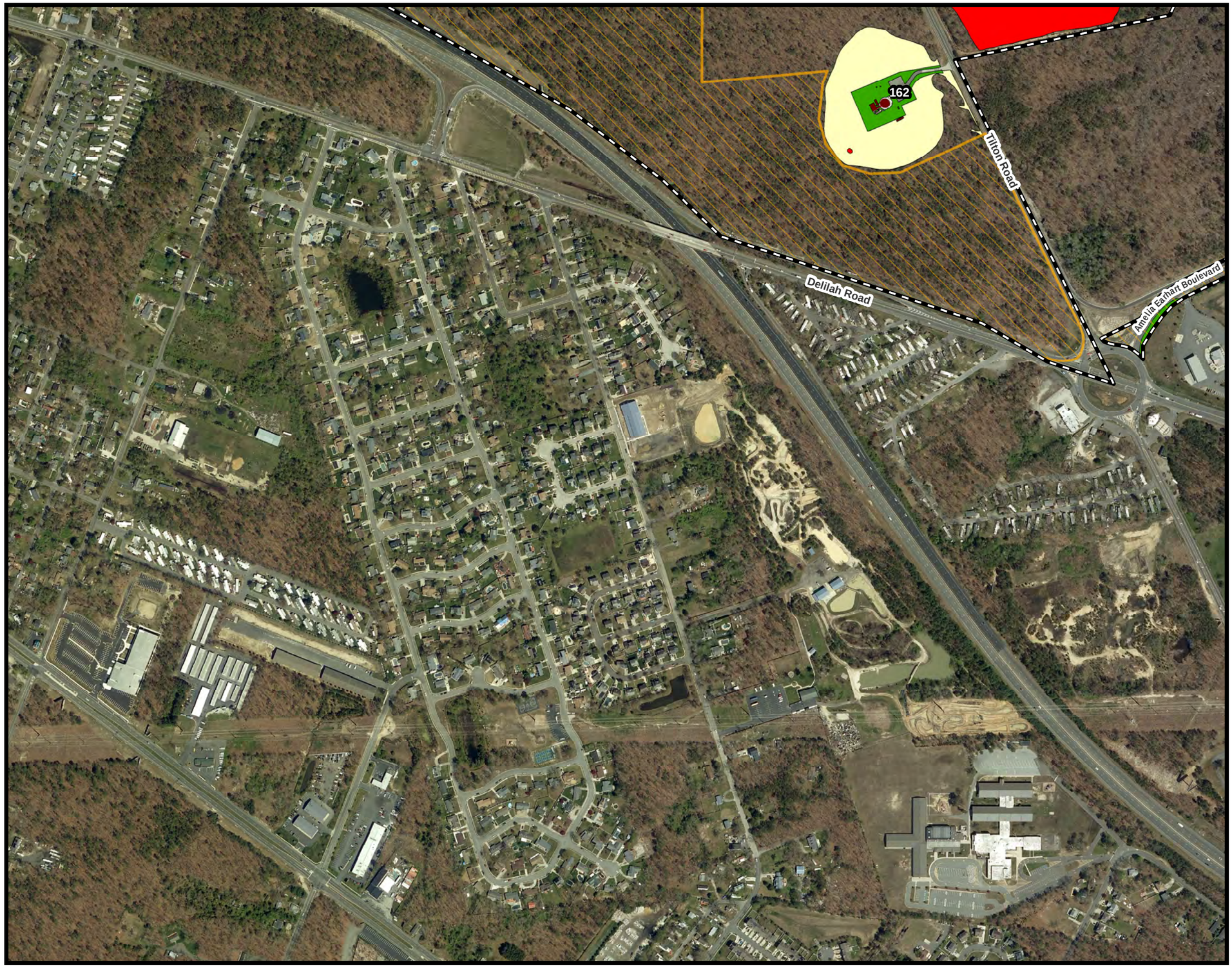

500 250 0 500 1,000 Feet

Federal Aviation Administration
William J. Hughes Technical Center

Grounds Maintenance Plan

Map 11

Map Legend

Grounds Maintenance Plan

- Brush Cutting Only 11/1-3/31
- Lawn Mowing
- Environmental Task Order Contract (ETOC)

SJTA Leased Lands

Buildings

N
W E
S

DEPARTMENT OF TRANSPORTATION
FEDERAL AVIATION ADMINISTRATION
WILLIAM J. HUGHES TECHNICAL CENTER
ATLANTIC CITY, NEW JERSEY 08405

- This map is a graphical representation of the William J. Hughes Technical Center's Grounds Maintenance Plan, updated 09/12/2024). The associated Grounds Maintenance Plan text document provides descriptions and requirements.

-The NJ Office of Information Technology (NJOIT), Office of Geographic Information Systems (OGIS) orthophotography shown on this map was taken in 2020.

REVIEWED BY		ISSUED BY		APPROVED BY	
MC		EOSH SECTION ANG-E372 - GIS PROGRAM			W. Lonergan
SD				APPROVED	
MJ		DESIGNED	D. Nuhn	DATE	09/20/2024
		CHECKED	M. Cicali	MAP #	281592

FILE PATH : J:\projects\ natural_resources_proj\mow_proj\update_2020\GroundsMaintenancePlan_Mapbook_2020.mxd

This map product was developed for official federal government business purposes and was not reviewed for compliance with National Map Accuracy Standards nor the FGDC Geospatial Positioning Accuracy Standards. The geodetic accuracy and precision of the basemap data contained in this map was developed photogrammetrically to National Map Accuracy Standards at 1":50' scale with an assumed horizontal accuracy of +/- 1.66 ft and a vertical accuracy of +/- 0.5 ft.

This map product has not been developed nor verified by a professional licensed land surveyor and shall not be nor is intended to be used in matters requiring cadastral delineation and/or location or true ground horizontal and/or vertical controls. Some subject points, lines and areas may be approximate.

Federal Aviation Administration
William J. Hughes Technical Center

Grounds Maintenance Plan

Map 12

Map Legend

Grounds Maintenance Plan

- Brush Cutting Only 11/1-3/31
- Vegetation Mowing
- Intermediate Mowing
- Lawn Mowing
- Landscape
- Environmental Task Order Contract (ETOC)

Buildings 298/299 Grass Pavement System

SJTA Leased Lands

Buildings

N
W E
S

DEPARTMENT OF TRANSPORTATION
FEDERAL AVIATION ADMINISTRATION
WILLIAM J. HUGHES TECHNICAL CENTER
ATLANTIC CITY, NEW JERSEY 08405

- This map is a graphical representation of the William J. Hughes Technical Center's Grounds Maintenance Plan, updated 09/12/2024). The associated Grounds Maintenance Plan text document provides descriptions and requirements.

-The NJ Office of Information Technology (NJOIT), Office of Geographic Information Systems (OGIS) orthophotography shown on this map was taken in 2020.

REVIEWED BY		ISSUED BY		APPROVED BY	
MC		EOSH SECTION ANG-E372 - GIS PROGRAM			W. Lonergan
SD				APPROVED	
MJ		DESIGNED	D. Nuhn	DATE	09/20/2024
		CHECKED	M. Cicali	MAP #	281592

FILE PATH : J:\projects\ natural_resources_proj\mow_proj\update_2020\GroundsMaintenancePlan_Mapbook_2020.mxd

This map product was developed for official federal government business purposes and was not reviewed for compliance with National Map Accuracy Standards nor the FGDC Geospatial Positioning Accuracy Standards. The geodetic accuracy and precision of the basemap data contained in this map was developed photogrammetrically to National Map Accuracy Standards at 1"50' scale with an assumed horizontal accuracy of +/- 1.66 ft and a vertical accuracy of +/- 0.5 ft.

This map product has not been developed nor verified by a professional licensed land surveyor and shall not be nor is intended to be used in matters requiring cadastral delineation and/or location or true ground horizontal and/or vertical controls. Some subject points, lines and areas may be approximate.



Federal Aviation Administration
William J. Hughes Technical Center

Grounds Maintenance Plan

Map 13

Map Legend

Grounds Maintenance Plan

- Brush Cutting Only 11/1-3/31
- Vegetation Mowing
- Lawn Mowing
- Landscape
- Environmental Task Order Contract (ETOC)

U.S. Department of Homeland Security Permitted Areas*

- Transportation Security Administration (TSA)

Buildings

N
W E
S

DEPARTMENT OF TRANSPORTATION
FEDERAL AVIATION ADMINISTRATION
WILLIAM J. HUGHES TECHNICAL CENTER
ATLANTIC CITY, NEW JERSEY 08405

- This map is a graphical representation of the William J. Hughes Technical Center's Grounds Maintenance Plan, updated 09/12/2024). The associated Grounds Maintenance Plan text document provides descriptions and requirements.

- *The Transportation Security Administration and Transportaion Security Laboratory Permitted Area Boundaries are unofficial and do not reflect Lease Holds or true cadastral delineations. These boundaries are shown for planning purposes only.

-The NJ Office of Information Technology (NJOIT), Office of Geographic Information Systems (OGIS) orthophotography shown on this map was taken in 2020.

REVIEWED BY		ISSUED BY		APPROVED BY	
MC		EOSH SECTION ANG-E372 - GIS PROGRAM			W. Lonergan
SD				APPROVED	
MJ		DESIGNED	D. Nuhn	DATE	09/20/2024
		CHECKED	M. Cicali	MAP #	281592

FILE PATH : J:\projects\ natural_resources_proj\mow_proj\update_2020\GroundsMaintenancePlan_Mapbook_2020.mxd

This map product was developed for official federal government business purposes and was not reviewed for compliance with National Map Accuracy Standards nor the FGDC Geospatial Positioning Accuracy Standards. The geodetic accuracy and precision of the basemap data contained in this map was developed photogrammetrically to National Map Accuracy Standards at 1":50' scale with an assumed horizontal accuracy of +/- 1.66 ft and a vertical accuracy of +/- 0.5 ft.

This map product has not been developed nor verified by a professional licensed land surveyor and shall not be nor is intended to be used in matters requiring cadastral delineation and/or location or true ground horizontal and/or vertical controls. Some subject points, lines and areas may be approximate.

Two (2) 12 square foot planter boxes located at the entrance to Building 320 require landscaping and fertilization as needed.

Area surrounding flag stand requires 200 square feet of seasonal plantings.

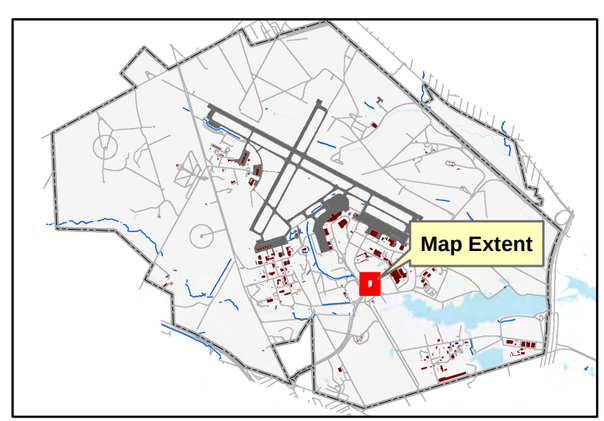

William J. Hughes Technical Center

Federal Aviation Administration
William J. Hughes Technical Center

Fertilize and Landscape Plan

Security Operations Center and Main Gate

Map Legend

General & Security Fences

- General
- Security

Grounds Maintenance Plan

- Brush Cutting Only 11/1-3/31
- Intermediate Mowing
- Lawn Mowing
- Landscape
- Environmental Task Order Contract (ETOC)

Fertilized Areas

SJTA Leased Lands

Buildings

N
W E
S

DEPARTMENT OF TRANSPORTATION
FEDERAL AVIATION ADMINISTRATION
WILLIAM J. HUGHES TECHNICAL CENTER
ATLANTIC CITY, NEW JERSEY 08405

- This map is a graphical representation of the William J. Hughes Technical Center's Grounds Maintenance Plan, updated 09/12/2024). The associated Grounds Maintenance Plan text document provides descriptions and requirements.

-The NJ Office of Information Technology (NJOIT), Office of Geographic Information Systems (OGIS) orthophotography shown on this map was taken in 2020.

REVIEWED BY		ISSUED BY		APPROVED BY	
MC		EOSH SECTION ANG-E372 - GIS PROGRAM		W. Lonergan	
SD				APPROVED	
MJ		DESIGNED	D. Nuhn	DATE	09/20/2024
		CHECKED	M. Cicali	MAP #	281592

FILE PATH : J:\projects\ natural_resources_proj\mow_proj\update_2020\GroundsMaintenancePlan_Mapbook_2020_FertilizePlan_SOC.mxd

This map product was developed for official federal government business purposes and was not reviewed for compliance with National Map Accuracy Standards nor the FGDC Geospatial Positioning Accuracy Standards. The geodetic accuracy and precision of the basemap data contained in this map was developed photogrammetrically to National Map Accuracy Standards at 1":50' scale with an assumed horizontal accuracy of +/- 1.66 ft and a vertical accuracy of +/- 0.5 ft.

This map product has not been developed nor verified by a professional licensed land surveyor and shall not be nor is intended to be used in matters requiring cadastral delineation and/or location or true ground horizontal and/or vertical controls. Some subject points, lines and areas may be approximate.

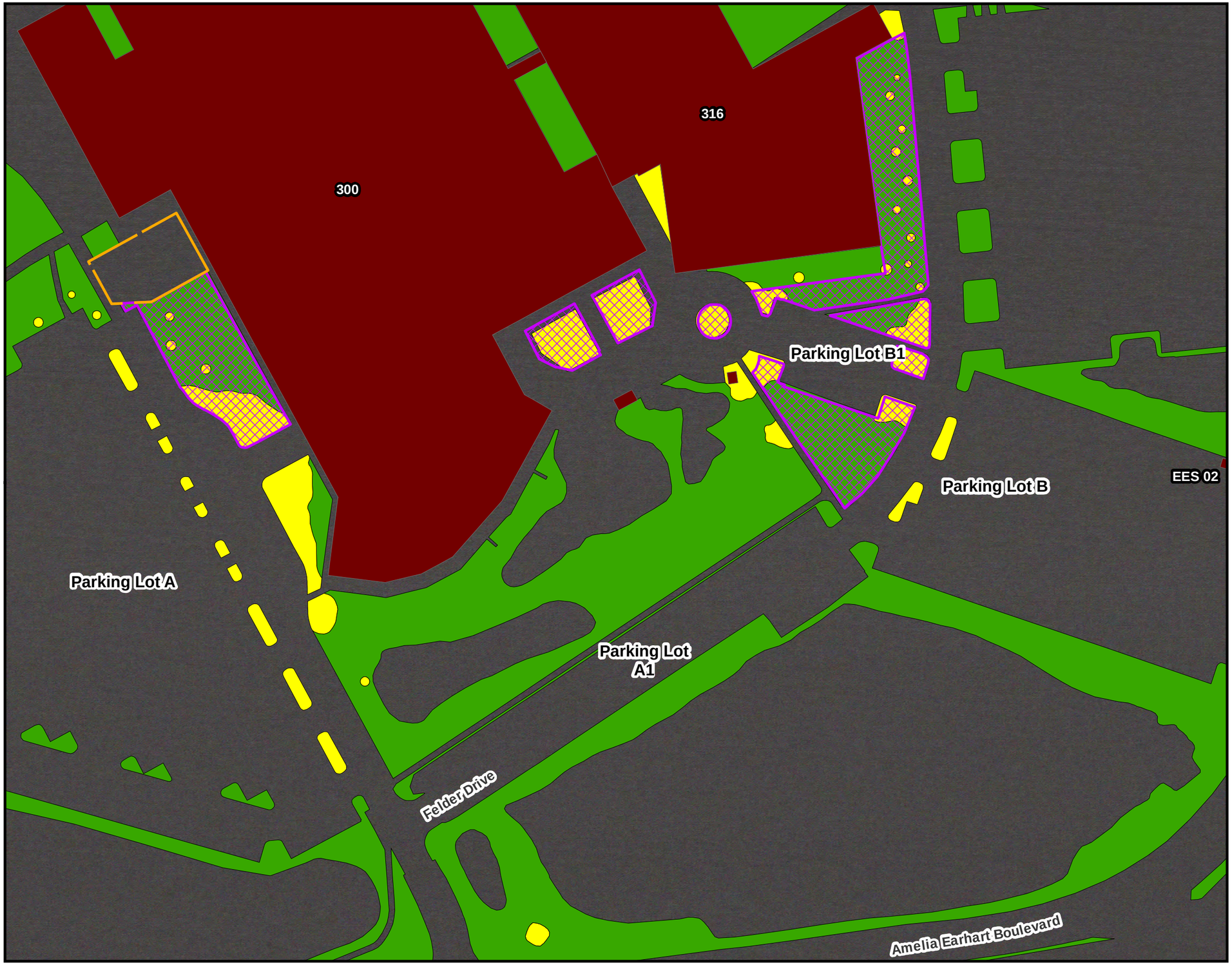

Federal Aviation Administration
William J. Hughes Technical Center

Fertilize and Landscape Plan

Building 300

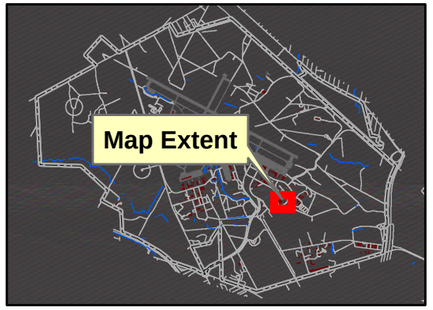

William J. Hughes Technical Center

Map Legend

General Fence

Grounds Maintenance Plan

- Lawn Mowing
- Landscape

Fertilized Areas

Buildings

N
W E
S

0 50 100 200 Feet

DEPARTMENT OF TRANSPORTATION
FEDERAL AVIATION ADMINISTRATION
WILLIAM J. HUGHES TECHNICAL CENTER
ATLANTIC CITY, NEW JERSEY 08405

- This map is a graphical representation of the William J. Hughes Technical Center's Grounds Maintenance Plan, updated 09/12/2024). The associated Grounds Maintenance Plan text document provides descriptions and requirements.

-The NJ Office of Information Technology (NJOIT), Office of Geographic Information Systems (OGIS) orthophotography shown on this map was taken in 2020.

REVIEWED BY		ISSUED BY		APPROVED BY	
MC		EOSH SECTION ANG-E372 - GIS PROGRAM			W. Lonergan
SD				APPROVED	
MJ		DESIGNED	D. Nuhn	DATE	09/20/2024
		CHECKED	M. Cicali	MAP #	281592

FILE PATH : J:\projects\ natural_resources_proj\mow_proj\update_2020\GroundsMaintenancePlan_Mapbook_2020_FertilizePlan_B300.mxd

This map product was developed for official federal government business purposes and was not reviewed for compliance with National Map Accuracy Standards nor the FGDC Geospatial Positioning Accuracy Standards. The geodetic accuracy and precision of the basemap data contained in this map was developed photogrammetrically to National Map Accuracy Standards at 1":50' scale with an assumed horizontal accuracy of +/- 1.66 ft and a vertical accuracy of +/- 0.5 ft.

This map product has not been developed nor verified by a professional licensed land surveyor and shall not be nor is intended to be used in matters requiring cadastral delineation and/or location or true ground horizontal and/or vertical controls. Some subject points, lines and areas may be approximate.

Federal Aviation Administration
William J. Hughes Technical Center

Fertilize and Landscape Plan

FAA - Eastern Services Area (ESA) Building 284

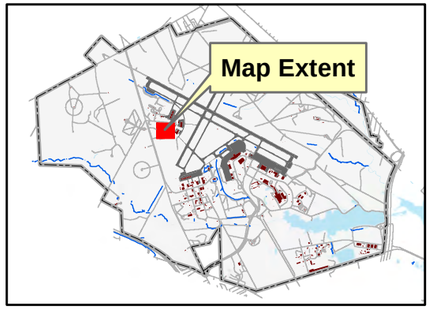

William J. Hughes Technical Center

Map Legend

Grounds Maintenance Plan

- Lawn Mowing
- Landscape

Fertilized Areas

SJTA Leased Lands

Buildings

N
W E
S

0 25 50 100 Feet

DEPARTMENT OF TRANSPORTATION
FEDERAL AVIATION ADMINISTRATION
WILLIAM J. HUGHES TECHNICAL CENTER
ATLANTIC CITY, NEW JERSEY 08405

- This map is a graphical representation of the William J. Hughes Technical Center's Grounds Maintenance Plan, updated 09/12/2024). The associated Grounds Maintenance Plan text document provides descriptions and requirements.

-The NJ Office of Information Technology (NJOIT), Office of Geographic Information Systems (OGIS) orthophotography shown on this map was taken in 2020.

REVIEWED BY		ISSUED BY		APPROVED BY	
MC		EOSH SECTION ANG-E372 - GIS PROGRAM			W. Lonergan
SD				APPROVED	
MJ		DESIGNED	D. Nuhn	DATE	09/20/2024
		CHECKED	M. Cicali	MAP #	281592

FILE PATH : J:\projects\.natural_resources_proj\mow_proj\update_2020\GroundsMaintenancePlan_Mapbook_2020_FertilizePlan_ESA.mxd

This map product was developed for official federal government business purposes and was not reviewed for compliance with National Map Accuracy Standards nor the FGDC Geospatial Positioning Accuracy Standards. The geodetic accuracy and precision of the basemap data contained in this map was developed photogrammetrically to National Map Accuracy Standards at 1"50' scale with an assumed horizontal accuracy of +/- 1.66 ft and a vertical accuracy of +/- 0.5 ft.

This map product has not been developed nor verified by a professional licensed land surveyor and shall not be nor is intended to be used in matters requiring cadastral delineation and/or location or true ground horizontal and/or vertical controls. Some subject points, lines and areas may be approximate.

Federal Aviation Administration
William J. Hughes Technical Center

Fertilize and Landscape Plan

TSL Building 315

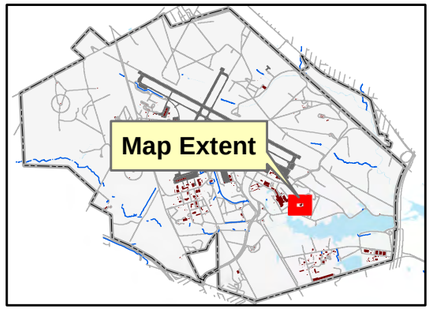

William J. Hughes Technical Center

Map Legend

Security Fence

Grounds Maintenance Plan
- Vegetation Mowing
- Lawn Mowing
- Landscape

Fertilized Areas

Transportation Security Laboratory (TSL)

Buildings

N
W E
S

0 50 100 200 Feet

DEPARTMENT OF TRANSPORTATION
FEDERAL AVIATION ADMINISTRATION
WILLIAM J. HUGHES TECHNICAL CENTER
ATLANTIC CITY, NEW JERSEY 08405

- This map is a graphical representation of the William J. Hughes Technical Center's Grounds Maintenance Plan, updated 09/12/2024). The associated Grounds Maintenance Plan text document provides descriptions and requirements.

- *The Transportation Security Administration and Transportaion Security Laboratory Permitted Area Boundaries are unofficial and do not reflect Lease Holds or true cadastral delineations. These boundaries are shown for planning purposes only.

-The NJ Office of Information Technology (NJOIT), Office of Geographic Information Systems (OGIS) orthophotography shown on this map was taken in 2020.

REVIEWED BY		ISSUED BY		APPROVED BY	
MC		EOSH SECTION ANG-E372 - GIS PROGRAM		W. Lonergan	
SD				APPROVED	
MJ		DESIGNED	D. Nuhn	DATE	09/20/2024
		CHECKED	M. Cicali	MAP #	281592

FILE PATH : J:\projects\ natural_resources_proj\mow_proj\update_2020\GroundsMaintenancePlan_Mapbook_2020_FertilizePlan_B315.mxd

This map product was developed for official federal government business purposes and was not reviewed for compliance with National Map Accuracy Standards nor the FGDC Geospatial Positioning Accuracy Standards. The geodetic accuracy and precision of the basemap data contained in this map was developed photogrammetrically to National Map Accuracy Standards at 1":50' scale with an assumed horizontal accuracy of +/- 1.66 ft and a vertical accuracy of +/- 0.5 ft.

This map product has not been developed nor verified by a professional licensed land surveyor and shall not be nor is intended to be used in matters requiring cadastral delineation and/or location or true ground horizontal and/or vertical controls. Some subject points, lines and areas may be approximate.

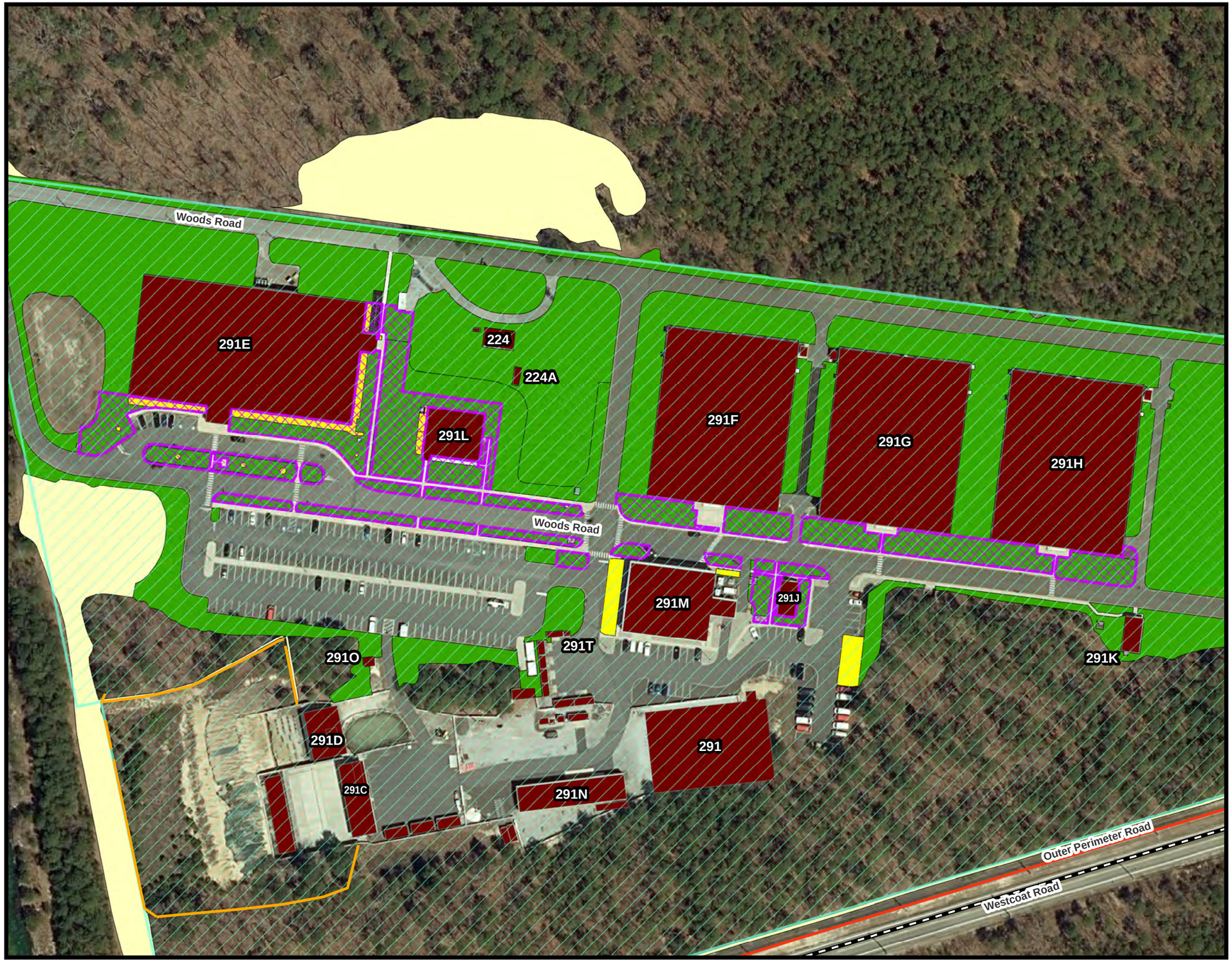

Federal Aviation Administration
William J. Hughes Technical Center

Fertilize and Landscape Plan
Federal Air Marshals Facilities

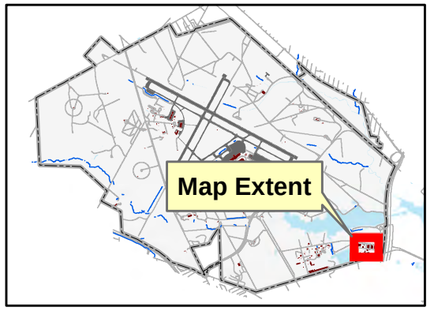

William J. Hughes Technical Center

Map Legend

General & Security Fences
- General
- Security

Grounds Maintenance Plan
- Brush Cutting Only 11/1-3/31
- Lawn Mowing
- Landscape

Fertilized Areas

U.S. Department of Homeland Security Permitted Areas*
- Transportation Security Administration (TSA)

Buildings

FAA Property Boundary

N W E S

0 50 100 200 Feet

DEPARTMENT OF TRANSPORTATION
FEDERAL AVIATION ADMINISTRATION
WILLIAM J. HUGHES TECHNICAL CENTER
ATLANTIC CITY, NEW JERSEY 08405

- This map is a graphical representation of the William J. Hughes Technical Center's Grounds Maintenance Plan, updated 09/12/2024). The associated Grounds Maintenance Plan text document provides descriptions and requirements.

- *The Transportation Security Administration and Transportaion Security Laboratory Permitted Area Boundaries are unofficial and do not reflect Lease Holds or true cadastral delineations. These boundaries are shown for planning purposes only.

-The NJ Office of Information Technology (NJOIT), Office of Geographic Information Systems (OGIS) orthophotography shown on this map was taken in 2020.

REVIEWED BY		ISSUED BY		APPROVED BY	
MC		EOSH SECTION ANG-E372 - GIS PROGRAM			W. Lonergan
SD				APPROVED	
MJ		DESIGNED	D. Nuhn	DATE	09/20/2024
		CHECKED	M. Cicali	MAP #	281592

FILE PATH : J:\projects\ natural_resources_proj\mow_proj\update_2020\GroundsMaintenancePlan_Mapbook_2020_FertilizePlan_FAMS.mxd

This map product was developed for official federal government business purposes and was not reviewed for compliance with National Map Accuracy Standards nor the FGDC Geospatial Positioning Accuracy Standards. The geodetic accuracy and precision of the basemap data contained in this map was developed photogrammetrically to National Map Accuracy Standards at 1":50' scale with an assumed horizontal accuracy of +/- 1.66 ft and a vertical accuracy of +/- 0.5 ft.

This map product has not been developed nor verified by a professional licensed land surveyor and shall not be nor is intended to be used in matters requiring cadastral delineation and/or location or true ground horizontal and/or vertical controls. Some subject points, lines and areas may be approximate.

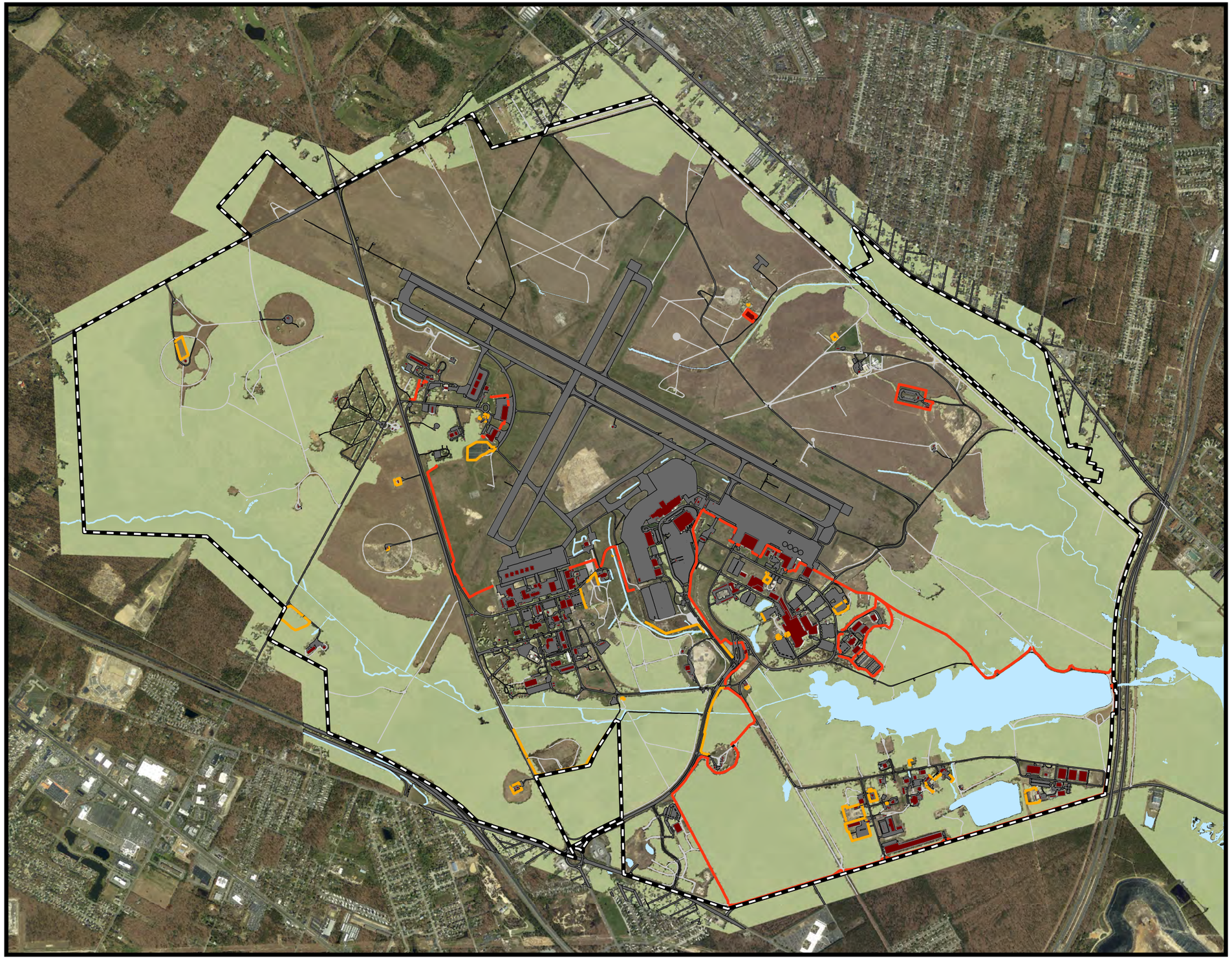

0 1,000 2,000 4,000 6,000 Feet

Federal Aviation Administration
William J. Hughes Technical Center

Fence Maintenance Plan

Map Legend

General & Security Fences

- General
- Security

FAA Property Boundary

Forest Area

Surface Water

Buildings

Road, Parking & Airfield Areas

- Paved
- Un-paved

N W E S

DEPARTMENT OF TRANSPORTATION
FEDERAL AVIATION ADMINISTRATION
WILLIAM J. HUGHES TECHNICAL CENTER
ATLANTIC CITY, NEW JERSEY 08405

- This map is a graphical representation of the William J. Hughes Technical Center's Grounds Maintenance Plan, updated 09/12/2024). The associated Grounds Maintenance Plan text document provides descriptions and requirements.

-The NJ Office of Information Technology (NJOIT), Office of Geographic Information Systems (OGIS) orthophotography shown on this map was taken in 2020.

REVIEWED BY		ISSUED BY		APPROVED BY	
MC		EOSH SECTION ANG-E372 - GIS PROGRAM			W. Lonergan
SD				APPROVED	
MJ		DESIGNED	D. Nuhn	DATE	09/20/2024
		CHECKED	M. Cicali	MAP #	281592

FILE PATH : J:\projects\ natural_resources_proj\mow_proj\update_2020\GroundsMaintenancePlan_Mapbook_2020_Fence.mxd

This map product was developed for official federal government business purposes and was not reviewed for compliance with National Map Accuracy Standards nor the FGDC Geospatial Positioning Accuracy Standards. The geodetic accuracy and precision of the basemap data contained in this map was developed photogrammetrically to National Map Accuracy Standards at 1":50' scale with an assumed horizontal accuracy of +/- 1.66 ft and a vertical accuracy of +/- 0.5 ft.

This map product has not been developed nor verified by a professional licensed land surveyor and shall not be nor is intended to be used in matters requiring cadastral delineation and/or location or true ground horizontal and/or vertical controls. Some subject points, lines and areas may be approximate.

The FAA's Eastern Services Area (ESA) is responsible for the ground maintenance of approximately 1.8 acres of "Lawn Mowing", 0.08 acre of "Landscape" and 471 linear feet of general fence surrounding Building 177.

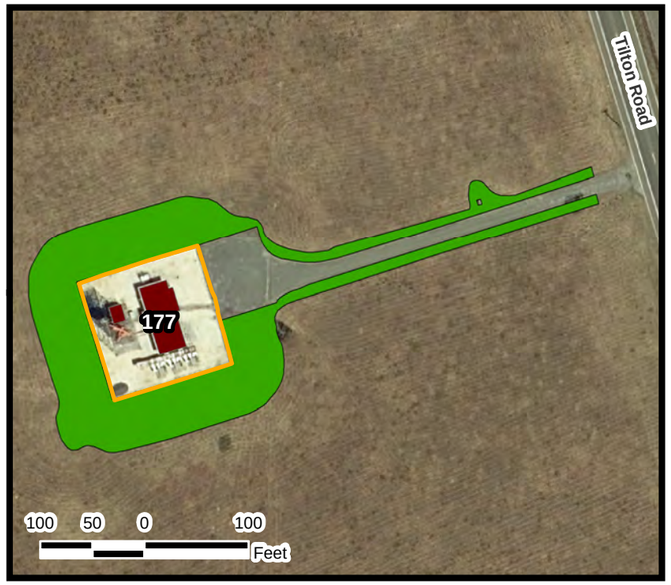

ESA Building 177

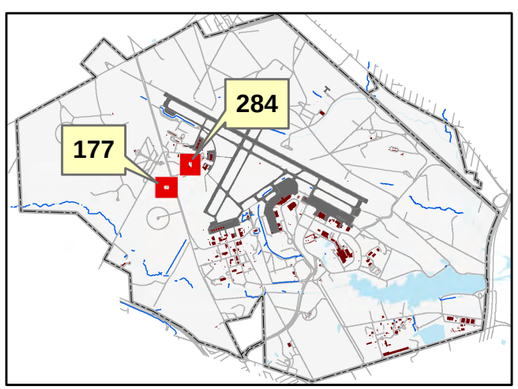

William J. Hughes Technical Center

ESA Air Traffic Control Tower, Building 284

Federal Aviation Administration
William J. Hughes Technical Center

Grounds Maintenance Plan

FAA Eastern Services Area (ESA)

Map Legend

General Fence

Grounds Maintenance Plan
- Lawn Mowing
- Landscape

Private, Leased & Permitted Lands
- NJANG
- SJTA Leased Lands

Buildings

N
W E
S

DEPARTMENT OF TRANSPORTATION
FEDERAL AVIATION ADMINISTRATION
WILLIAM J. HUGHES TECHNICAL CENTER
ATLANTIC CITY, NEW JERSEY 08405

- This map is a graphical representation of the William J. Hughes Technical Center's Grounds Maintenance Plan, updated 09/12/2024). The associated Grounds Maintenance Plan text document provides descriptions and requirements.

-The NJ Office of Information Technology (NJOIT), Office of Geographic Information Systems (OGIS) orthophotography shown on this map was taken in 2020.

REVIEWED BY		ISSUED BY		APPROVED BY	
MC		EOSH SECTION ANG-E372 - GIS PROGRAM			W. Lonergan
SD				APPROVED	
MJ		DESIGNED	D. Nuhn	DATE	09/20/2024
		CHECKED	M. Cicali	MAP #	281592

FILE PATH : J:\projects\ natural_resources_proj\mow_proj\update_2020\GroundsMaintenancePlan_Mapbook_2020_ESA.mxd

This map product was developed for official federal government business purposes and was not reviewed for compliance with National Map Accuracy Standards nor the FGDC Geospatial Positioning Accuracy Standards. The geodetic accuracy and precision of the basemap data contained in this map was developed photogrammetrically to National Map Accuracy Standards at 1":50' scale with an assumed horizontal accuracy of +/- 1.66 ft and a vertical accuracy of +/- 0.5 ft.

This map product has not been developed nor verified by a professional licensed land surveyor and shall not be nor is intended to be used in matters requiring cadastral delineation and/or location or true ground horizontal and/or vertical controls. Some subject points, lines and areas may be approximate.

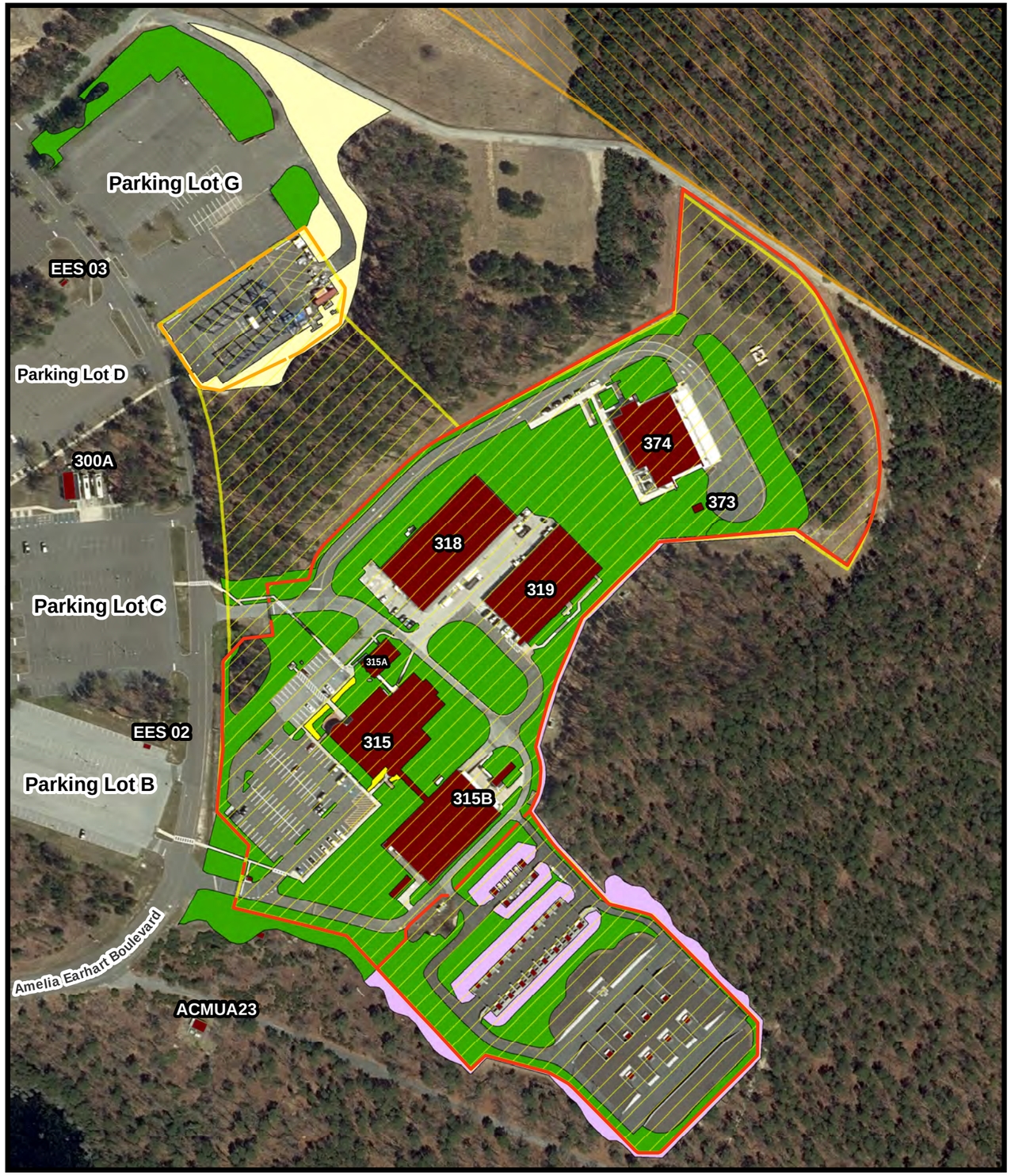

TSL Campus

200 100 0 200 Feet

TSL Explosive Storage Area (ESA)

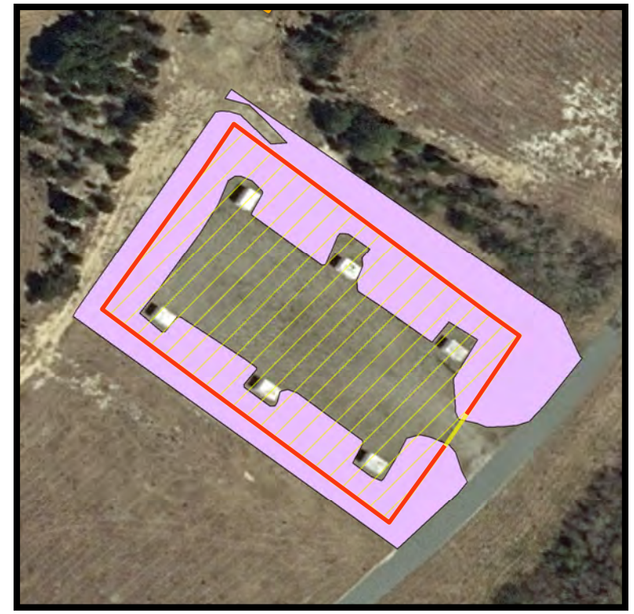

100 50 0 100 Feet

The Department of Homeland Security, Transportation Security Laboratory is responsible for ground maintenance of land of approximately: 1 acre cut as "Brush Cutting Only 11/1 - 3/31", 1.8 acres cut as "Vegetation Mowing", 7.6 acres cut as "Lawn Mowing", 0.04 acres maintained as "Landscape", 5,982 linear feet of security fence and 745 linear feet of general fence.

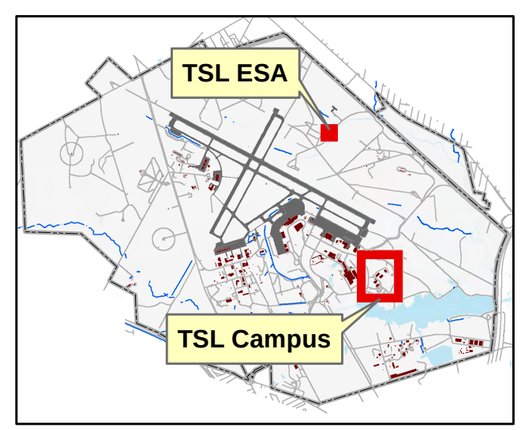

William J. Hughes Technical Center

Federal Aviation Administration
William J. Hughes Technical Center

Grounds Maintenance Plan

Department of Homeland Security Transportation Security Laboratory

Map Legend

General & Security Fences
- General
- Security

Grounds Maintenance Plan
- Brush Cutting Only 11/1-3/31
- Vegetation Mowing
- Lawn Mowing
- Landscape

SJTA Leased Lands

Transportation Security Laboratory (TSL)

Buildings

N W E S

DEPARTMENT OF TRANSPORTATION
FEDERAL AVIATION ADMINISTRATION
WILLIAM J. HUGHES TECHNICAL CENTER
ATLANTIC CITY, NEW JERSEY 08405

- This map is a graphical representation of the William J. Hughes Technical Center's Grounds Maintenance Plan, updated 09/12/2024). The associated Grounds Maintenance Plan text document provides descriptions and requirements.

- *The Transportation Security Administration and Transportaion Security Laboratory Permitted Area Boundaries are unofficial and do not reflect Lease Holds or true cadastral delineations. These boundaries are shown for planning purposes only.

-The NJ Office of Information Technology (NJOIT), Office of Geographic Information Systems (OGIS) orthophotography shown on this map was taken in 2020.

REVIEWED BY		ISSUED BY		APPROVED BY	
MC		EOSH SECTION ANG-E372 - GIS PROGRAM			W. Lonergan
SD				APPROVED	
MJ		DESIGNED	D. Nuhn	DATE	09/20/2024
		CHECKED	M. Cicali	MAP #	281592

FILE PATH : J:\projects\ natural_resources_proj\mow_proj\update_2020\GroundsMaintenancePlan_Mapbook_2020_TSL.mxd

This map product was developed for official federal government business purposes and was not reviewed for compliance with National Map Accuracy Standards nor the FGDC Geospatial Positioning Accuracy Standards. The geodetic accuracy and precision of the basemap data contained in this map was developed photogrammetrically to National Map Accuracy Standards at 1"50' scale with an assumed horizontal accuracy of +/- 1.66 ft and a vertical accuracy of +/- 0.5 ft.

This map product has not been developed nor verified by a professional licensed land surveyor and shall not be nor is intended to be used in matters requiring cadastral delineation and/or location or true ground horizontal and/or vertical controls. Some subject points, lines and areas may be approximate.

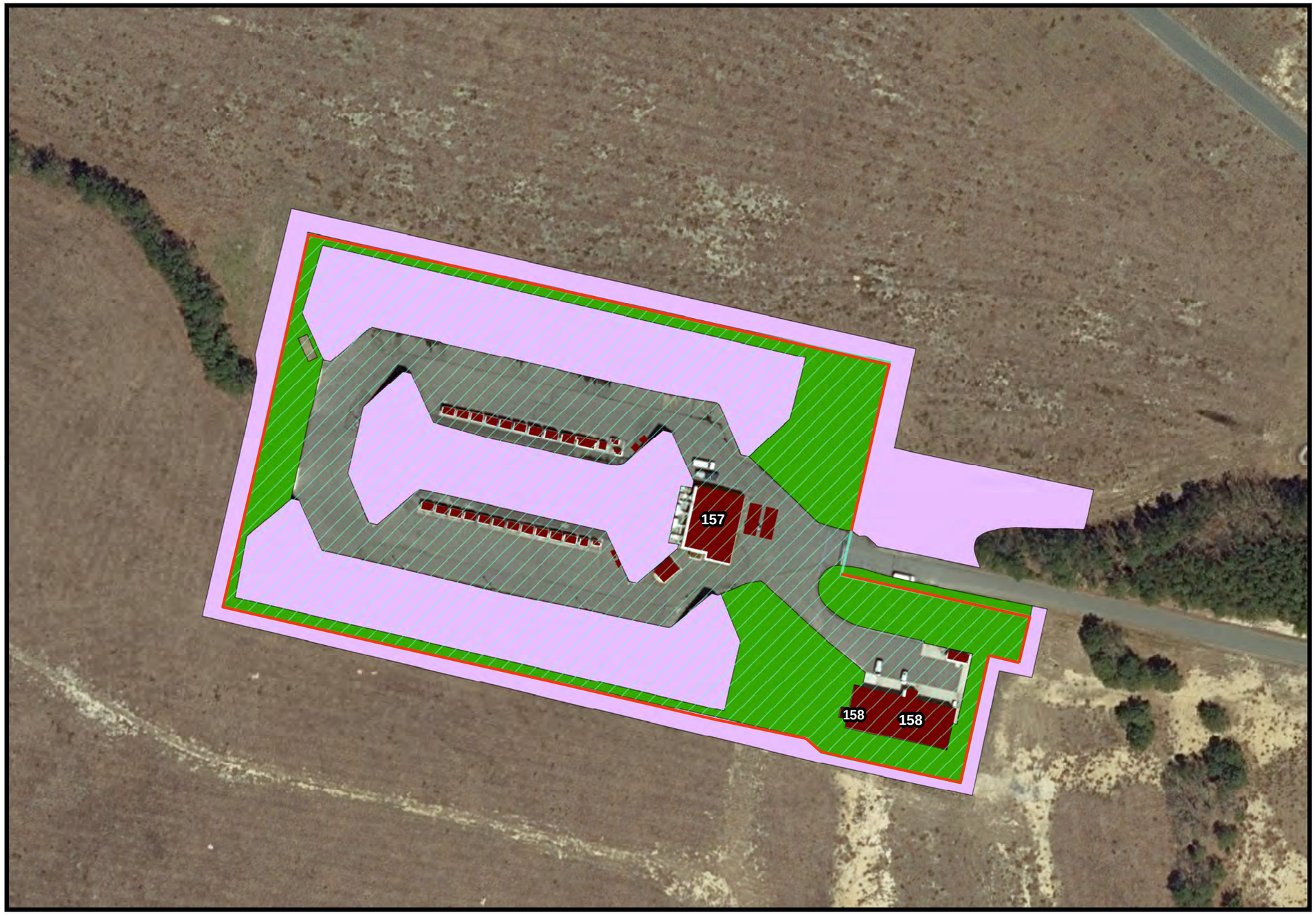

Federal Aviation Administration
William J. Hughes Technical Center

Grounds Maintenance Plan

Department of Homeland Security K-9 Explosive Storage Facility

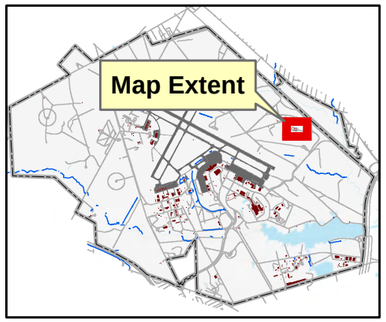

William J. Hughes Technical Center

Map Legend

General & Security Fences

Grounds Maintenance Plan
- Vegetation Mowing
- Lawn Mowing

U.S. Department of Homeland Security Permitted Areas*
- Transportation Security Administration (TSA)

Buildings

N
W E
S

0 50 100 200 Feet

DEPARTMENT OF TRANSPORTATION
FEDERAL AVIATION ADMINISTRATION
WILLIAM J. HUGHES TECHNICAL CENTER
ATLANTIC CITY, NEW JERSEY 08405

- This map is a graphical representation of the William J. Hughes Technical Center's Grounds Maintenance Plan, updated 09/12/2024). The associated Grounds Maintenance Plan text document provides descriptions and requirements.

- *The Transportation Security Administration and Transportaion Security Laboratory Permitted Area Boundaries are unofficial and do not reflect Lease Holds or true cadastral delineations. These boundaries are shown for planning purposes only.

-The NJ Office of Information Technology (NJOIT), Office of Geographic Information Systems (OGIS) orthophotography shown on this map was taken in 2020.

REVIEWED BY		ISSUED BY		APPROVED BY	
MC		EOSH SECTION ANG-E372 - GIS PROGRAM			W. Lonergan
SD				APPROVED	
MJ		DESIGNED	D. Nuhn	DATE	09/20/2024
		CHECKED	M. Cicali	MAP #	281592

FILE PATH : J:\projects\ natural_resources_proj\mow_proj\update_2020\GroundsMaintenancePlan_Mapbook_2020_K9.mxd

This map product was developed for official federal government business purposes and was not reviewed for compliance with National Map Accuracy Standards nor the FGDC Geospatial Positioning Accuracy Standards. The geodetic accuracy and precision of the basemap data contained in this map was developed photogrammetrically to National Map Accuracy Standards at 1":50' scale with an assumed horizontal accuracy of +/- 1.66 ft and a vertical accuracy of +/- 0.5 ft.

This map product has not been developed nor verified by a professional licensed land surveyor and shall not be nor is intended to be used in matters requiring cadastral delineation and/or location or true ground horizontal and/or vertical controls. Some subject points, lines and areas may be approximate.

The Department of Homeland Security, K-9 Explosive Storage Facility is responsible for ground maintenance of approximately: 3.4 acres of "Vegetation Mowing" in association with bunker berms. Berms, magazines and areas around buildings need to be hand cut twice a year (late May/early June and again in September).
Additionally 1.5 acres of "Lawn Mowing" to include: one mower width inside the 2,218 linear feet of security fence; around all card readers; and the area around the facility sign.

Federal Aviation Administration
William J. Hughes Technical Center

Grounds Maintenance Plan

Federal Air Marshals Facilities

The Federal Air Marshal Service is responsible for ground maintenance of approximately: 1.2 acres cut as "Brush Cutting Only 11/1 - 3/31", 0.7 acres cut as "Vegetation Mowing", 8 acres cut as "Lawn Mowing", 0.2 acres maintained as "Landscape" and 862 linear feet of general fence.



Federal Air Marshals East Campus

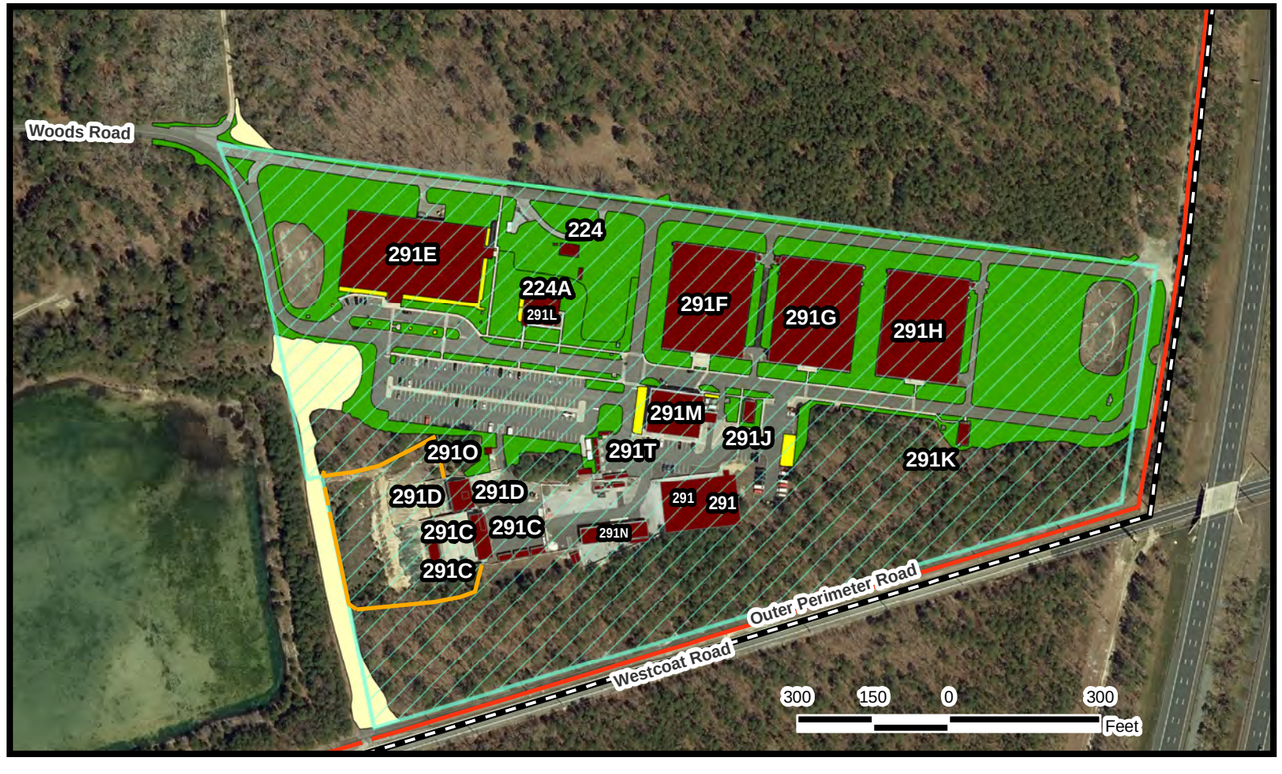

Federal Air Marshals Explosive Proficiency Range Building 169

Map Legend

General & Security Fences
- General
- Security

Grounds Maintenance Plan
- Brush Cutting Only 11/1-3/31
- Lawn Mowing
- Landscape

Private, Leased & Permitted Lands
- Laurel Memorial Cemetery

U.S. Department of Homeland Security Permitted Areas*
- Transportation Security Administration (TSA)

Buildings

FAA Property Boundary

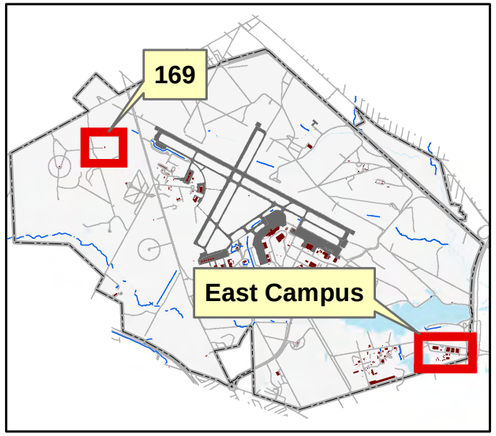

William J. Hughes Technical Center

DEPARTMENT OF TRANSPORTATION
FEDERAL AVIATION ADMINISTRATION
WILLIAM J. HUGHES TECHNICAL CENTER
ATLANTIC CITY, NEW JERSEY 08405

- This map is a graphical representation of the William J. Hughes Technical Center's Grounds Maintenance Plan, updated 09/12/2024). The associated Grounds Maintenance Plan text document provides descriptions and requirements.

- *The Transportation Security Administration and Transportaion Security Laboratory Permitted Area Boundaries are unofficial and do not reflect Lease Holds or true cadastral delineations. These boundaries are shown for planning purposes only.

-The NJ Office of Information Technology (NJOIT), Office of Geographic Information Systems (OGIS) orthophotography shown on this map was taken in 2020.

REVIEWED BY		ISSUED BY		APPROVED BY	
MC		EOSH SECTION ANG-E372 - GIS PROGRAM			W. Lonergan
SD				APPROVED	
MJ		DESIGNED	D. Nuhn	DATE	09/20/2024
		CHECKED	M. Cicali	MAP #	281592

FILE PATH : J:\projects\ natural_resources_proj\mow_proj\update_2020\GroundsMaintenancePlan_Mapbook_2020_FAMS.mxd

This map product was developed for official federal government business purposes and was not reviewed for compliance with National Map Accuracy Standards nor the FGDC Geospatial Positioning Accuracy Standards. The geodetic accuracy and precision of the basemap data contained in this map was developed photogrammetrically to National Map Accuracy Standards at 1":50' scale with an assumed horizontal accuracy of +/- 1.66 ft and a vertical accuracy of +/- 0.5 ft.

This map product has not been developed nor verified by a professional licensed land surveyor and shall not be nor is intended to be used in matters requiring cadastral delineation and/or location or true ground horizontal and/or vertical controls. Some subject points, lines and areas may be approximate.

Federal Aviation Administration
William J. Hughes Technical Center
Atlantic City International Airport

FAA Landscaping Maintenance TSA Area

FOR OFFICIAL USE ONLY

Public availability to be determined under 5 USC 552

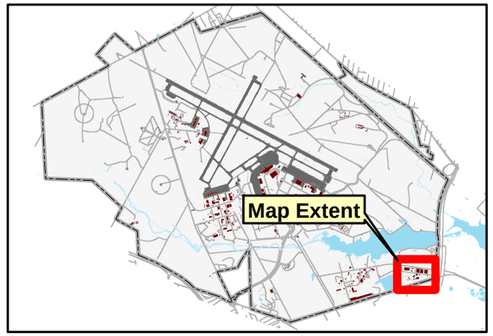

FAA William J. Hughes Technical Center

Map Legend

FAA Property Boundary

Landscaping Area

U.S. Department of Homeland Security Permitted Areas

Transportation Security Administration

Existing Buildings

N
W E
S

0 100 200 400 Feet

DEPARTMENT OF TRANSPORTATION
FEDERAL AVIATION ADMINISTRATION
WILLIAM J. HUGHES TECHNICAL CENTER
ATLANTIC CITY, NEW JERSEY 08405

-The NJ Office of Information Technology (NJOIT), Office of Geographic Information Systems (OGIS) orthophotography shown on this map was taken in 2020.

- This map is a graphical representation of the William J. Hughes Technical Center's Grounds Maintenance Plan, updated (09/12/2024). The associated Grounds Maintenance Plan text document provides descriptions and requirements.

REVIEWED BY		ISSUED BY		APPROVED BY	
SD		EOSH SECTION ANG-E372 - GIS PROGRAM			W. Lonergan
MC				APPROVED	
MJ		DESIGNED	D. Nuhn	DATE	09/16/2024
		CHECKED	M. Cicali	WORK REQUEST #	281592

FILE PATH : J:\projects\natural_resources_proj\mow_proj\apr\update_2024\2020_orthophoto_11x17_Landscaping_MAP1_20240913.mxd

This map product was developed for official federal government business purposes and was not reviewed for compliance with National Map Accuracy Standards nor the FGDC Geospatial Positioning Accuracy Standards. The geodetic accuracy and precision of the basemap data contained in this map was developed photogrammetrically to horizontal and vertical accuracies of +/- 5.0 cm (0.16 foot) in conformance with the American Society of Photogrammetry and Remote Sensing (ASPRS) Positional Accuracy Standards for Digital Geospatial Data, Edition 1, Version 1.0, November, 2014.

This map product has not been developed nor verified by a professional licensed land surveyor and shall not be nor is intended to be used in matters requiring cadastral delineation and/or location or true ground horizontal and/or vertical controls.
Some subject points, lines and areas may be approximate.

Federal Aviation Administration
William J. Hughes Technical Center
Atlantic City International Airport

FAA Landscaping Maintenance Building 214 Area

FOR OFFICIAL USE ONLY

Public availability to be determined under 5 USC 552

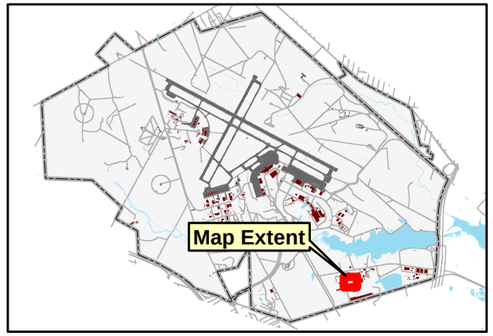

FAA William J. Hughes Technical Center

Map Legend

FAA Property Boundary

Landscaping Area

Existing Buildings

N
W E
S

0 25 50 100 Feet

DEPARTMENT OF TRANSPORTATION
FEDERAL AVIATION ADMINISTRATION
WILLIAM J. HUGHES TECHNICAL CENTER
ATLANTIC CITY, NEW JERSEY 08405

-The NJ Office of Information Technology (NJOIT), Office of Geographic Information Systems (OGIS) orthophotography shown on this map was taken in 2020.

- This map is a graphical representation of the William J. Hughes Technical Center's Grounds Maintenance Plan, updated (09/12/2024). The associated Grounds Maintenance Plan text document provides descriptions and requirements.

REVIEWED BY		ISSUED BY		APPROVED BY	
SD		EOSH SECTION ANG-E372 - GIS PROGRAM			W. Lonergan
MC				APPROVED	
MJ		DESIGNED	D. Nuhn	DATE	09/16/2024
		CHECKED	M. Cicali	WORK REQUEST #	281592

FILE PATH : J:\projects\natural_resources_proj\mow_proj\apr\update_2024\2020_orthophoto_11x17_Landscaping_MAP2_20240913.mxd

This map product was developed for official federal government business purposes and was not reviewed for compliance with National Map Accuracy Standards nor the FGDC Geospatial Positioning Accuracy Standards. The geodetic accuracy and precision of the basemap data contained in this map was developed photogrammetrically to horizontal and vertical accuracies of +/- 5.0 cm (0.16 foot) in conformance with the American Society of Photogrammetry and Remote Sensing (ASPRS) Positional Accuracy Standards for Digital Geospatial Data, Edition 1, Version 1.0, November, 2014.

This map product has not been developed nor verified by a professional licensed land surveyor and shall not be nor is intended to be used in matters requiring cadastral delineation and/or location or true ground horizontal and/or vertical controls.
Some subject points, lines and areas may be approximate.

Federal Aviation Administration
William J. Hughes Technical Center
Atlantic City International Airport

FAA Landscaping Maintenance T&A Area

FOR OFFICIAL USE ONLY

Public availability to be determined under 5 USC 552

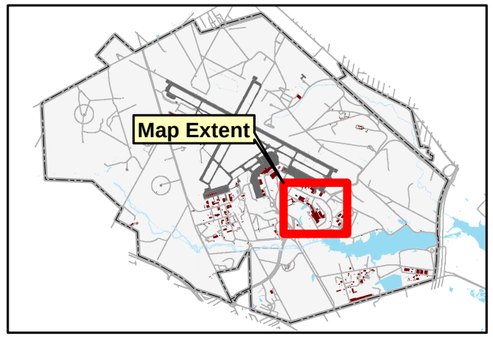

FAA William J. Hughes Technical Center

Map Legend

Landscaping Area

Private, Leased & Permitted Lands

U.S. Coast Guard

SJTA Leased Lands

U.S. Department of Homeland Security Permitted Areas*

Transportation Security Laboratory (TSL)

Existing Buildings

N W E S

0 200 400 800 Feet

DEPARTMENT OF TRANSPORTATION
FEDERAL AVIATION ADMINISTRATION
WILLIAM J. HUGHES TECHNICAL CENTER
ATLANTIC CITY, NEW JERSEY 08405

-The NJ Office of Information Technology (NJOIT), Office of Geographic Information Systems (OGIS) orthophotography shown on this map was taken in 2020.

- This map is a graphical representation of the William J. Hughes Technical Center's Grounds Maintenance Plan, updated (09/12/2024). The associated Grounds Maintenance Plan text document provides descriptions and requirements.

- *The Transportation Security Administration and Transportaion Security Laboratory Permitted Area Boundaries are unofficial and do not reflect Lease Holds or true cadastral delineations. These boundaries are shown for planning purposes only.

REVIEWED BY		ISSUED BY		APPROVED BY	
SD		EOSH SECTION ANG-E372 - GIS PROGRAM			W. Lonergan
MC				APPROVED	
MJ		DESIGNED	D. Nuhn	DATE	09/16/2024
		CHECKED	M. Cicali	WORK REQUEST #	281592

FILE PATH : J:\projects\natural_resources_proj\mow_proj\apr\update_2024\2020_orthophoto_11x17_Landscaping_MAP3_20240913.mxd

This map product was developed for official federal government business purposes and was not reviewed for compliance with National Map Accuracy Standards nor the FGDC Geospatial Positioning Accuracy Standards. The geodetic accuracy and precision of the basemap data contained in this map was developed photogrammetrically to horizontal and vertical accuracies of +/- 5.0 cm (0.16 foot) in conformance with the American Society of Photogrammetry and Remote Sensing (ASPRS) Positional Accuracy Standards for Digital Geospatial Data, Edition 1, Version 1.0, November, 2014.

This map product has not been developed nor verified by a professional licensed land surveyor and shall not be nor is intended to be used in matters requiring cadastral delineation and/or location or true ground horizontal and/or vertical controls.
Some subject points, lines and areas may be approximate.



Federal Aviation Administration
William J. Hughes Technical Center
Atlantic City International Airport

FAA Landscaping Maintenance Building 15 Area

FOR OFFICIAL USE ONLY

Public availability to be determined under 5 USC 552

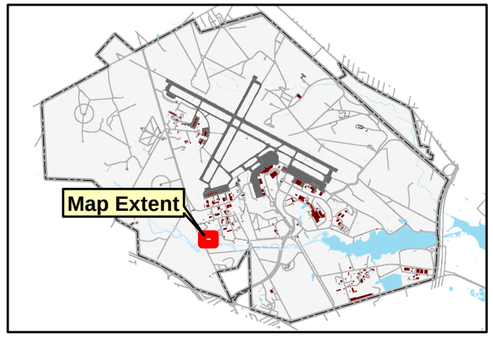

FAA William J. Hughes Technical Center

Map Legend

Landscaping Area

Existing Buildings

N
W E
S

0 25 50 100 Feet

DEPARTMENT OF TRANSPORTATION
FEDERAL AVIATION ADMINISTRATION
WILLIAM J. HUGHES TECHNICAL CENTER
ATLANTIC CITY, NEW JERSEY 08405

-The NJ Office of Information Technology (NJOIT), Office of Geographic Information Systems (OGIS) orthophotography shown on this map was taken in 2020.

- This map is a graphical representation of the William J. Hughes Technical Center's Grounds Maintenance Plan, updated (09/12/2024). The associated Grounds Maintenance Plan text document provides descriptions and requirements.

REVIEWED BY		ISSUED BY		APPROVED BY	W. Lonergan
SD		EOSH SECTION ANG-E372 - GIS PROGRAM		APPROVED	
MC					
MJ		DESIGNED	D. Nuhn	DATE	09/16/2024
		CHECKED	M. Cicali	WORK REQUEST #	281592

FILE PATH : J:\projects\natural_resources_proj\mow_proj\apr\update_2024\2020_orthophoto_11x17_Landscaping_MAP4_20240913.mxd

This map product was developed for official federal government business purposes and was not reviewed for compliance with National Map Accuracy Standards nor the FGDC Geospatial Positioning Accuracy Standards. The geodetic accuracy and precision of the basemap data contained in this map was developed photogrammetrically to horizontal and vertical accuracies of +/- 5.0 cm (0.16 foot) in conformance with the American Society of Photogrammetry and Remote Sensing (ASPRS) Positional Accuracy Standards for Digital Geospatial Data, Edition 1, Version 1.0, November, 2014.

This map product has not been developed nor verified by a professional licensed land surveyor and shall not be nor is intended to be used in matters requiring cadastral delineation and/or location or true ground horizontal and/or vertical controls.
Some subject points, lines and areas may be approximate.

Federal Aviation Administration
William J. Hughes Technical Center
Atlantic City International Airport

FAA Landscaping Maintenance Building 170 Area

FOR OFFICIAL USE ONLY

Public availability to be determined under 5 USC 552

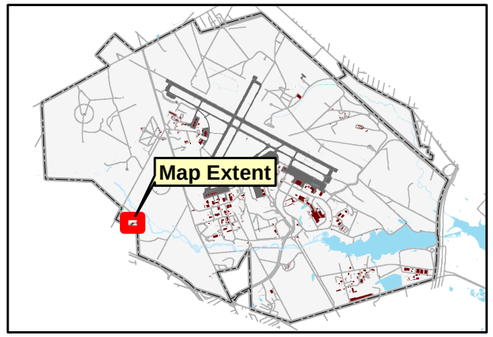

FAA William J. Hughes Technical Center

Map Legend

FAA Property Boundary

Landscaping Area

Existing Buildings

N
W E
S

0 50 100 200 Feet

DEPARTMENT OF TRANSPORTATION
FEDERAL AVIATION ADMINISTRATION
WILLIAM J. HUGHES TECHNICAL CENTER
ATLANTIC CITY, NEW JERSEY 08405

-The NJ Office of Information Technology (NJOIT), Office of Geographic Information Systems (OGIS) orthophotography shown on this map was taken in 2020.

- This map is a graphical representation of the William J. Hughes Technical Center's Grounds Maintenance Plan, updated (09/12/2024). The associated Grounds Maintenance Plan text document provides descriptions and requirements.

REVIEWED BY		ISSUED BY		APPROVED BY	
SD		EOSH SECTION ANG-E372 - GIS PROGRAM			W. Lonergan
MC				APPROVED	
MJ		DESIGNED	D. Nuhn	DATE	09/16/2024
		CHECKED	M. Cicali	WORK REQUEST #	281592

FILE PATH ;J:\projects\natural_resources_proj\mow_proj\japr\update_2024\2020_orthophoto_11x17_Landscaping_MAP5_20240913.mxd

This map product was developed for official federal government business purposes and was not reviewed for compliance with National Map Accuracy Standards nor the FGDC Geospatial Positioning Accuracy Standards. The geodetic accuracy and precision of the basemap data contained in this map was developed photogrammetrically to horizontal and vertical accuracies of +/- 5.0 cm (0.16 foot) in conformance with the American Society of Photogrammetry and Remote Sensing (ASPRS) Positional Accuracy Standards for Digital Geospatial Data, Edition 1, Version 1.0, November, 2014.

This map product has not been developed nor verified by a professional licensed land surveyor and shall not be nor is intended to be used in matters requiring cadastral delineation and/or location or true ground horizontal and/or vertical controls.
Some subject points, lines and areas may be approximate.

Federal Aviation Administration
William J. Hughes Technical Center
Atlantic City International Airport

FAA Landscaping Maintenance ATCT Area

FOR OFFICIAL USE ONLY

Public availability to be determined under 5 USC 552

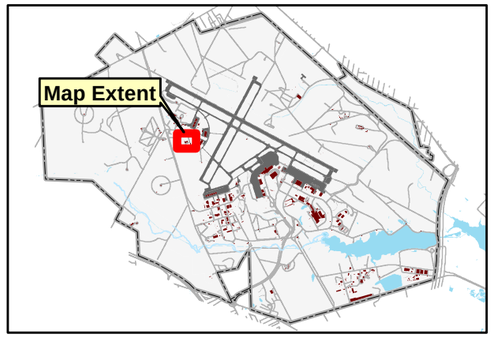

FAA William J. Hughes Technical Center

Map Legend

Landscaping Area

Private, Leased & Permitted Lands

NJANG

SJTA Leased Lands

Existing Buildings

N
W E
S

0 50 100 200 Feet

DEPARTMENT OF TRANSPORTATION
FEDERAL AVIATION ADMINISTRATION
WILLIAM J. HUGHES TECHNICAL CENTER
ATLANTIC CITY, NEW JERSEY 08405

-The NJ Office of Information Technology (NJOIT), Office of Geographic Information Systems (OGIS) orthophotography shown on this map was taken in 2020.

- This map is a graphical representation of the William J. Hughes Technical Center's Grounds Maintenance Plan, updated (09/12/2024). The associated Grounds Maintenance Plan text document provides descriptions and requirements.

REVIEWED BY		ISSUED BY		APPROVED BY	
SD		EOSH SECTION ANG-E372 - GIS PROGRAM			W. Lonergan
MC				APPROVED	
MJ		DESIGNED	D. Nuhn	DATE	09/16/2024
		CHECKED	M. Cicali	WORK REQUEST #	281592

FILE PATH : J:\projects\natural_resources_proj\mow_proj\japr\update_2024\2020_orthophoto_11x17_Landscaping_MAP6_20240913.mxd

This map product was developed for official federal government business purposes and was not reviewed for compliance with National Map Accuracy Standards nor the FGDC Geospatial Positioning Accuracy Standards. The geodetic accuracy and precision of the basemap data contained in this map was developed photogrammetrically to horizontal and vertical accuracies of +/- 5.0 cm (0.16 foot) in conformance with the American Society of Photogrammetry and Remote Sensing (ASPRS) Positional Accuracy Standards for Digital Geospatial Data, Edition 1, Version 1.0, November, 2014.

This map product has not been developed nor verified by a professional licensed land surveyor and shall not be nor is intended to be used in matters requiring cadastral delineation and/or location or true ground horizontal and/or vertical controls.
Some subject points, lines and areas may be approximate.