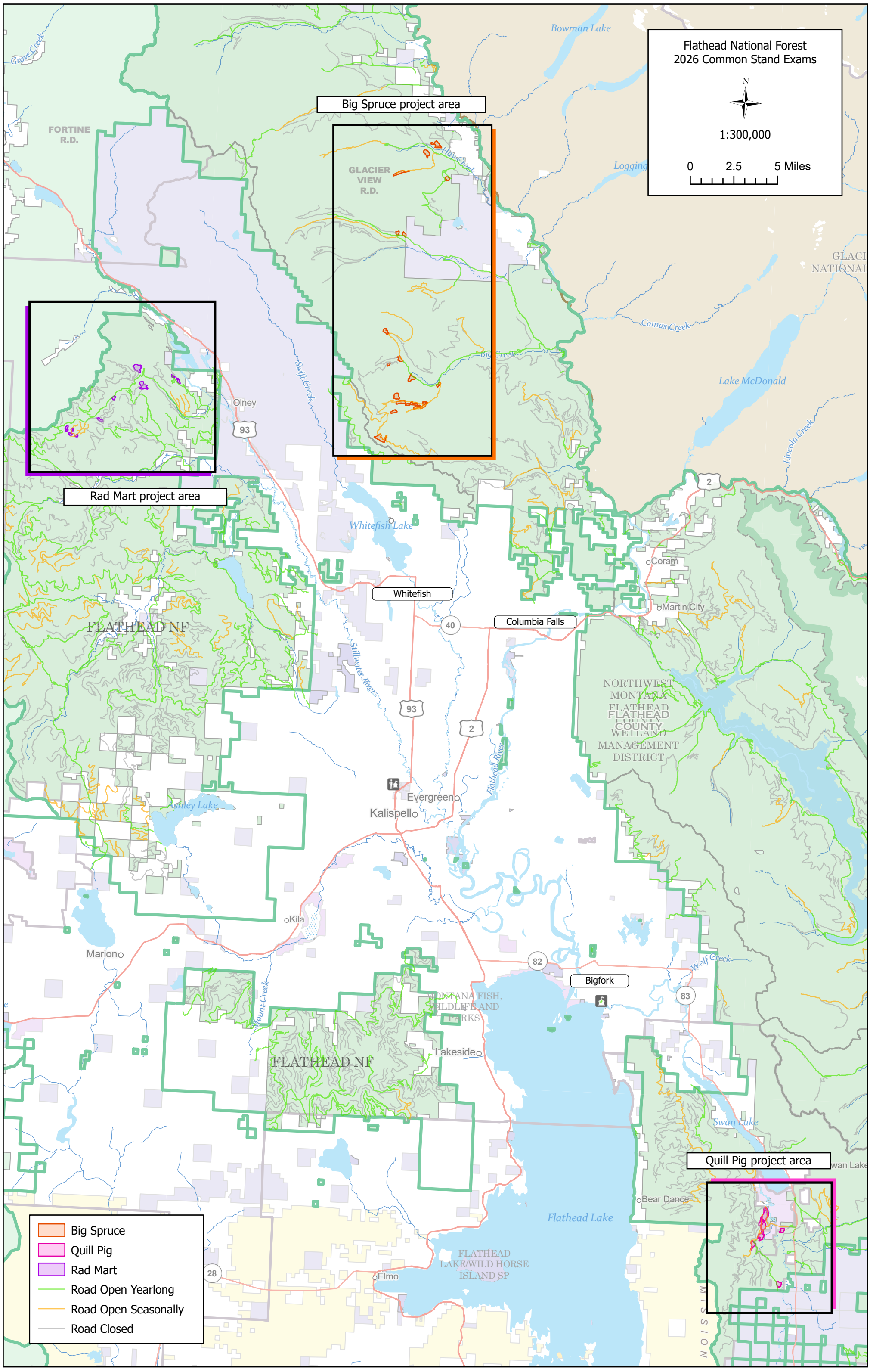
Flathead National Forest
2026 Common Stand Exams
N
1:300,000
0
2.5
5 Miles
Big Spruce project area
Rad Mart project area
Quill Pig project area
Big Spruce
Quill Pig
Rad Mart
Road Open Yearlong
Road Open Seasonally
Road Closed
FORTINE R.D.
GLACIER VIEW R.D.
FLATHEAD NF
NORTHWEST MONTANA FLATHEAD COUNTY WETLAND MANAGEMENT DISTRICT
MONTANA FISH, WILDLIFE AND PARKS
FLATHEAD LAKE/WILD HORSE ISLAND SP
Bowman Lake
Logging
Camas Creek
Lake McDonald
Lincoln Creek
Grave Creek
Hay Creek
Big Creek
Swift Creek
Olney
Whitefish Lake
Whitefish
Columbia Falls
Coram
Martin City
Stillwater River
Flathead River
Evergreen
Kalispello
Ashley Lake
Kila
Mariono
Mount Creek
Bigfork
Wolf Creek
Lakeside
Swan Lake
Bear Dance
Flathead Lake
Elmo
93
2
40
82
83
28

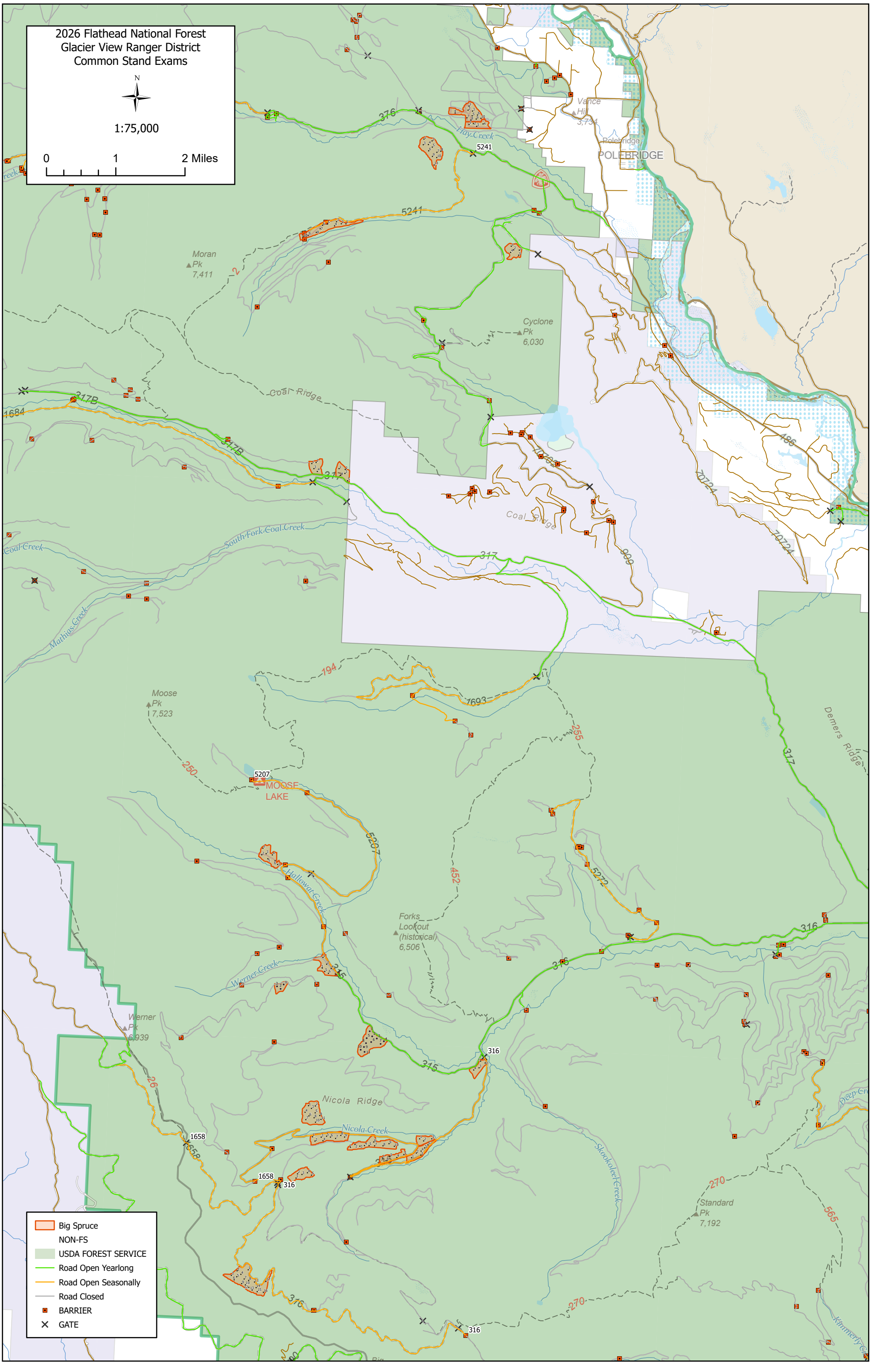
2026 Flathead National Forest
Glacier View Ranger District
Common Stand Exams
N
1:75,000
0
1
2 Miles
Big Spruce
NON-FS
USDA FOREST SERVICE
Road Open Yearlong
Road Open Seasonally
Road Closed
BARRIER
GATE
POLEBRIDGE
Polebridge
Vance Hill 3,734
Hay Creek
Moran Pk 7,411
Cyclone Pk 6,030
Coal Ridge
South Fork Coal Creek
Coal Creek
Mathias Creek
Moose Pk 7,523
MOOSE LAKE
Hallowat Creek
Forks Lookout (historical) 6,506
Werner Creek
Werner Pk 6,939
Nicola Ridge
Nicola Creek
Skookolee Creek
Standard Pk 7,192
Demers Ridge
Kimmerly Creek
376
5241
317B
317
486
70724
909
194
1693
255
250
5207
452
5272
316
315
1658
270
565
26

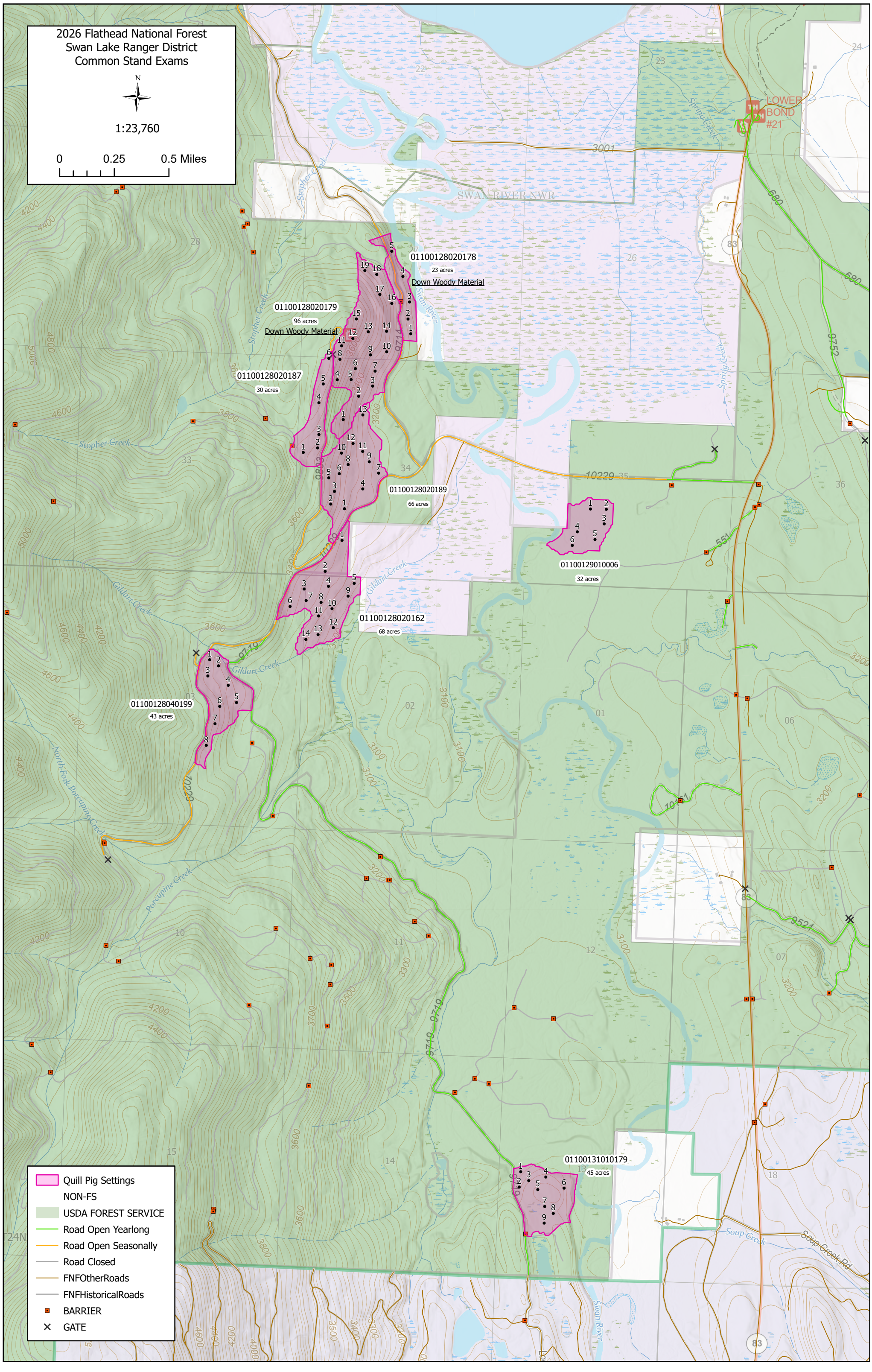
2026 Flathead National Forest
Swan Lake Ranger District
Common Stand Exams
N
1:23,760
0
0.25
0.5 Miles
01100128020178
23 acres
Down Woody Material
01100128020179
96 acres
Down Woody Material
01100128020187
30 acres
01100128020189
66 acres
01100129010006
32 acres
01100128020162
68 acres
01100128040199
43 acres
01100131010179
45 acres
LOWER BOND #21
SWAN RIVER NWR
Stopher Creek
Spring Creek
Swan River
Gildart Creek
North Fork Porcupine Creek
Porcupine Creek
Soup Creek
Soup Creek Rd
Quill Pig Settings
NON-FS
USDA FOREST SERVICE
Road Open Yearlong
Road Open Seasonally
Road Closed
FNFOtherRoads
FNFHistoricalRoads
BARRIER
GATE

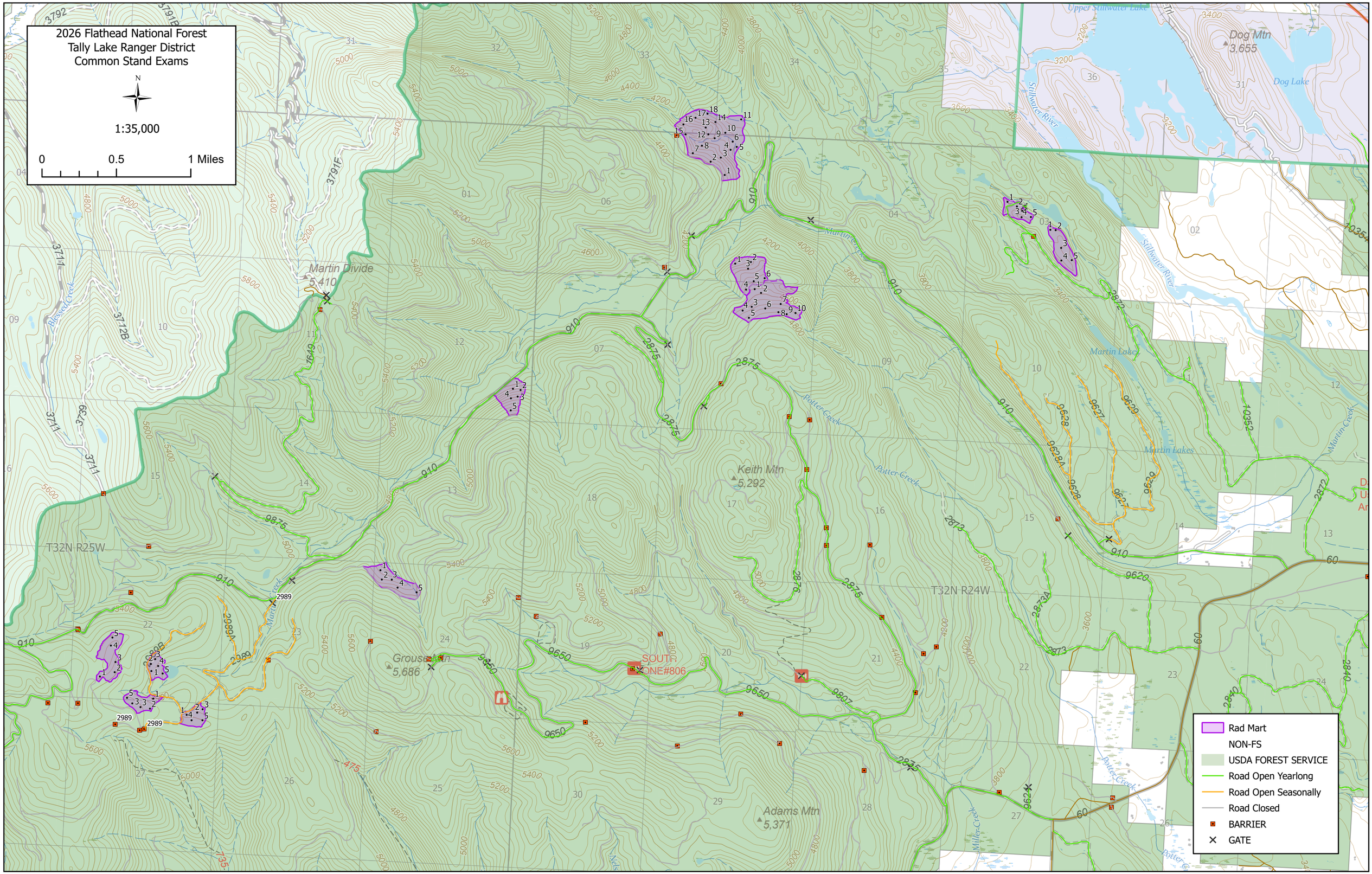
2026 Flathead National Forest
Tally Lake Ranger District
Common Stand Exams
N
1:35,000
0
0.5
1 Miles
Rad Mart
NON-FS
USDA FOREST SERVICE
Road Open Yearlong
Road Open Seasonally
Road Closed
BARRIER
GATE
Martin Divide
5,410
Keith Mtn
5,292
Grouse Mtn
5,686
Adams Mtn
5,371
Dog Mtn
3,655
Dog Lake
Upper Stillwater Lake
Stillwater River
Martin Creek
Potter Creek
Martin Lakes
Blessed Creek
Miller Creek
T32N R25W
T32N R24W
SOUTH ZONE#806