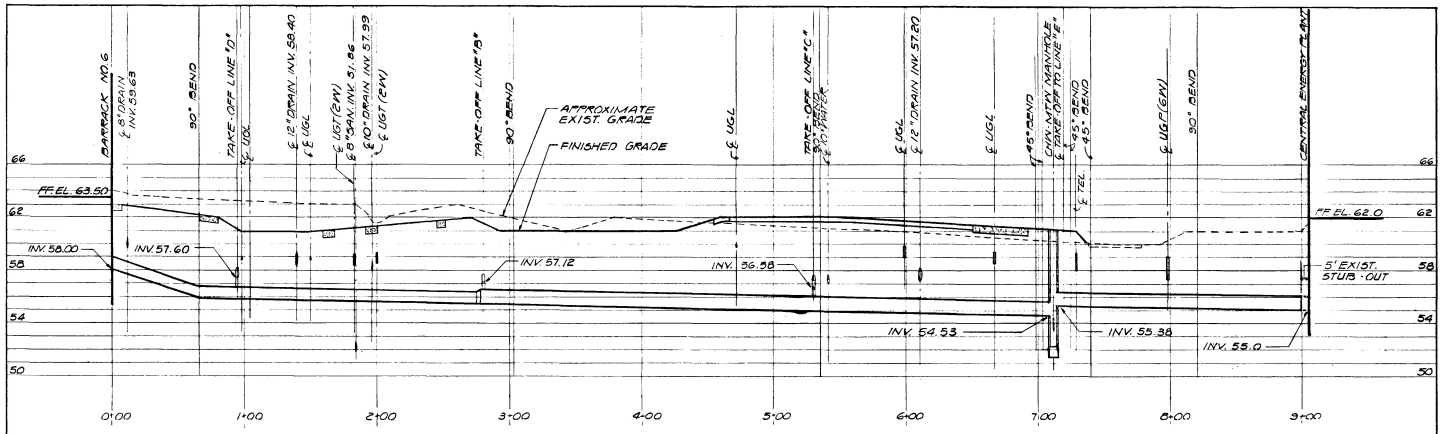

PROFILE - LINE "A" (CHW)
SCALES: HORIZONTAL 1" = 40' VERTICAL 1" = 4'

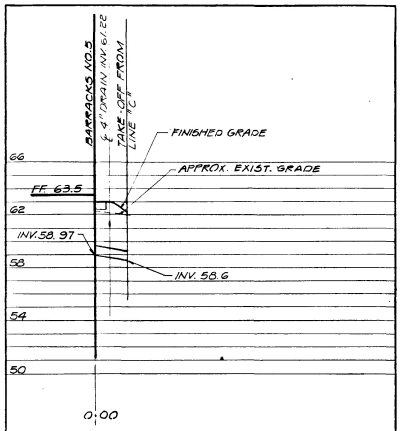

PROFILE - LINE "G" (CHW)
SCALES: HORIZ. 1" = 40', VERT. 1" = 4'

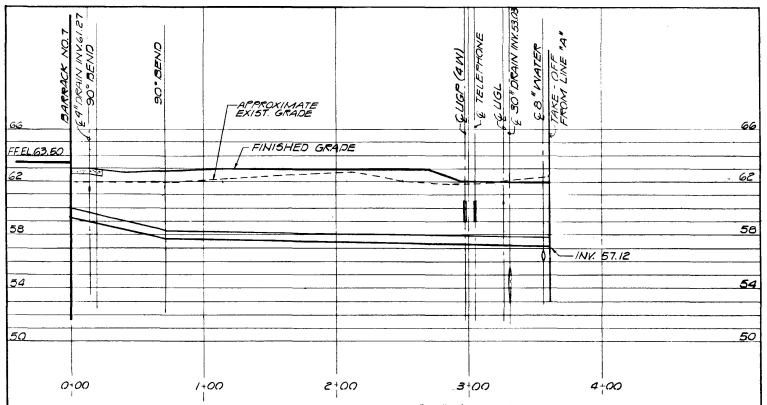

PROFILE - LINE "B" (CHW)
SCALES: HORIZONTAL: 1" = 40' VERTICAL: 1" = 4'

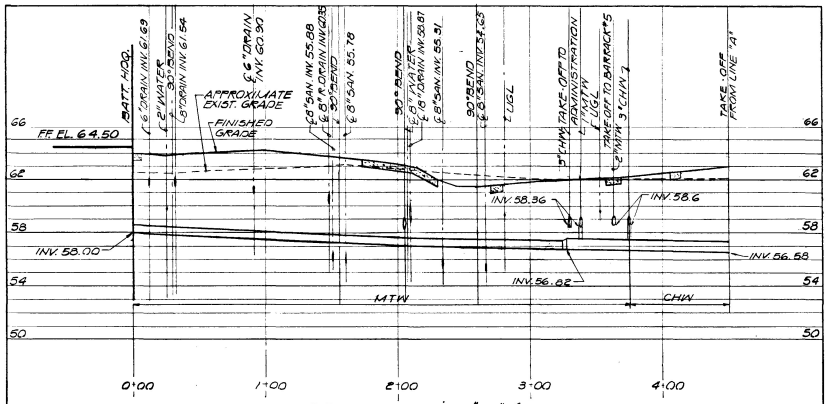

PROFILE - LINE "C" (MTW & CHW)
SCALES: HORIZONTAL: 1" = 40', VERTICAL: 1" = 4'

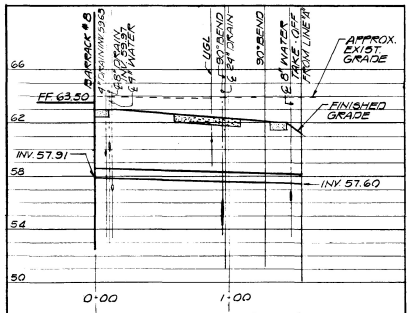

PROFILE - LINE "D" (CHW)
SCALES: HORIZONTAL: 1" = 40', VERT.: 1" = 4'

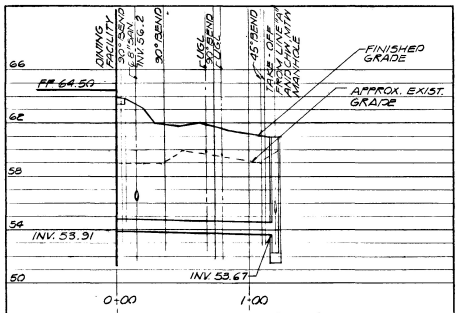

PROFILE - LINE "E" (CHW)
SCALES: HORIZONTAL: 1" = 40', VERTICAL: 1" = 4'

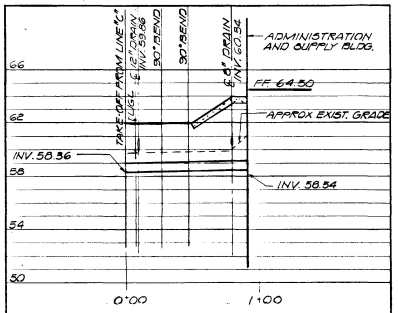

PROFILE - LINE "F" (MTW)
SCALES: HORIZ. 1" = 40', VERT. 1" = 4'

NOTE:
A SINGLE LINE PROFILE IS PRESENTED TO REPRESENT THE PIPES (CHWS & R AND MTWS & R) SELECTED ON THE BASES OF THE MOST CRITICAL ROUTE WITH RESPECT TO OTHER UTILITIES AND GRADES.

1" = 4' 4' 2' 0 4' 8'
1" = 40' 40' 0 40' 80'

REV	DATE	DESCRIPTION	BY
	MAY 90	AS BUILT	

US Army Corps of Engineers

U.S. ARMY ENGINEER DISTRICT, BALTIMORE
CORPS OF ENGINEERS
BALTIMORE, MARYLAND

ABERDEEN PROVING GROUND MARYLAND

ENLISTED BARRACKS PHASE IV

PROFILES - MEDIUM TEMPERATURE WATER AND CHILLED WATER

GUSTAV GETTER ASSOC. ENGINEERS NEW ROCHELLE NEW YORK

DRAWING NUMBER F-721-90-12 PLATE 146

SCALE: AS NOTED DATE: 5 FEB 87 SHEET M-30

41851