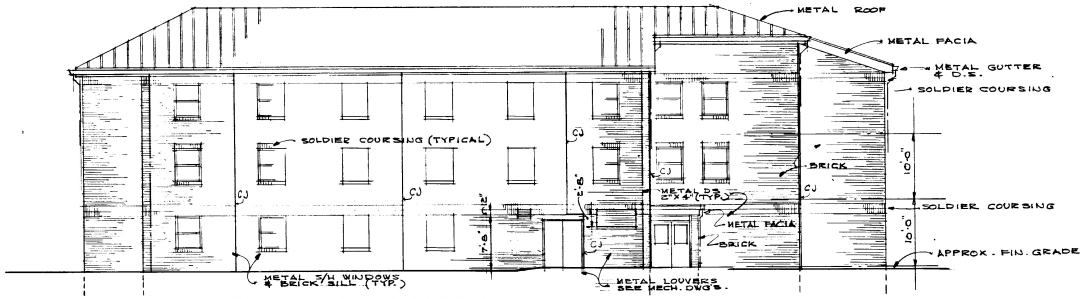

WEST ELEVATION 1/8" = 1'-0"

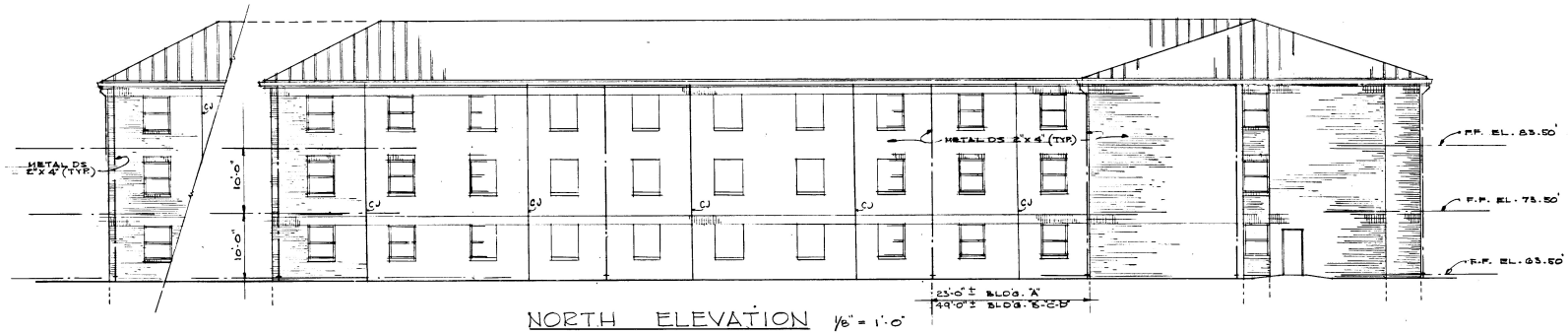

NORTH ELEVATION 1/8" = 1'-0"

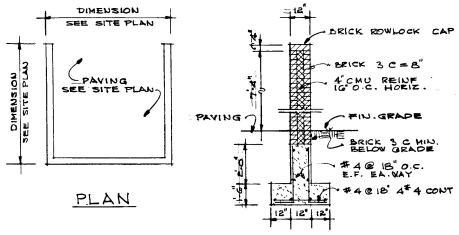

PLAN

SECTION

1 C7 A7 C14 DUMPSTER SCREEN WALLS DTL'S.
NOT TO SCALE
(SEE SITE PLAN FOR LOCATIONS)

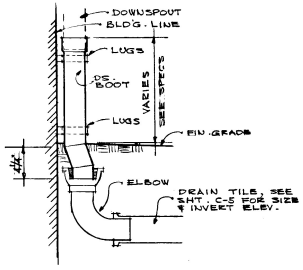

2 C5 A7 C14 DOWNSPOUT BOOT
NOT TO SCALE
TYPICAL DETAIL
PROVIDE AT ALL DOWNSPOUTS - ALL BUILDINGS IN PHASE IV

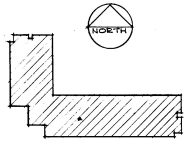

KEY PLAN NO SCALE
SEE SITE PLAN FOR BLDG'S. ORIENTATION

GRAPHIC SCALES
SCALE: 1/8 IN. = 1 FT.
4 0 4 8 12 16 20

REV	DATE	DESCRIPTION	BY
	MAY 90	AS BUILT	

US Army Corps of Engineers
U.S. ARMY ENGINEER DISTRICT, BALTIMORE
CORPS OF ENGINEERS
BALTIMORE, MARYLAND
ABERDEEN PROVING GROUND MARYLAND

ENLISTED BARRACKS PHASE IV
BARRACKS "A", "B", "C" & "D"

ELEVATIONS

DRAWING NUMBER F-721-90-12
PLATE 53
SCALE: AS SHOWN
DATE: 5 FEB. 1987
SHEET A-7

[redacted]
41758