Sealed Rechargeable
Battery
POWER PS SONIC
MODEL PS-121400 B-FR
12 Volt 140.0 Amp. Hr.
Sealed Rechargeable
Battery
POWER PS SONIC
MODEL PS-121400 B-FR
12 Volt 140.0 Amp. Hr.

POWER PS SONIC
MODEL





MAC


Power ON/OFF
Charging/Inverting
Stack/Accessories
Network
Remote
Battery Temp Sensor
REMOT
OFF


HYPERSPIKE


HYPERSONIC

POWER SONIC

PWR
FAULT
CHG
BAT

Model: MS4024 Inverter/Charger

POWER PS SONIC
MODEL

12VDC
BATT
RS-232 PORT
COMM A
ISOLATED
2
1
IN OUT
IN OUT
PWR IN
TEST

POWER PS SONIC
MODEL PS-12120 F2


STA-1M · STICK-ON
UNIVERSAL MONO LINE AMP

12VDC
BATT
RS-232 PORT
COMM A
ISOLATED
2
1
IN OUT
IN OUT
PWR IN
TEST

US Waters Admin Office Fire Incident created manually

Device Status

Status [all] RID [all] Find

Remote Unit [Unit 8501 (GVT-001 - Comm C...] Find

RIDs | Remote Units | Zones | Points | Outputs

All Remote Units Show All Remote Units

Status	Status Time	Status Description	RID	Unit Num	Facility	Location Desc	Notes
Normal	10/14/24 16:00:42		RFMX	517	GVT-012: DENT COM		
Trouble	10/16/24 09:32:31	No Reply, Bat Fault	RFMX	512	GVT-012: Tank Farm		
Trouble	11/07/24 08:54:55	No Reply	RFMX	511	GVT-011: Tanker Gate	Tanker Wing Gate	
Normal	10/14/24 09:36:40		RFMX	510	GVT-010: Bx Area		
Normal	10/14/24 16:06:03		RFMX	509	GVT-009: Hangar 1		
Trouble	10/19/24 16:45:38	No Reply, AC Fail	RFMX	508	GVT-008: Security Forces		
Normal	10/21/24 09:17:42		RFMX	507	GVT-007: Indian Elements		North Housing
Normal	10/14/24 16:13:50		RFMX	506	GVT-006: South Housing		
Trouble	10/12/24 07:47:05	No Reply, Bat Fault	RFMX	505	GVT-005: Fam Camp Annex		
Normal	10/14/24 09:47:57		RFMX	504	GVT-004: DUC Ramp		
Normal	10/16/24 16:00:33		RFMX	503	GVT-003: Marina		
Normal	10/14/24 16:13:50		RFMX	502	GVT-002: Helicopter Pad		
Normal	10/14/24 16:13:50		RFMX	500	GVT-000: Comm Compound		
Normal	10/21/24 09:17:33		RFMX	245	2003: SOCOM Module Fa		
Normal	10/15/24 04:07:06		RFMX	244	1099: DALE MABRY GATE		
Normal	10/15/24 09:19:20		RFMX	243	799: ARMY AVIATION SU		
Normal	10/16/24 09:49:15		RFMX	242	799: ARMY AVIATION SU		
Normal	10/17/24 06:50:36		RFMX	241	799: ARMY AVIATION SU		
Normal	10/21/24 09:25:24		RFMX	240	303: BASE GYM		
Normal	10/21/24 09:30:15		RFMX	239	303: BASE GYM		
Normal	10/14/24 16:05:16		RFMX	238	3646: SOCCENT MODULA		
Normal	10/21/24 10:14:01		RFMX	237	3645: SOCCENT MODULA		
Normal	10/14/24 16:05:16		RFMX	236	3644: SOCCENT MODULA		
Normal	10/14/24 16:00:48		RFMX	235	1043: SOCCENT HQ		
Normal	10/16/24 16:21:09		RFMX	234	1108: ALERT FACILITY		
Normal	10/16/24 16:21:00		RFMX	233	1108: ALERT FACILITY		
Normal	10/14/24 16:13:22		RFMX	232	913: ACE		
Normal	10/14/24 16:13:22		RFMX	231	373: FORCE SUPPORT S		
Normal	10/14/24 16:13:22		RFMX	230	373: FORCE SUPPORT S		
Normal	10/14/24 13:26:09		RFMX	229	897: DRUG DEMAND RED		
Normal	10/14/24 11:01:09		RFMX	228	897: DRUG DEMAND RED		
Normal	10/21/24 09:20:12		RFMX	227	49: BASE SUPPLY/TMDA		
Normal	10/21/24 09:20:12		RFMX	226	49: BASE SUPPLY/TMDA		
Normal	10/14/24 16:13:21		RFMX	225	5200: JOINT SPECIAL OP		
Normal	10/14/24 16:03:53		RFMX	224	5200: JOINT SPECIAL OP		
Normal	10/14/24 16:14:20		RFMX	223	390: MACDILL INN	RFMX: Sh Box was to 9522	Fire Alarm Panel is located in the mech room on the south side of facility next to th
Normal	10/14/24 15:56:10		RFMX	222	1099: LOT C		
Normal	10/14/24 16:14:19		RFMX	221	261: ESTELLE HALL COM	Unknown	
Normal	10/14/24 16:14:19		RFMX	220	261: ESTELLE HALL COM		
Normal	10/14/24 16:03:52		RFMX	219	578: HEMP BUILDING CE	Located in 578 Hemp Building	
Normal	10/14/24 16:36:56		RFMX	218	578: HEMP BUILDING CE	Located in 578 Attic	
Normal	10/25/24 14:41:30		RFMX	217	376: DORMITORY		
Normal	10/25/24 14:41:49		RFMX	216	376: DORMITORY		

Type here to search 10:00 10/6/2024

D21 C4 MON 1

MONACO

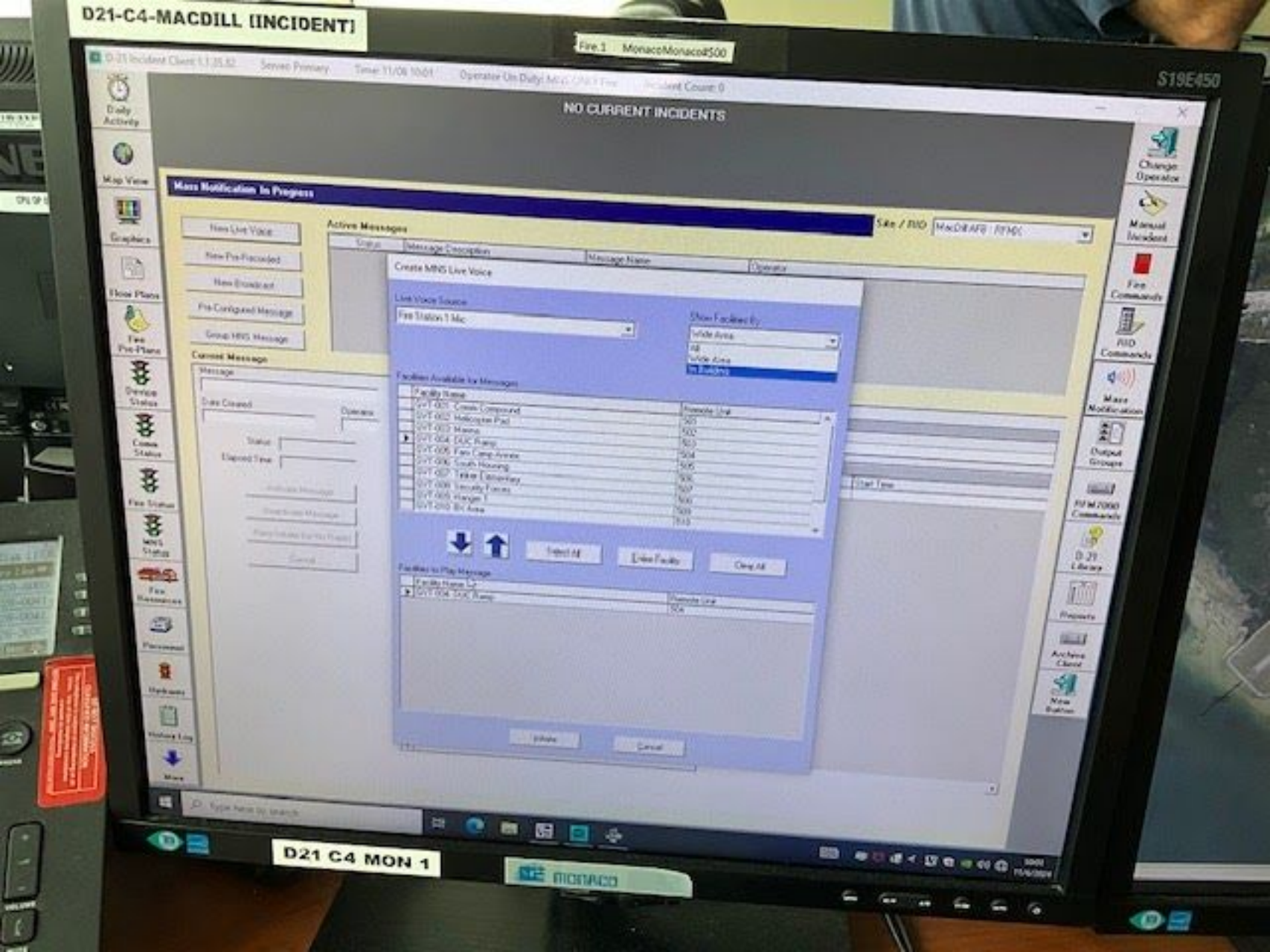
D21-C4-MACDILL [INCIDENT]
Fire 1 MonacoMonaco#500
S19E450
NO CURRENT INCIDENTS
Mass Notification In Progress
Active Messages
Create MNS Live Voice
D21 C4 MON 1
MONACO

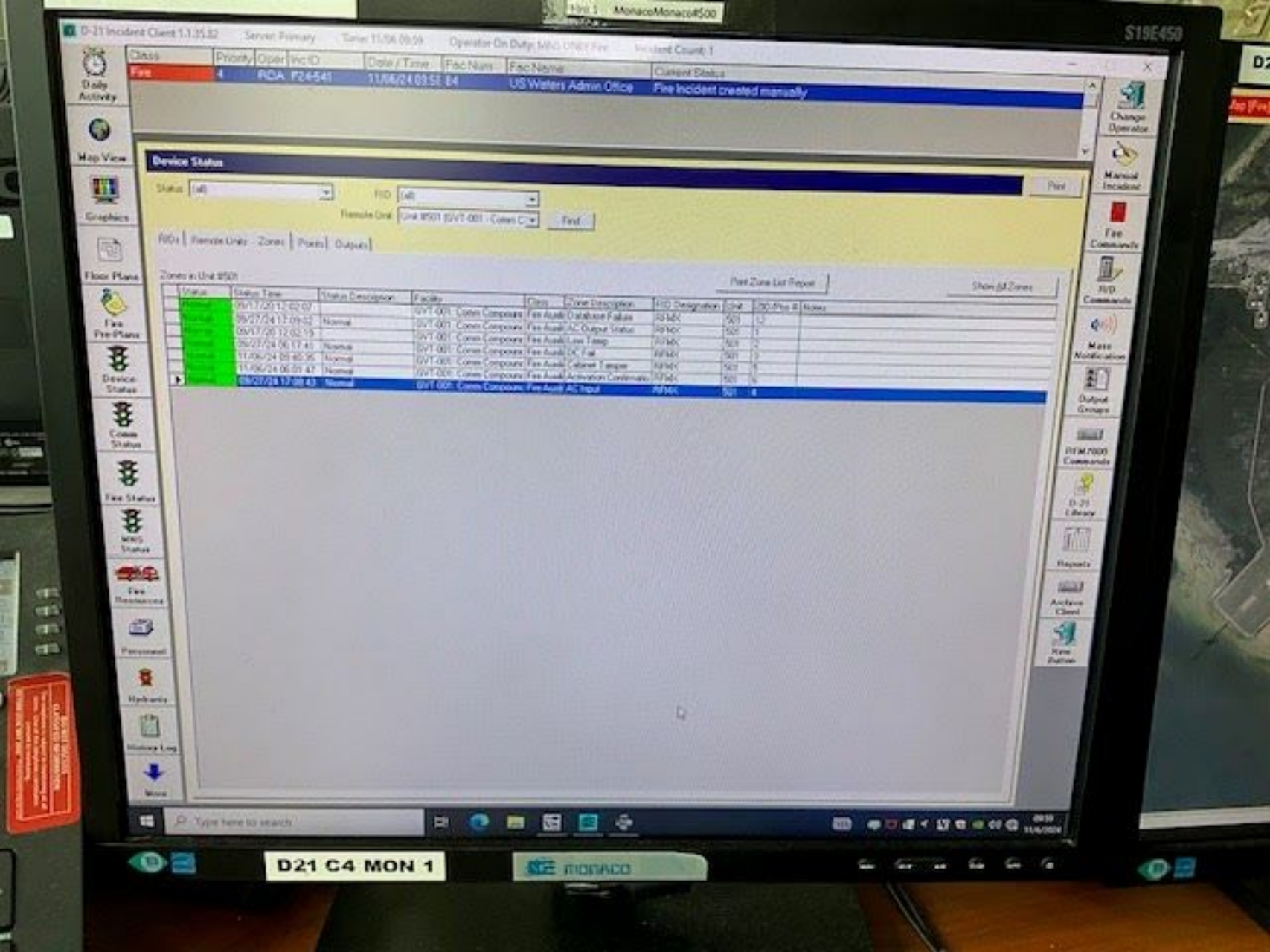
D-21 Incident Client 1.1.35.82
Class
Priority
Oper
Inc ID
Date / Time
Fac Num
Fac Name
Current Status
Fire
4
RDA
US Waters Admin Office
Fire Incident created manually
Device Status
Daily Activity
Map View
Graphics
Floor Plans
Fire Pre-Plans
Device Status
Comm Status
Fire Status
Change Operator
Manual Incident
Fire Commands
RID Commands
Mass Notification
Output Groups
Reports
Archive Client
D21 C4 MON 1
MONACO

C4-MACDILL [INCIDENT]

Fire.1 MonacoMonaco#500

S19E450

NO CURRENT INCIDENTS

Mass Notification In Progress

Site / RID MacDill AFB : RFMC

New Live Voice

New Pre-Recorded

New Broadcast

Pre-Configured Message

Group MNS Message

Active Messages

Status | Message Description | Message Name | Operator

Current Message

Message

Date Created

Operator

Status

Elapsed Time

Activate Message

Deactivate Message

Cancel

Create MNS Live Voice

Live Voice Source

Fire Station 1 Mic

Show Facilities By

Wide Area

All

Wide Area

In Building

Facilities Available for Messages

Facility Name	Remote Unit
GVT-001 Green Compound	501
GVT-002 Helicopter Pad	502
GVT-003 Marina	503
GVT-004 DOC Ramp	504
GVT-005 Fam Camp Annex	505
GVT-006 South Housing	506
GVT-007 Tinker Elementary	507
GVT-008 Security Forces	508
GVT-009 Hangar 1	509
GVT-010 BX Area	510

Select All

Entire Facility

Clear All

Facilities to Play Message

Facility Name	Remote Unit
GVT-004 DOC Ramp	504

Initiate

Cancel

Change Operator

Manual Incident

Fire Commands

RID Commands

Mass Notification

Output Groups

IBM 7000 Commands

D-21 Library

Reports

Archive Client

New Button

D21 C4 MON 1

MONACO

DELTROL CONTROLS
275P 202C 12D S155D
25FLA,125LRA 277VAC
35A/15A 277/600VAC
1HP/2HP 120/240VAC
25AMP 28VDC
20930-81 c
2.2μF
ECQUL
250V~
275V~
DELTROL CONTROLS
275P 202C 12D S155D
25FLA,125LRA 277VAC
35A/15A 277/600VAC
1HP/2HP 120/240VAC
25AMP 28VDC
20930-81 c
2.2μF
ECQUL
275V~

WARNING
E·T·N
ON
OFF
GVT - 01
FED FROM
PANEL-G

Part #
Serial #
Revision
BT-X
WAC
28251
176-204-OP
27721
B
Core
U1:Flash
U12: PIC
U8: Altera
AA05(3F39)
1C4B49
Mthz
Monaco Enterprises, Inc.
www.monaco.com (509) 926-6277
Freq: (165.1375 MHZ)
P/N: 227-631-25
Rev. A
S/N 02/19
TEST
TBJ
Tamper
AUDIO
DATA
IN OUT
PWR OUT
RS-422/485
OUT OUT IN IN
AUDIO
N.O.


9:59
This is dispatch. This is where the headend is located
MacDill AFB Fire Station 1
N GOLF COURSE ST
77°
AQI 47
Search Maps

11:10 AM Wed Nov 6
53%
Hillsborough Bay
CHEVRON PARK DR
TUSKEGEE CT
HILLSBOROUGH LOOP
FLORIDA KEYS AVE
ADMINISTRATION AVE
CONDOR ST
MacDill Force Support Squadron
Embry-Riddle Aeronautical University
HANGAR LOOP DR
MacDill Fitness C
Tower 7
TAMPA POINT BLVD
CONSTELLATION BLVD
BAYSHORE BLVD
MARAUDER DR
TINKER ST
FORTRESS DR
MARINA BAY DR
MCCLELLAND AVE
Search Maps
83°
AQI 36
Bay Palms Golf Complex

MAGNASINE
MAGNUM
ENERGY

Mosaco Enterprises, Inc.


SOKT 1
SOKT 2
SOKT 4
FAULT
CHG
INV

Notification

Unified Notification

S19E450

Message Activation

Command Post | Exercise | Music | BDOC

Click to Activate Notification

- Lightning in 5 Miles GVT
- Cancel Lightning in 5 GVT
- Tornado 3 Min Steady Tone
- Seek Shelter in Place
- Attack 3 Min Wavering Tone
- Bomb Threat All
- Lock Down
- All Clear
- Live Voice All
- Live Voice GV Towers Only
- Live Voice Building Only
- GV Tower Test Message
- FPCON ALPHA
- Alert Facility NADC Activation
- Alert Facility NADC Deactivation
- FPCON BRAVO
- REAL WORD ALERT FORCE START ENG
- REAL WORLD ALERT FORCE

Message Activation

Time | Notification | Progress | Errors & Warnings | Activation

D21 C4 MON 2

monaco

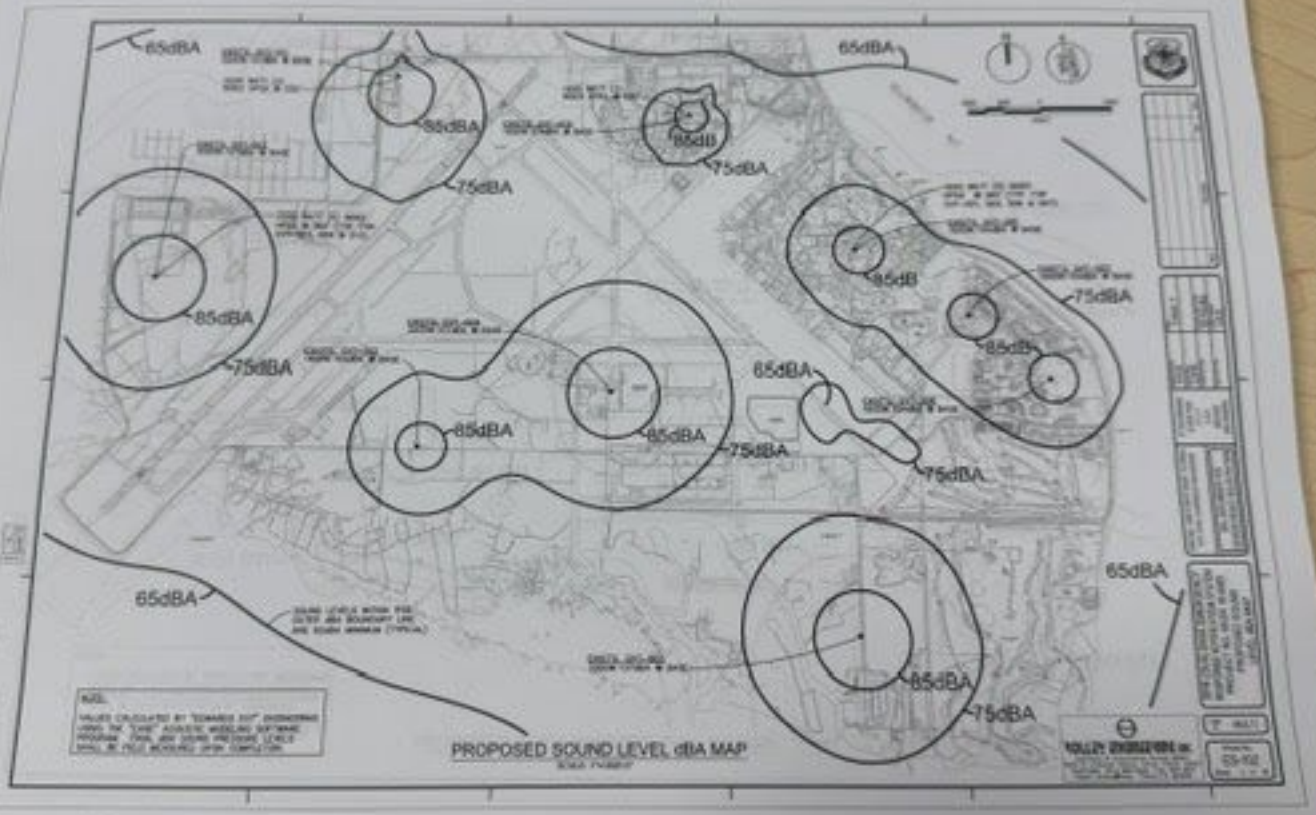
65dBA
85dBA
75dBA
85dB
PROPOSED SOUND LEVEL dBA MAP

Tower 1 This is next to
building 260

Marked Location

6 min

More

Add a Note
Only you'll see what you write here.

Details

Address
2535–2599 Administration Ave
Tampa, FL 33621
United States

Coordinates
27.85175° N, 82.48566° W

2535–2599 Administration Ave

Marked Location · 432 mi away

7h 26m | Download | Move | More

Details

Address
2535–2599 Administration Ave
Tampa, FL 33621
United States

Coordinates
27.85174° N, 82.48560° W

2955–2979 Great Egret Ave

Marked Location · 432 mi away

7h 23m | Download | Move | More

Details

Address
2955–2979 Great Egret Ave
Tampa, FL 33621
United States

Coordinates
27.86040° N, 82.49689° W

7102 N Boundary Blvd

Marked Location · 432 mi away

7h 24m | Download | Move | More

Details

Address
7102 N Boundary Blvd
Tampa, FL 33621
United States

Coordinates
27.86252° N, 82.51702° W

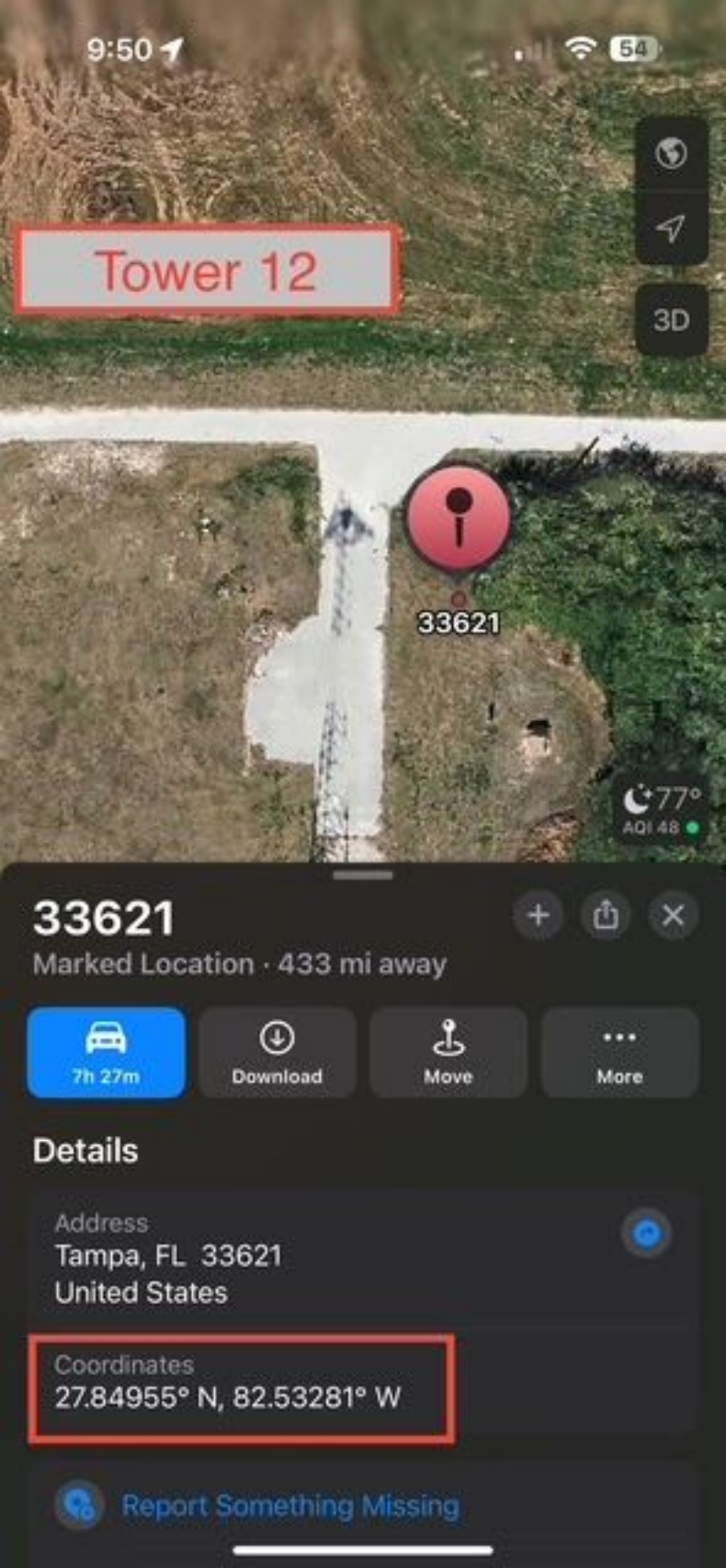
9:50
54
Tower 12
3D
33621
77°
AQI 48
33621
Marked Location · 433 mi away
7h 27m
Download
Move
More
Details
Address
Tampa, FL 33621
United States
Coordinates
27.84955° N, 82.53281° W
Report Something Missing

7181–7195 S Boundary Blvd

Marked Location · 432 mi away

7h 22m | Download | Move | More

Details

Address
7181–7195 S Boundary Blvd
Tampa, FL 33621
United States

Coordinates
27.86283° N, 82.49006° W

9:59
3D
N
Tower 2
4009
Southshore Ave
77°
AQI 47
4009 Southshore Ave
Marked Location · 433 mi away
7h 31m
Download
Move
More
Details
Address
4009 Southshore Ave
Tampa, FL 33621
United States
Coordinates
27.83932° N, 82.51488° W

GOLF COURSE AVE
MacDill Beach
Tower 3 next to Tom Camp

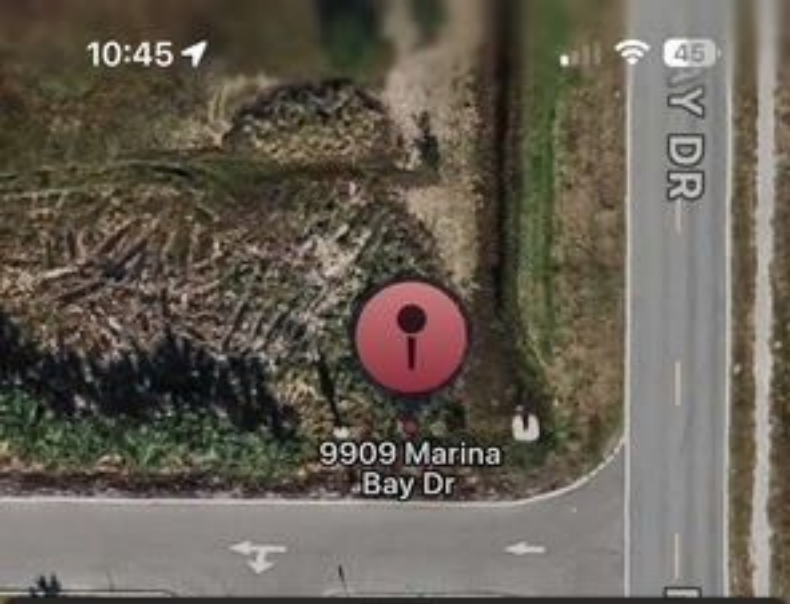

9909 Marina Bay Dr

Marked

Tower 3

7h 29m | Download | Move | More

Add a Note
Only you'll see what you write here.

At This Address

Raccoon Creek Recreation Area
9909 Marina Bay Dr, Tampa

Details

Address
9909 Marina Bay Dr
Tampa, FL 33621
United States

Coordinates
27.82769° N, 82.48640° W

8952–8980 N Golf Course St

Marked Location · 433 mi away

7h 31m | Download | Move | More

Details

Address
8952–8980 N Golf Course St
Tampa, FL 33621
United States

Coordinates
27.84270° N, 82.50219° W

My Location

Mark My Location

More

Details

Address
Tampa, FL 33621
United States

Coordinates
27.83250° N, 82.47785° W

Report Something Missing

33621

Marked Location · 433 mi away

7h 30m | Download | Move | More

Details

Address
Tampa, FL 33621
United States

Coordinates
27.83249° N, 82.47780° W

Report Something Missing

1809–1827 William Pitsenbarger Cir

Marked Location · 433 mi away

7h 28m | Download | Move | More

Details

Address
1809–1827 William Pitsenbarger Cir
Tampa, FL 33621
United States

Coordinates
27.84362° N, 82.47329° W

11:08 AM Wed Nov 6
55%
3D
Tower 7
This tower is on the school grounds. Personnel will have to sign into the school to work on this tower.
Search Maps
83°
AQI 36

Tower 7 this tower in not operational and is on the ground due to construction

8274–8278
Tinker St

Marked Location · 432 mi away

7h 27m | Download | Move | More

Details

Address
8274–8278 Tinker St
Tampa, FL 33621
United States

Coordinates
27.84744° N, 82.47823° W

7405 Chevron Park Dr

Marked Location · 432 mi away

7h 25m | Download | Move | More

Details

Address
7405 Chevron Park Dr
Tampa, FL 33621
United States

Coordinates
27.85710° N, 82.48633° W

Marked Location

1.8 mi away

7 min | Download | Move | More

Details

Address
MacDill Air Force Base
Eagle Staff
Tampa, FL 33621
United States

Coordinates
27.85465° N, 82.49270° W

MacDill Air Force Base

Marked Location · 432 mi away

7h 24m | Download | Move | More

Details

Address
MacDill Air Force Base
Eagle Staff
Tampa, FL 33621
United States

Coordinates
27.85468° N, 82.49270° W

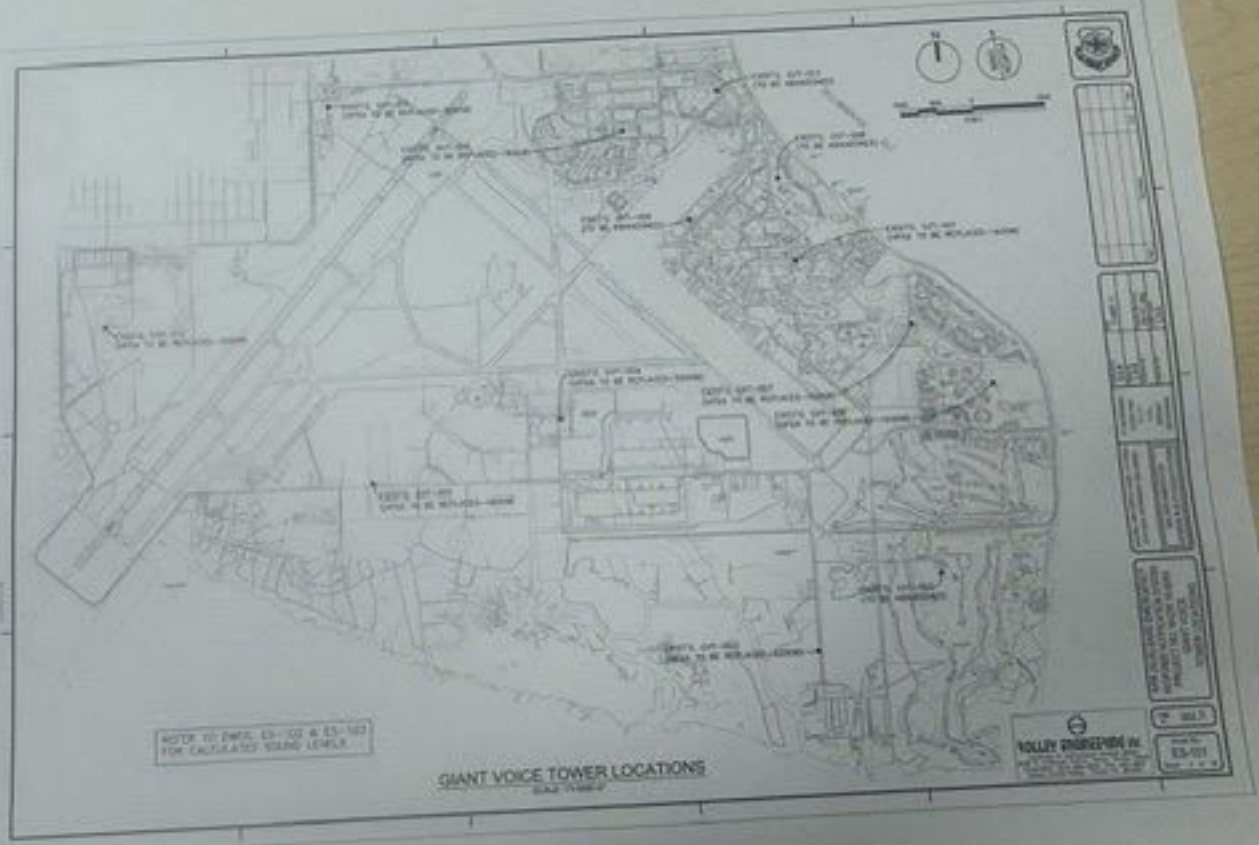
NOTE: TO EMPL. ES-102 & ES-103
FOR CALCULATED SOUND LEVELS
GIANT VOICE TOWER LOCATIONS
HOLLEY ENGINEERING INC.

PM4219
086 189 000
MADE IN USA
Sealed Rechargeable
Battery
POWER SONIC
MODEL PS-12120 F2
12 Volt 12.0 Amp. Hr.
Rechargeable Sealed Lead-Acid Battery
DC power, constant voltage charge
Cycle use : 14.4~15.0V(20°C)
Standby use : 13.5~13.8V(20°C)
Initial current : 3.6A MAX

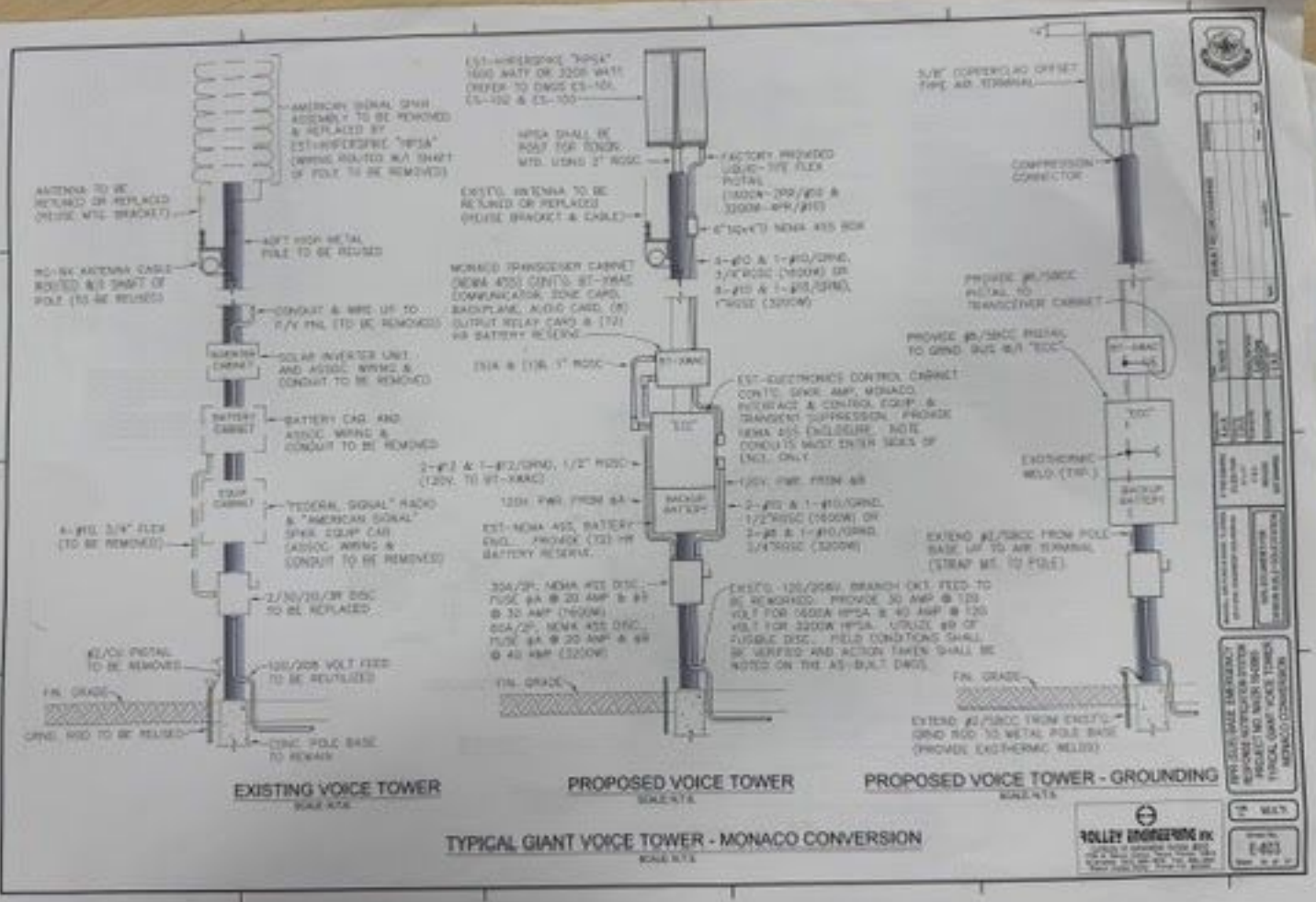
EXISTING VOICE TOWER
PROPOSED VOICE TOWER
PROPOSED VOICE TOWER - GROUNDING
TYPICAL GIANT VOICE TOWER - MONACO CONVERSION
ROLLEY ENGINEERING INC
E-603