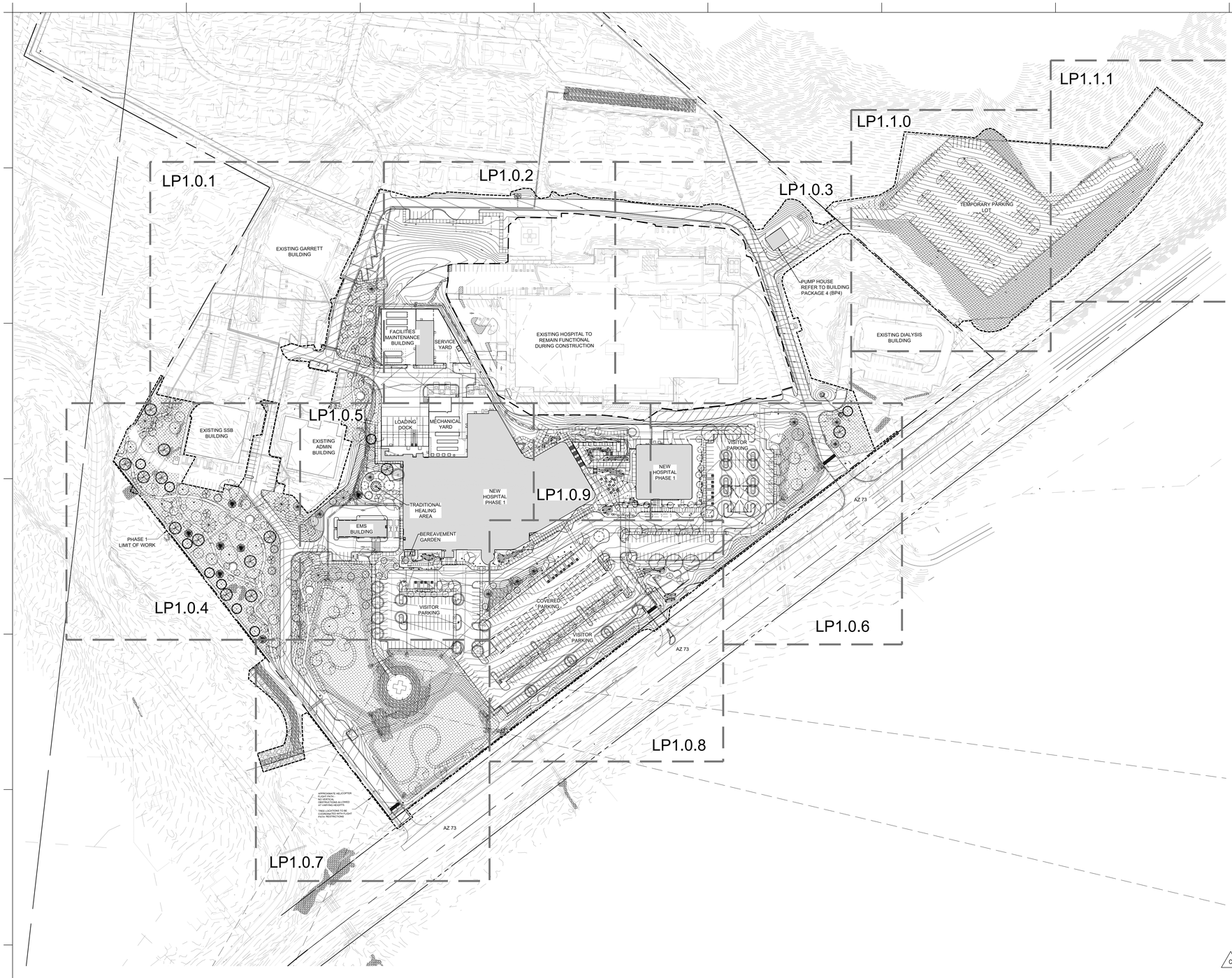

PLANT LEGEND

SYMBOL	BOTANICAL / COMMON NAME	SIZE	MATURE	QTY
DECIDUOUS TREES				
	ACER GRANDIDENTATUM BIGTOOTH MAPLE	36" BOX	30'X30'	25
	BETULA NIGRA RIVER BIRCH	36" BOX	40'X30'	10
	CATALPA SPECIOSA NORTHERN CATALPA	36" BOX	60'X40'	9
	CELTIS LAEVIGATA RETICULATA NETLEAF HACKBERRY	36" BOX	40'X30'	6
	GLEDITSIA TRIACANTHOS INERMIS 'SHADEMASTER' SHADEMASTER HONEY LOCUST	36" BOX	50'X40'	8
	JUGLANS MAJOR ARIZONA WALNUT	36" BOX	50'X30'	20
	PLATANUS WRIGHTII ARIZONA SYCAMORE	36" BOX	70'X 30'	9
	PROSOPIS VELUTINA VELVET MESQUITE	36" BOX	30'X30'	22
	QUERCUS ENGELMANNII ENGELMANN OAK	36" BOX	30'X50'	12
	QUERCUS GAMBELII GAMBEL OAK	36" BOX	30'X20'	17
EVERGREEN TREES				
	ABIES CONCOLOR WHITE FIR	24" BOX	100'X25'	6
	JUNIPERUS DEPPEANA ALLIGATOR JUNIPER	24" BOX	50'X25'	8
	JUNIPERUS OSTEOSPERMA UTAH JUNIPER	24" BOX	20'X20'	7
	JUNIPERUS SCOPULORUM ROCKY MOUNTAIN JUNIPER	24" BOX	20'X20'	6
	PICEA ENGELMANNII ENGELMANN SPRUCE	24" BOX	80'X20'	10
	PICEA GLAUCA WHITE SPRUCE	24" BOX	50'X20'	7
	PINUS EDULIS PINYON PINE	24" BOX	20'X20'	6 (H)
	PINUS MONTICOLA WESTERN WHITE PINE	24" BOX	100'X25'	9
	PINUS PONDEROSA PONDEROSA PINE	24" BOX	200'X30'	13
	PSEUDOTSUGA MENZIESII GLAUCA BLUE DOUGLAS FIR	24" BOX	100'X40'	7
ORNAMENTAL TREES				
	AMELANCHIER ALNIFOLIA SERVICEBERRY	1.5" CAL.	20'X20'	9
	CERCIS OCCIDENTALIS 'CLAREMONT' CLAREMONT WESTERN REDBUD	1.5" CAL.	15'X15'	12
	CHILOPSIS LINEARIS DESERT WILLOW	1.5" CAL.	20'X20'	8
	MALUS X 'CORALCOLE' CORALBURST® CRABAPPLE	1.5" CAL.	20'X20'	15
	PRUNUS VIRGINIANA 'SCHUBERT' SCHUBERT CHOKECHERRY	1.5" CAL.	30'X20'	12

TOPDRESS / DUST CONTROL LEGEND

PINON JUNIPER MEADOW MIX BY WESTERN NATIVE SEED	PHASE 1: +/- 320,000 SF PHASE 2: +/- 183,000 SF
3/4" MOUNTAIN GRANITE. 2" MIN. DEPTH. LOCATED IN ALL SHRUB PLANTING AREAS U.O.N. COLOR: MOUNTAIN GRANITE PRODUCT INFORMATION: perkinscindersinc.com	PHASE 1: +/- 116,000 SF PHASE 2: +/- 113,000 SF
2"-4" COBBLE. 3" MIN. DEPTH. COLOR: TAN PRODUCT INFORMATION: perkinscindersinc.com	PHASE 1: +/- 5,300 SF PHASE 2: +/- 5,300 SF
4"-8" RIP RAP. 4" MIN. DEPTH. COLOR: BASALT PRODUCT INFORMATION: perkinscindersinc.com	PHASE 1: +/- 40,000 SF PHASE 2: +/- 9,500 SF

NOTES:

1. ALL LANDSCAPE AREAS TO RECEIVE IMPORTED TOPSOIL TO A DEPTH OF 36 INCHES AT EACH TREE LOCATION 2X WIDTH OF INSTALLED TREE CANOPY, 24 INCHES AT EACH CONTAINER PLANT LOCATION 2X WIDTH OF ROOTBALL,12 INCHES AT NATIVE SEED AREAS ON CUT SLOPES, AND 4 INCHES AT NATIVE SEED AREAS ON FILL SLOPES.
2. BIOSWALE AREAS TO RECEIVE ENGINEERED SOIL MIX COMPRISED OF EQUAL PARTS SAND AND ORGANIC MATERIAL TO A DEPTH OF 36-INCHES MINIMUM WITH A GEOTEXTILE FABRIC LAYER BETWEEN SUBGRADE AND IMPORTED SOIL MIX.
3. REPAIR / RESTORE LANDSCAPE / LAWN AREAS AND ASSOCIATED IRRIGATION AROUND AND WITHIN PROJECT EXTENTS DAMAGED DURING CONSTRUCTION.

BOULDER LEGEND

- +/-(10) MALAPAI BOULDERS - 1 TON - 3'L x 5'W x 3'H
- +/-(86) MALAPAI BOULDERS - 3/4 TON - 3'L x 3'W x 3'H
- +/-(91) MALAPAI BOULDERS - 1/2 TON - 2'L x 2'W x 2'H

Know what's below. Call before you dig.

NORTH

SCALE: 1" = 100'

IHS Whiteriver Hospital

200 W Hospital Drive
Whiteriver, Arizona, 85941

IHS Project #: 131445
IHS Contract #: 75H70123R00008
IHS Award Date: 02/02/2024

BASED ON PROGRAM OF REQUIREMENTS DATED [**03/26/22**], POR AMENDMENT DATED [**02/03/25**], AND ON SCHEMATIC DRAWINGS APPROVED [**11/19/24**].

SMITHGROUP

455 NORTH THIRD STREET
SUITE 250
PHOENIX, AZ 85004
602.265.2200
smithgroup.com

ISSUED FOR	REV	DATE
BID ADDENDUM-H		18JUN26
BID ADDENDUM-F		09JUN26
BID ADDENDUM-D		20MAY26
BID ADDENDUM-C		14MAY26
BID ADDENDUM-A		16APR26
FINAL CONSTRUCTION DOCUMENTS		05MAR26

SEALS AND SIGNATURES

REGISTERED LANDSCAPE ARCHITECT CERTIFICATE NO. 47191 RICHARD A. JONES DATE SIGNED 05/15/26 ARIZONA U.S.A.

EXPIRES: 03/31/28

KEYMAP

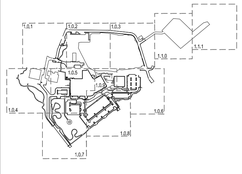

PHASE 1 - OVERALL TREE PLAN

Drawn By: MICHAELS Checked By: JONES

14904.000

PROJECT NUMBER

CD

LP1.0.0

SHEET NUMBER

Plot Date:

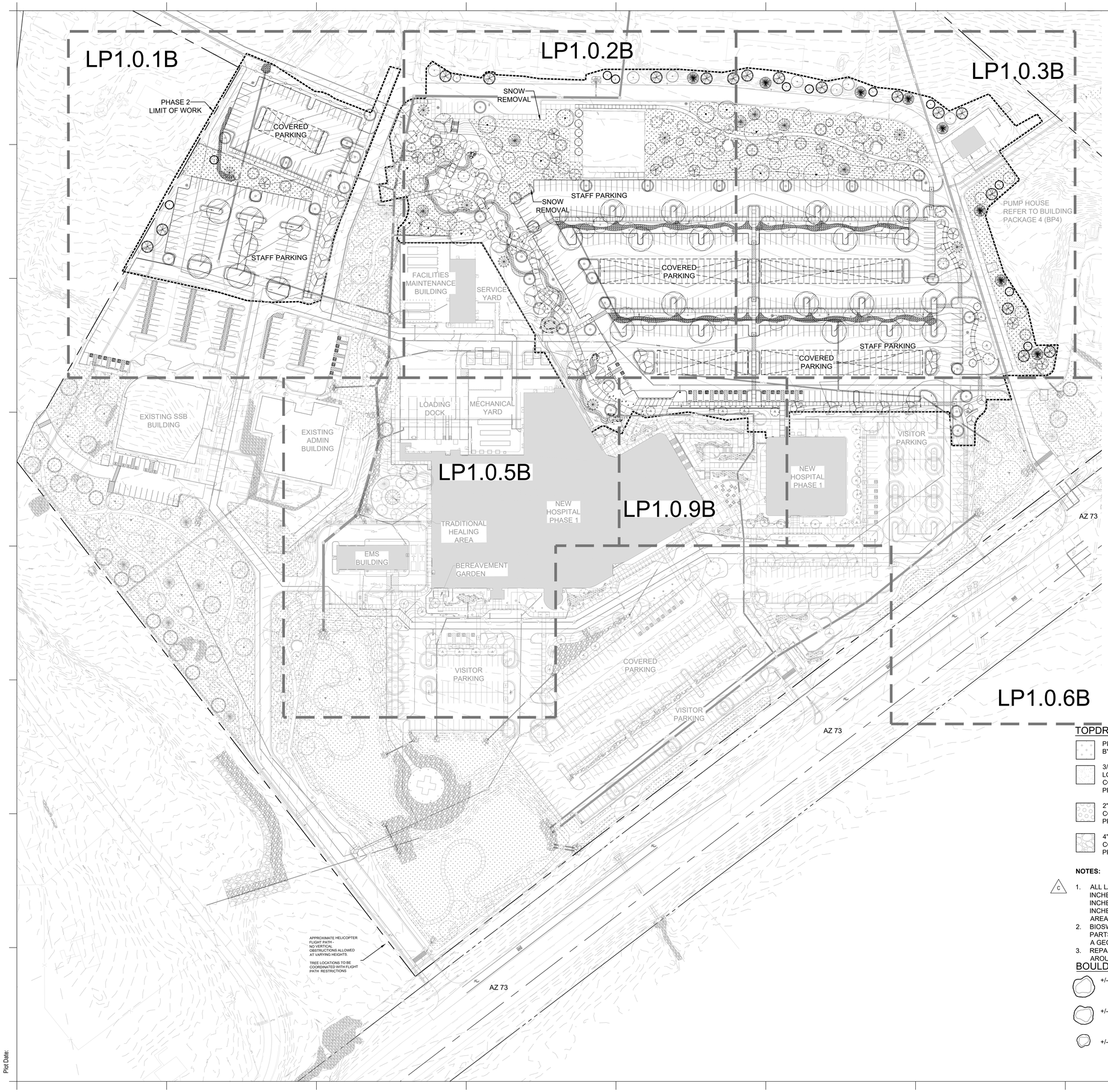

PLANT LEGEND

SYMBOL	BOTANICAL / COMMON NAME	SIZE	MATURE	QTY
DECIDUOUS TREES				
	ACER GRANDIDENTATUM BIGTOOTH MAPLE	36" BOX	30'X30'	14
	BETULA NIGRA RIVER BIRCH	36" BOX	40'X30'	28
	CATALPA SPECIOSA NORTHERN CATALPA	36" BOX	60'X40'	5
	CELTIS LAEVIGATA RETICULATA NETLEAF HACKBERRY	36" BOX	40'X30'	7
	GLEDITSIA TRIACANTHOS INERMIS 'SHADEMASTER' SHADEMASTER HONEY LOCUST	36" BOX	50'X40'	26
	JUGLANS MAJOR ARIZONA WALNUT	36" BOX	50'X30'	8
	PLATANUS WRIGHTII ARIZONA SYCAMORE	36" BOX	70'X 30'	5
	PROSOPIS VELUTINA VELVET MESQUITE	36" BOX	30'X30'	36
	QUERCUS ENGELMANNII ENGELMANN OAK	36" BOX	30'X50'	11
	QUERCUS GAMBELII GAMBEL OAK	36" BOX	30'X20'	12
EVERGREEN TREES				
	ABIES CONCOLOR WHITE FIR	24" BOX	100'X25'	4
	JUNIPERUS DEPPEANA ALLIGATOR JUNIPER	24" BOX	50'X25'	18
	JUNIPERUS OSTEOSPERMA UTAH JUNIPER	24" BOX	20'X20'	11
	JUNIPERUS SCOPULORUM ROCKY MOUNTAIN JUNIPER	24" BOX	20'X20'	14
	PICEA ENGELMANNII ENGELMANN SPRUCE	24" BOX	80'X20'	6
	PICEA GLAUCA WHITE SPRUCE	24" BOX	50'X20'	8
	PINUS EDULIS PINYON PINE	24" BOX	20'X20'	10
	PINUS MONTICOLA WESTERN WHITE PINE	24" BOX	100'X25'	11
	PINUS PONDEROSA PONDEROSA PINE	24" BOX	200'X30'	17
	PSEUDOTSUGA MENZIESII GLAUCA BLUE DOUGLAS FIR	24" BOX	100'X40'	8
ORNAMENTAL TREES				
	AMELANCHIER ALNIFOLIA SERVICEBERRY	1.5" CAL.	20'X20'	6
	CERCIS OCCIDENTALIS 'CLAREMONT' CLAREMONT WESTERN REDBUD	1.5" CAL.	15'X15'	6
	CHILOPSIS LINEARIS DESERT WILLOW	1.5" CAL.	20'X20'	10
	PRUNUS VIRGINIANA 'SCHUBERT' SCHUBERT CHOKECHERRY	1.5" CAL.	30'X20'	9

H

TOPDRESS / DUST CONTROL LEGEND

PINON JUNIPER MEADOW MIX BY WESTERN NATIVE SEED	PHASE 1: +/- 320,000 SF PHASE 2: +/- 183,000 SF
3/4" MOUNTAIN GRANITE. 2" MIN. DEPTH. LOCATED IN ALL SHRUB PLANTING AREAS U.O.N. COLOR: MOUNTAIN GRANITE PRODUCT INFORMATION: perkinscindersinc.com	PHASE 1: +/- 116,000 SF PHASE 2: +/- 113,000 SF
2"-4" COBBLE. 3" MIN. DEPTH. COLOR: TAN PRODUCT INFORMATION: perkinscindersinc.com	PHASE 1: +/- 5,300 SF PHASE 2: +/- 5,300 SF
4"-8" RIP RAP. 4" MIN. DEPTH. COLOR: BASALT PRODUCT INFORMATION: perkinscindersinc.com	PHASE 1: +/- 40,000 SF PHASE 2: +/- 9,500 SF

NOTES:

C

1. ALL LANDSCAPE AREAS TO RECEIVE IMPORTED TOPSOIL TO A DEPTH OF 36 INCHES AT EACH TREE LOCATION 2X WIDTH OF INSTALLED TREE CANOPY, 24 INCHES AT EACH CONTAINER PLANT LOCATION 2X WIDTH OF ROOTBALL,12 INCHES AT NATIVE SEED AREAS ON CUT SLOPES, AND 4 INCHES AT NATIVE SEED AREAS ON FILL SLOPES.
2. BIOSWALE AREAS TO RECEIVE ENGINEERED SOIL MIX COMPRISED OF EQUAL PARTS SAND AND ORGANIC MATERIAL TO A DEPTH OF 36-INCHES MINIMUM WITH A GEOTEXTILE FABRIC LAYER BETWEEN SUBGRADE AND IMPORTED SOIL MIX.
3. REPAIR / RESTORE LANDSCAPE / LAWN AREAS AND ASSOCIATED IRRIGATION AROUND AND WITHIN PROJECT EXTENTS DAMAGED DURING CONSTRUCTION.

BOULDER LEGEND

+/-(2) MALAPAI BOULDERS - 1 TON - 3'L x 5'W x 3'H

+/-(15) MALAPAI BOULDERS - 3/4 TON - 3'L x 3'W x 3'H

+/-(33) MALAPAI BOULDERS - 1/2 TON - 2'L x 2'W x 2'H

811 Know what's below. Call before you dig.

NORTH

SCALE: 60 120 1" = 60'

Plot Date:

INDIAN HEALTH SERVICE · PHS · 1955 · DEPARTMENT OF HEALTH & HUMAN SERVICES, USA

IHS Whiteriver Hospital

200 W Hospital Drive
Whiteriver, Arizona, 85941

IHS Project #: 131445
IHS Contract #: 75H70123R00008
IHS Award Date: 02/02/2024

BASED ON PROGRAM OF REQUIREMENTS DATED [**03/26/22**], POR AMENDMENT DATED [**02/03/25**], AND ON SCHEMATIC DRAWINGS APPROVED [**11/19/24**].

SMITHGROUP

455 NORTH THIRD STREET
SUITE 250
PHOENIX, AZ 85004
602.265.2200
smithgroup.com

ISSUED FOR	REV	DATE
BID ADDENDUM-H		18JUN26
BID ADDENDUM-F		09JUN26
BID ADDENDUM-D		20MAY26
BID ADDENDUM-C		14MAY26
BID ADDENDUM-A		16APR26
FINAL CONSTRUCTION DOCUMENTS		05MAR26

SEALS AND SIGNATURES

REGISTERED LANDSCAPE ARCHITECT CERTIFICATE NO. 47191 RICHARD D. JONES DATE SIGNED 05.15.2026 ARIZONA, U.S.A.

EXPIRES: 03/31/28

KEYMAP

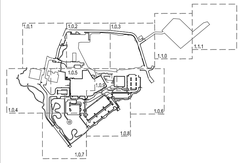

PHASE 2 - OVERALL TREE PLAN

Drawn By: MICHAELS Checked By: JONES

PROJECT NUMBER 14904.000

CD

SHEET NUMBER **LP1.0.0B**

TOPDRESS / DUST CONTROL LEGEND

	PINON JUNIPER MEADOW MIX BY WESTERN NATIVE SEED	PHASE 1: +/- 320,000 SF PHASE 2: +/- 183,000 SF
	3/4" MOUNTAIN GRANITE. 2" MIN. DEPTH. LOCATED IN ALL SHRUB PLANTING AREAS U.O.N. COLOR: MOUNTAIN GRANITE PRODUCT INFORMATION: perkinscindersinc.com	PHASE 1: +/- 116,000 SF PHASE 2: +/- 113,000 SF
	2"-4" COBBLE. 3" MIN. DEPTH. COLOR: TAN PRODUCT INFORMATION: perkinscindersinc.com	PHASE 1: +/- 5,300 SF PHASE 2: +/- 5,300 SF
	4"-8" RIP RAP. 4" MIN. DEPTH. COLOR: BASALT PRODUCT INFORMATION: perkinscindersinc.com	PHASE 1: +/- 40,000 SF PHASE 2: +/- 9,500 SF

NOTES: C

1. ALL LANDSCAPE AREAS TO RECEIVE IMPORTED TOPSOIL TO A DEPTH OF 36 INCHES AT EACH TREE LOCATION 2X WIDTH OF INSTALLED TREE CANOPY, 24 INCHES AT EACH CONTAINER PLANT LOCATION 2X WIDTH OF ROOTBALL,12 INCHES AT NATIVE SEED AREAS ON CUT SLOPES, AND 4 INCHES AT NATIVE SEED AREAS ON FILL SLOPES.
2. BIOSWALE AREAS TO RECEIVE ENGINEERED SOIL MIX COMPRISED OF EQUAL PARTS SAND AND ORGANIC MATERIAL TO A DEPTH OF 36-INCHES MINIMUM WITH A GEOTEXTILE FABRIC LAYER BETWEEN SUBGRADE AND IMPORTED SOIL MIX.
3. REPAIR / RESTORE LANDSCAPE / LAWN AREAS AND ASSOCIATED IRRIGATION AROUND AND WITHIN PROJECT EXTENTS DAMAGED DURING CONSTRUCTION.

BOULDER LEGEND

+/-(2) MALAPAI BOULDERS - 1 TON - 3'L x 5'W x 3'H

+/-(15) MALAPAI BOULDERS - 3/4 TON - 3'L x 3'W x 3'H

+/-(33) MALAPAI BOULDERS - 1/2 TON - 2'L x 2'W x 2'H

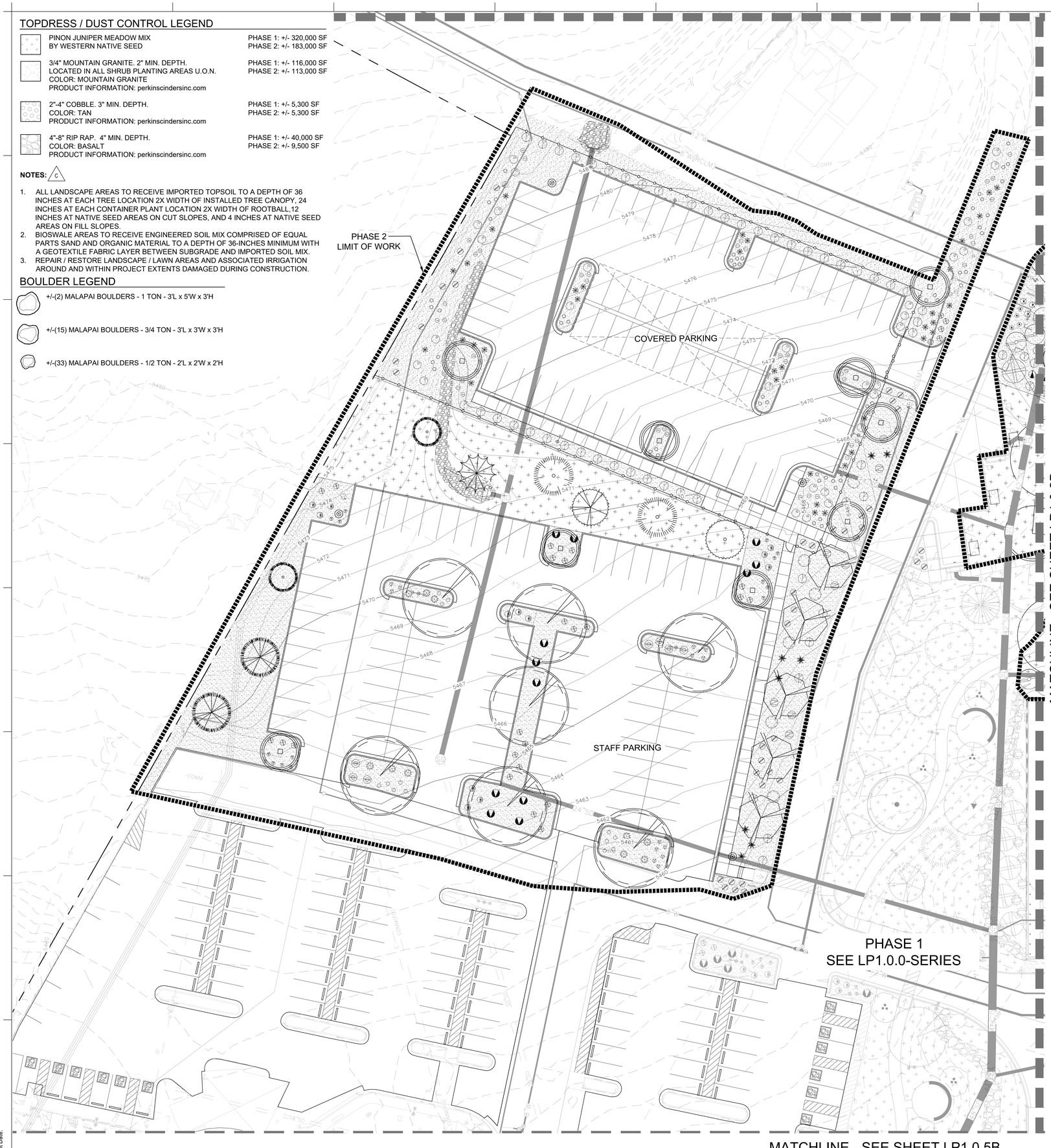

PLANT LEGEND

SYMBOL	BOTANICAL / COMMON NAME	SIZE	MATURE	QTY
ACCENTS				
	AGAVE HAVARDIANA HAVARD'S CENTURY PLANT	#5	3`X4`	24
	AGAVE PARRYI PARRY'S AGAVE	#5	2`X3`	89
	CYLINDROPUNTIA SPINOSIOR CANE CHOLLA	#5	4`X4`	7
	HESPERALOE PARVIFLORA 'YELLOW' YELLOW YUCCA	#5	4`X4`	34
	OPUNTIA PHAEACANTHA TULIP PRICKLY PEAR	#5	3'X6'	10
	POLYSTICHUM SETIFERUM SOFT SHIELD FERN	#5	2`X2`	18
	YUCCA BACCATA BROADLEAF YUCCA	#5	3`X3`	49
	YUCCA GLAUCA NARROWLEAF YUCCA	#5	3`X3`	77
DECIDUOUS SHRUBS				
	AMORPHA FRUTICOSA FALSE INDIGO	#5	10`X10`	12
	CEANOTHUS CORDULATUS MOUNTAIN WHITETHORN	#5	5`X8`	15
	CERCOCARPUS MONTANUS ALDERLEAF MOUNTAIN MAHOGANY	#5	10`X8`	16
	CHAMAEBATIARIA MILLEFOLIUM FERNBUSH	#5	6`X6`	44
	CORNUS SERICEA DWARF RED TWIG DOGWOOD	#5	10`X10`	28
	ERIOGONUM WRIGHTII WRIGHT'S BUCKWHEAT	#3	4`X3`	102
	FALLUGIA PARADOXA CANYON PLUME	#5	4`X4`	6
	FORESTIERA NEOMEXICANA NEW MEXICO PRIVET	#5	15`X12`	15
	GUTIERREZIA SAROTHRAE SNAKEWEED	#3	2`X2`	47
H	PARTHENOCISSUS QUINQUEFOLIA VIRGINA CREEPER	#5	10` X 30`	10
	POTENTILLA FRUTICOSA BUSH CINQUEFOIL	#5	3`X3`	17
	RHUS AROMATICA 'GRO-LOW' GRO-LOW FRAGRANT SUMAC	#5	1`X6`	61
	RHUS GLABRA SMOOTH SUMAC	#5	10`X10`	37
	SALIX EXIGUA COYOTE WILLOW	#5	15`X20`	10
EVERGREEN SHRUBS				
	ARCTOSTAPHYLOS PUNGENS POINT LEAF MANZANITA	#5	8`X4`	55
	ARCTOSTAPHYLOS X COLORADENSIS 'PANCHITO' PANCHITO MANZANITA	#5	2`X4`	50
	AUCUBA JAPONICA 'PETITE JADE' PETITE JADE JAPANESE LAUREL	#5	6`X5`	5
	ERICAMERIA NAUSEOSA RUBBER RABBITBRUSH	#5	3`X3`	80
	MAHONIA AQUIFOLIUM OREGON GRAPE	#5	4`X4`	79
	PINUS MUGO 'MOPS' MOPS MUGO PINE	#5	3`X3`	10
GRASSES				
	ARISTIDA PURPUREA PURPLE THREEAWN	#5	2`X2`	136
	BOTHRIOCHLOA LAGUROIDES SILVER BLUESTEM	#5	3`X3`	191
	BOUTELOUA CURTIPENDULA SIDE OATS GRAMA	#5	2`X2`	102
	JUNCUS X 'BLUE DART' BLUE DART RUSH	#5	2`X3`	49
	KOELERIA MACRANTHA PRAIRIE JUNEGRASS	#5	2`X2`	80
	NOLINA MICROCARPA BEARGRASS	#5	5`X5`	148
	PANICUM VIRGATUM 'NORTHWIND' NORTHWIND SWITCH GRASS	#5	4`X2`	48
	SCHIZACHYRIUM SCOPARIUM LITTLE BLUESTEM	#5	2`X2`	93
GROUNDCOVERS				
	CALYLOPHUS HARTWEGII HARTWEG'S SUNDROPS	#5	1`X2`	63
	CHRYSACTINIA MEXICANA DAMIANITA	#5	2`X2`	114
	JUNIPERUS SCOPULORUM 'MONOLIVER' BURLY BLUE™ JUNIPER	#5	2`X6`	16
	PRUNUS BESSEYI 'P011S' PAWNEE BUTTES® SAND CHERRY	#5	2`X4`	81
	SARCOCOCCA HOOKERIANA HUMILIS TRAILING SWEETBOX	#5	2`X8`	4
PERENNIALS				
	ACHILLEA LANULOSA WHITE YARROW	#1	2`X2`	45
	AGASTACHE CANA 'SINNING' SONORAN SUNSET® HUMMINGBIRD MINT	#5	2`X2`	8
	ASCLEPIAS TUBEROSA BUTTERFLY MILKWEED	#5	3`X2`	15
	CHIMAPHILA UMBELLATA PIPSISSEWA	#5	1`X1`	35
	ERIASTRUM EREMICUM DESERT WOOLYSTAR	#1	1`X1`	17
	MENODORA SCABRA ROUGH MENODORA	#5	2`X2`	31
	PENSTEMON STRICTUS ROCKY MOUNTAIN PENSTEMON	#5	2`X2`	19
	SALVIA GREGGII 'RADIO RED' RADIO RED AUTUMN SAGE	#5	3`X3`	10
	VIGUIERA MULTIFLORA SHOWY GOLDENEYE	#5	2`X2`	48

NOTE: SEE SHEET LP1.0.0B FOR PLANT LEGEND: TREE INFORMATION

Know what's below. Call before you dig.

NORTH

SCALE: 1" = 20'-0" (20' 40')

IHS Whiteriver Hospital

200 W Hospital Drive
Whiteriver, Arizona, 85941

IHS Project #: 131445
IHS Contract #: 75H70123R00008
IHS Award Date: 02/02/2024

BASED ON PROGRAM OF REQUIREMENTS DATED [**03/26/22**], POR AMENDMENT DATED [**02/03/25**], AND ON SCHEMATIC DRAWINGS APPROVED [**11/19/24**].

SMITHGROUP

455 NORTH THIRD STREET
SUITE 250
PHOENIX, AZ 85004
602.265.2200
smithgroup.com

ISSUED FOR	REV	DATE
BID ADDENDUM-H		18JUN26
BID ADDENDUM-F		09JUN26
BID ADDENDUM-D		20MAY26
BID ADDENDUM-C		14MAY26
BID ADDENDUM-A		16APR26
FINAL CONSTRUCTION DOCUMENTS		05MAR26

SEALS AND SIGNATURES

REGISTERED LANDSCAPE ARCHITECT CERTIFICATE NO. 47191 RICHARD P. JONES DATE SIGNED 03.05.2026 ARIZONA, U.S.A.

EXPIRES: 03/31/28

KEYMAP

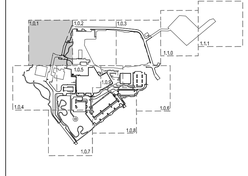

PHASE 2 -
LANDSCAPE PLAN

Drawn By: MICHAELS Checked By: JONES

14904.000

PROJECT NUMBER

CD **LP1.0.1B**

SHEET NUMBER

Plot Date:

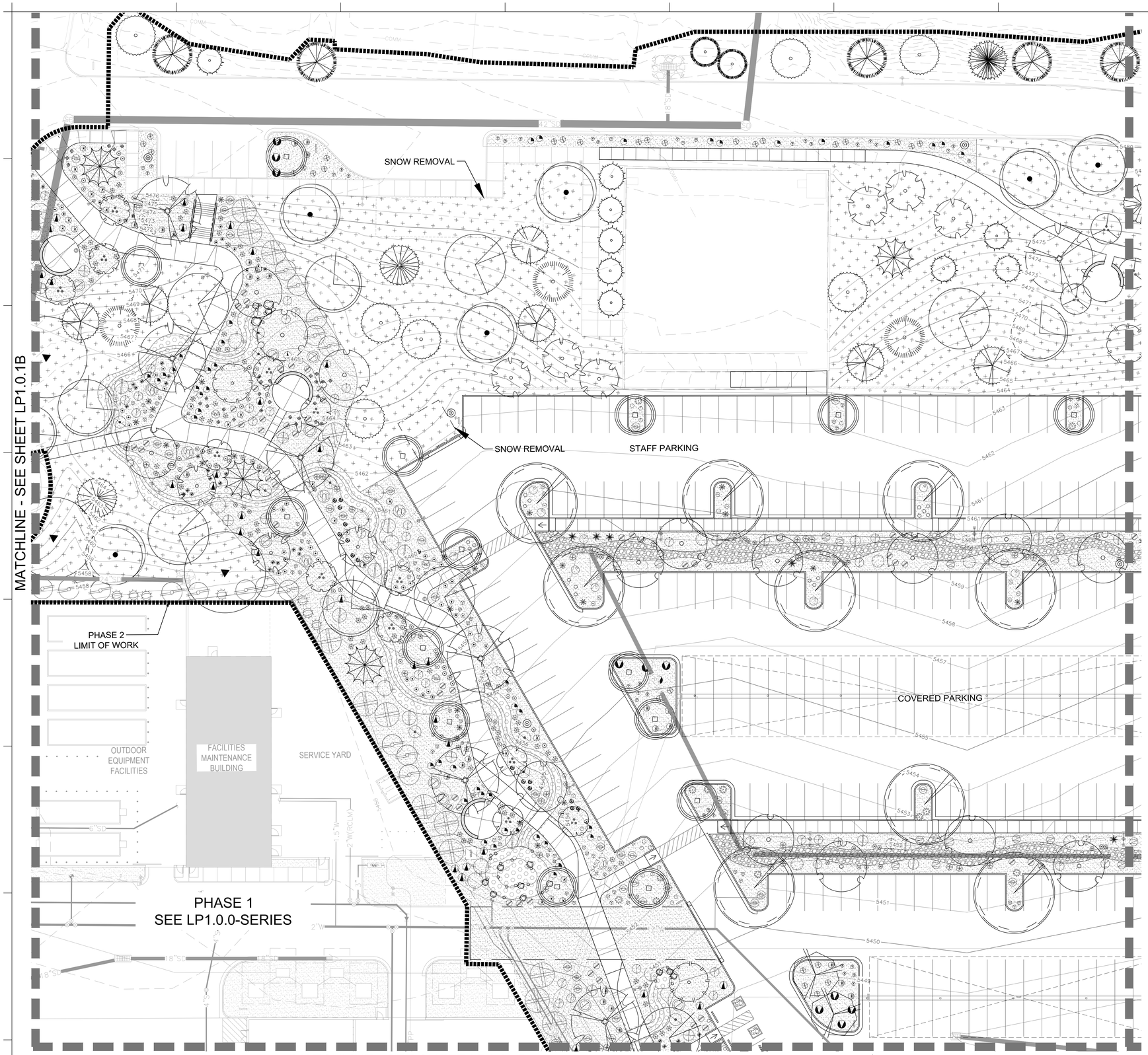

PLANT LEGEND

SYMBOL	BOTANICAL / COMMON NAME	SIZE	MATURE	QTY
ACCENTS				
	AGAVE HAVARDIANA HAVARD'S CENTURY PLANT	#5	3'X4'	24
	AGAVE PARRYI PARRY'S AGAVE	#5	2'X3'	89
	CYLINDROPUNTIA SPINOSIOR CANE CHOLLA	#5	4'X4'	7
	HESPERALOE PARVIFLORA 'YELLOW' YELLOW YUCCA	#5	4'X4'	34
	OPUNTIA PHAEACANTHA TULIP PRICKLY PEAR	#5	3'X6'	10
	POLYSTICHUM SETIFERUM SOFT SHIELD FERN	#5	2'X2'	18
	YUCCA BACCATA BROADLEAF YUCCA	#5	3'X3'	49
	YUCCA GLAUCA NARROWLEAF YUCCA	#5	3'X3'	77
DECIDUOUS SHRUBS				
	AMORPHA FRUTICOSA FALSE INDIGO	#5	10'X10'	12
	CEANOTHUS CORDULATUS MOUNTAIN WHITETHORN	#5	5'X8'	15
	CERCOCARPUS MONTANUS ALDERLEAF MOUNTAIN MAHOGANY	#5	10'X8'	16
	CHAMAEBATIARIA MILLEFOLIUM FERNBUSH	#5	6'X6'	44
	CORNUS SERICEA DWARF RED TWIG DOGWOOD	#5	10'X10'	28
	ERIOGONUM WRIGHTII WRIGHT'S BUCKWHEAT	#3	4'X3'	102
	FALLUGIA PARADOXA CANYON PLUME	#5	4'X4'	6
	FORESTIERA NEOMEXICANA NEW MEXICO PRIVET	#5	15'X12'	15
	GUTIERREZIA SAROTHRAE SNAKEWEED	#3	2'X2'	47
H	PARTHENOCISSUS QUINQUEFOLIA VIRGINA CREEPER	#5	10' X 30'	10
	POTENTILLA FRUTICOSA BUSH CINQUEFOIL	#5	3'X3'	17
	RHUS AROMATICA 'GRO-LOW' GRO-LOW FRAGRANT SUMAC	#5	1'X6'	61
	RHUS GLABRA SMOOTH SUMAC	#5	10'X10'	37
	SALIX EXIGUA COYOTE WILLOW	#5	15'X20'	10
EVERGREEN SHRUBS				
	ARCTOSTAPHYLOS PUNGENS POINT LEAF MANZANITA	#5	8'X4'	55
	ARCTOSTAPHYLOS X COLORADENSIS 'PANCHITO' PANCHITO MANZANITA	#5	2'X4'	50
	AUCUBA JAPONICA 'PETITE JADE' PETITE JADE JAPANESE LAUREL	#5	6'X5'	5
	ERICAMERIA NAUSEOSA RUBBER RABBITBRUSH	#5	3'X3'	80
	MAHONIA AQUIFOLIUM OREGON GRAPE	#5	4'X4'	79
	PINUS MUGO 'MOPS' MOPS MUGO PINE	#5	3'X3'	10
GRASSES				
	ARISTIDA PURPUREA PURPLE THREEAWN	#5	2'X2'	136
	BOTHRIOCHLOA LAGUROIDES SILVER BLUESTEM	#5	3'X3'	191
	BOUTELOUA CURTIPENDULA SIDE OATS GRAMA	#5	2'X2'	102
	JUNCUS X 'BLUE DART' BLUE DART RUSH	#5	2'X3'	49
	KOELERIA MACRANTHA PRAIRIE JUNEGRASS	#5	2'X2'	80
	NOLINA MICROCARPA BEARGRASS	#5	5'X5'	148
	PANICUM VIRGATUM 'NORTHWIND' NORTHWIND SWITCH GRASS	#5	4'X2'	48
	SCHIZACHYRIUM SCOPARIUM LITTLE BLUESTEM	#5	2'X2'	93
GROUNDCOVERS				
	CALYLOPHUS HARTWEGII HARTWEG'S SUNDROPS	#5	1'X2'	63
	CHRYSACTINIA MEXICANA DAMIANITA	#5	2'X2'	114
	JUNIPERUS SCOPULORUM 'MONOLIVER' BURLY BLUE™ JUNIPER	#5	2'X6'	16
	PRUNUS BESSEYI 'P011S' PAWNEE BUTTES® SAND CHERRY	#5	2'X4'	81
	SARCOCOCCA HOOKERIANA HUMILIS TRAILING SWEETBOX	#5	2'X8'	4
PERENNIALS				
	ACHILLEA LANULOSA WHITE YARROW	#1	2'X2'	45
	AGASTACHE CANA 'SINNING' SONORAN SUNSET® HUMMINGBIRD MINT	#5	2'X2'	8
	ASCLEPIAS TUBEROSA BUTTERFLY MILKWEED	#5	3'X2'	15
	CHIMAPHILA UMBELLATA PIPSISSEWA	#5	1'X1'	35
	ERIASTRUM EREMICUM DESERT WOOLYSTAR	#1	1'X1'	17
	MENODORA SCABRA ROUGH MENODORA	#5	2'X2'	31
	PENSTEMON STRICTUS ROCKY MOUNTAIN PENSTEMON	#5	2'X2'	19
	SALVIA GREGGII 'RADIO RED' RADIO RED AUTUMN SAGE	#5	3'X3'	10
	VIGUIERA MULTIFLORA SHOWY GOLDENEYE	#5	2'X2'	48

NOTE: SEE SHEET LP1.0.0B FOR PLANT LEGEND: TREE INFORMATION

TOPDRESS / DUST CONTROL LEGEND

PINON JUNIPER MEADOW MIX BY WESTERN NATIVE SEED	PHASE 1: +/- 320,000 SF PHASE 2: +/- 183,000 SF
3/4" MOUNTAIN GRANITE. 2" MIN. DEPTH. LOCATED IN ALL SHRUB PLANTING AREAS U.O.N. COLOR: MOUNTAIN GRANITE PRODUCT INFORMATION: perkinscindersinc.com	PHASE 1: +/- 116,000 SF PHASE 2: +/- 113,000 SF
2"-4" COBBLE. 3" MIN. DEPTH. COLOR: TAN PRODUCT INFORMATION: perkinscindersinc.com	PHASE 1: +/- 5,300 SF PHASE 2: +/- 5,300 SF
4"-8" RIP RAP. 4" MIN. DEPTH. COLOR: BASALT PRODUCT INFORMATION: perkinscindersinc.com	PHASE 1: +/- 40,000 SF PHASE 2: +/- 9,500 SF

BOULDER LEGEND

- +/-(2) MALAPAI BOULDERS - 1 TON - 3'L x 5'W x 3'H
- +/-(15) MALAPAI BOULDERS - 3/4 TON - 3'L x 3'W x 3'H
- +/-(33) MALAPAI BOULDERS - 1/2 TON - 2'L x 2'W x 2'H

NOTES: C

1. ALL LANDSCAPE AREAS TO RECEIVE IMPORTED TOPSOIL TO A DEPTH OF 36 INCHES AT EACH TREE LOCATION 2X WIDTH OF INSTALLED TREE CANOPY, 24 INCHES AT EACH CONTAINER PLANT LOCATION 2X WIDTH OF ROOTBALL,12 INCHES AT NATIVE SEED AREAS ON CUT SLOPES, AND 4 INCHES AT NATIVE SEED AREAS ON FILL SLOPES.
2. BIOSWALE AREAS TO RECEIVE ENGINEERED SOIL MIX COMPRISED OF EQUAL PARTS SAND AND ORGANIC MATERIAL TO A DEPTH OF 36-INCHES MINIMUM WITH A GEOTEXTILE FABRIC LAYER BETWEEN SUBGRADE AND IMPORTED SOIL MIX.
3. REPAIR / RESTORE LANDSCAPE / LAWN AREAS AND ASSOCIATED IRRIGATION AROUND AND WITHIN PROJECT EXTENTS DAMAGED DURING CONSTRUCTION.

811 Know what's below. Call before you dig.

NORTH — SCALE: 1" = 20'-0" (20' 40')

Plot Date:

INDIAN HEALTH SERVICE · PHS · 1955 · DEPARTMENT OF HEALTH & HUMAN SERVICES, USA

IHS Whiteriver Hospital

200 W Hospital Drive
Whiteriver, Arizona, 85941

IHS Project #: 131445
IHS Contract #: 75H70123R00008
IHS Award Date: 02/02/2024

BASED ON PROGRAM OF REQUIREMENTS DATED [**03/26/22**], POR AMENDMENT DATED [**02/03/25**], AND ON SCHEMATIC DRAWINGS APPROVED [**11/19/24**].

SMITHGROUP

455 NORTH THIRD STREET
SUITE 250
PHOENIX, AZ 85004
602.265.2200
smithgroup.com

ISSUED FOR	REV	DATE
BID ADDENDUM-H		18JUN26
BID ADDENDUM-F		09JUN26
BID ADDENDUM-D		20MAY26
BID ADDENDUM-C		14MAY26
BID ADDENDUM-A		16APR26
FINAL CONSTRUCTION DOCUMENTS		05MAR26

SEALS AND SIGNATURES

REGISTERED LANDSCAPE ARCHITECT CERTIFICATE NO. 47191 RICHARD H. JONES DATE SIGNED 5.15.2026 ARIZONA U.S.A.

EXPIRES: 03/31/28

KEYMAP

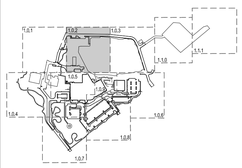

PHASE 2 -
LANDSCAPE PLAN

Drawn By: MICHAELS Checked By: JONES

14904.000

PROJECT NUMBER

CD **LP1.0.2B**

SHEET NUMBER

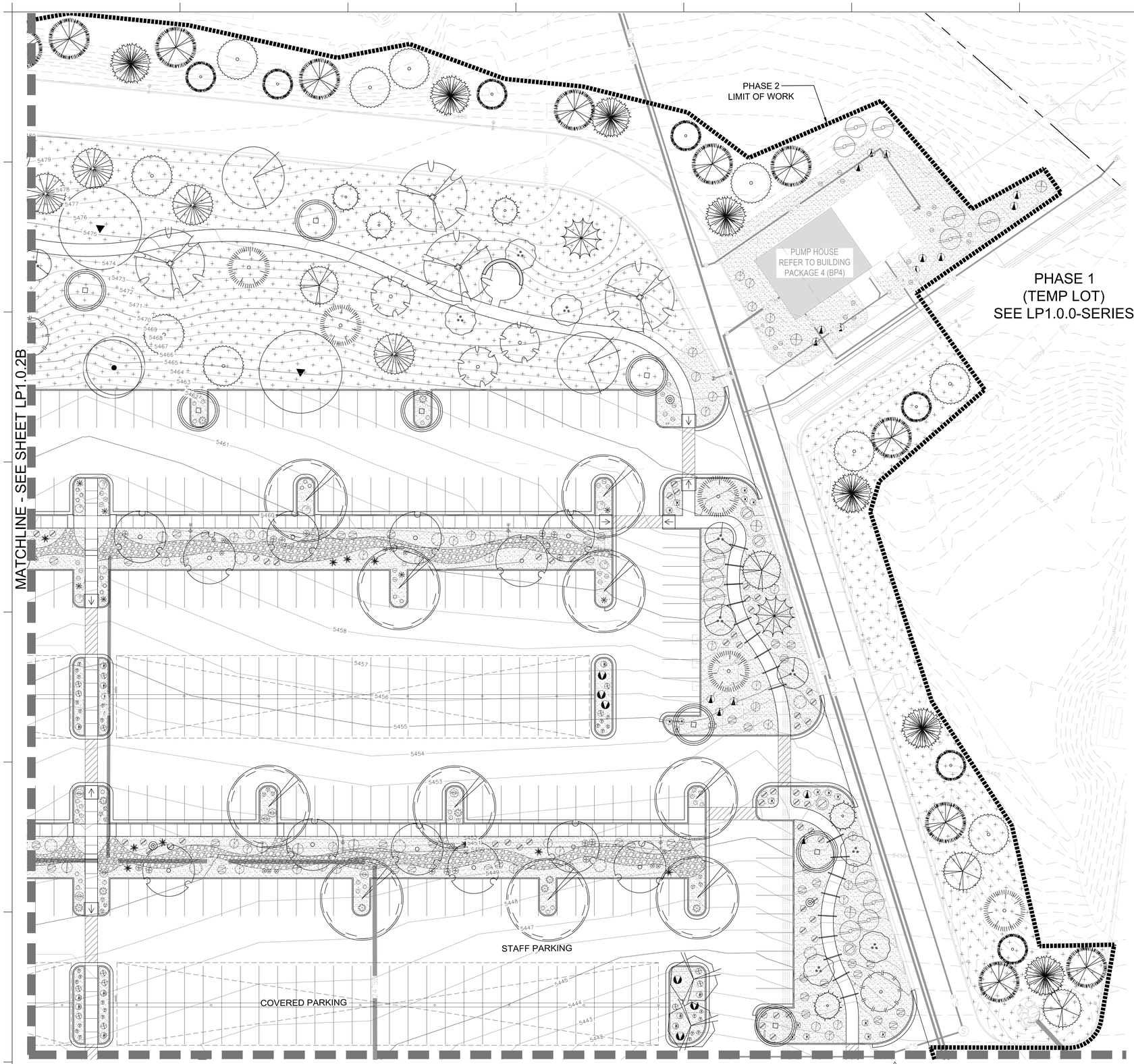

PLANT LEGEND

SYMBOL	BOTANICAL / COMMON NAME	SIZE	MATURE	QTY
ACCENTS				
	AGAVE HAVARDIANA HAVARD'S CENTURY PLANT	#5	3'X4'	24
	AGAVE PARRYI PARRY'S AGAVE	#5	2'X3'	89
	CYLINDROPUNTIA SPINOSIOR CANE CHOLLA	#5	4'X4'	7
	HESPERALOE PARVIFLORA 'YELLOW' YELLOW YUCCA	#5	4'X4'	34
	OPUNTIA PHAEACANTHA TULIP PRICKLY PEAR	#5	3'X6'	10
	POLYSTICHUM SETIFERUM SOFT SHIELD FERN	#5	2'X2'	18
	YUCCA BACCATA BROADLEAF YUCCA	#5	3'X3'	49
	YUCCA GLAUCA NARROWLEAF YUCCA	#5	3'X3'	77
DECIDUOUS SHRUBS				
	AMORPHA FRUTICOSA FALSE INDIGO	#5	10'X10'	12
	CEANOTHUS CORDULATUS MOUNTAIN WHITETHORN	#5	5'X8'	15
	CERCOCARPUS MONTANUS ALDERLEAF MOUNTAIN MAHOGANY	#5	10'X8'	16
	CHAMAEBATIARIA MILLEFOLIUM FERNBUSH	#5	6'X6'	44
	CORNUS SERICEA DWARF RED TWIG DOGWOOD	#5	10'X10'	28
	ERIOGONUM WRIGHTII WRIGHT'S BUCKWHEAT	#3	4'X3'	102
	FALLUGIA PARADOXA CANYON PLUME	#5	4'X4'	6
	FORESTIERA NEOMEXICANA NEW MEXICO PRIVET	#5	15'X12'	15
	GUTIERREZIA SAROTHRAE SNAKEWEED	#3	2'X2'	47
H	PARTHENOCISSUS QUINQUEFOLIA VIRGINA CREEPER	#5	10' X 30'	10
	POTENTILLA FRUTICOSA BUSH CINQUEFOIL	#5	3'X3'	17
	RHUS AROMATICA 'GRO-LOW' GRO-LOW FRAGRANT SUMAC	#5	1'X6'	61
	RHUS GLABRA SMOOTH SUMAC	#5	10'X10'	37
	SALIX EXIGUA COYOTE WILLOW	#5	15'X20'	10
EVERGREEN SHRUBS				
	ARCTOSTAPHYLOS PUNGENS POINT LEAF MANZANITA	#5	8'X4'	55
	ARCTOSTAPHYLOS X COLORADENSIS 'PANCHITO' PANCHITO MANZANITA	#5	2'X4'	50
	AUCUBA JAPONICA 'PETITE JADE' PETITE JADE JAPANESE LAUREL	#5	6'X5'	5
	ERICAMERIA NAUSEOSA RUBBER RABBITBRUSH	#5	3'X3'	80
	MAHONIA AQUIFOLIUM OREGON GRAPE	#5	4'X4'	79
	PINUS MUGO 'MOPS' MOPS MUGO PINE	#5	3'X3'	10
GRASSES				
	ARISTIDA PURPUREA PURPLE THREEAWN	#5	2'X2'	136
	BOTHRIOCHLOA LAGUROIDES SILVER BLUESTEM	#5	3'X3'	191
	BOUTELOUA CURTIPENDULA SIDE OATS GRAMA	#5	2'X2'	102
	JUNCUS X 'BLUE DART' BLUE DART RUSH	#5	2'X3'	49
	KOELERIA MACRANTHA PRAIRIE JUNEGRASS	#5	2'X2'	80
	NOLINA MICROCARPA BEARGRASS	#5	5'X5'	148
	PANICUM VIRGATUM 'NORTHWIND' NORTHWIND SWITCH GRASS	#5	4'X2'	48
	SCHIZACHYRIUM SCOPARIUM LITTLE BLUESTEM	#5	2'X2'	93
GROUNDCOVERS				
	CALYLOPHUS HARTWEGII HARTWEG'S SUNDROPS	#5	1'X2'	63
	CHRYSACTINIA MEXICANA DAMIANITA	#5	2'X2'	114
	JUNIPERUS SCOPULORUM 'MONOLIVER' BURLY BLUE™ JUNIPER	#5	2'X6'	16
	PRUNUS BESSEYI 'P011S' PAWNEE BUTTES® SAND CHERRY	#5	2'X4'	81
	SARCOCOCCA HOOKERIANA HUMILIS TRAILING SWEETBOX	#5	2'X8'	4
PERENNIALS				
	ACHILLEA LANULOSA WHITE YARROW	#1	2'X2'	45
	AGASTACHE CANA 'SINNING' SONORAN SUNSET® HUMMINGBIRD MINT	#5	2'X2'	8
	ASCLEPIAS TUBEROSA BUTTERFLY MILKWEED	#5	3'X2'	15
	CHIMAPHILA UMBELLATA PIPSISSEWA	#5	1'X1'	35
	ERIASTRUM EREMICUM DESERT WOOLYSTAR	#1	1'X1'	17
	MENODORA SCABRA ROUGH MENODORA	#5	2'X2'	31
	PENSTEMON STRICTUS ROCKY MOUNTAIN PENSTEMON	#5	2'X2'	19
	SALVIA GREGGII 'RADIO RED' RADIO RED AUTUMN SAGE	#5	3'X3'	10
	VIGUIERA MULTIFLORA SHOWY GOLDENEYE	#5	2'X2'	48

NOTE: SEE SHEET LP1.0.0B FOR PLANT LEGEND: TREE INFORMATION

TOPDRESS / DUST CONTROL LEGEND

PINON JUNIPER MEADOW MIX BY WESTERN NATIVE SEED	PHASE 1: +/- 320,000 SF PHASE 2: +/- 183,000 SF
3/4" MOUNTAIN GRANITE. 2" MIN. DEPTH. LOCATED IN ALL SHRUB PLANTING AREAS U.O.N. COLOR: MOUNTAIN GRANITE PRODUCT INFORMATION: perkinscindersinc.com	PHASE 1: +/- 116,000 SF PHASE 2: +/- 113,000 SF
2"-4" COBBLE. 3" MIN. DEPTH. COLOR: TAN PRODUCT INFORMATION: perkinscindersinc.com	PHASE 1: +/- 5,300 SF PHASE 2: +/- 5,300 SF
4"-8" RIP RAP. 4" MIN. DEPTH. COLOR: BASALT PRODUCT INFORMATION: perkinscindersinc.com	PHASE 1: +/- 40,000 SF PHASE 2: +/- 9,500 SF

BOULDER LEGEND

- +/-(2) MALAPAI BOULDERS - 1 TON - 3'L x 5'W x 3'H
- +/-(15) MALAPAI BOULDERS - 3/4 TON - 3'L x 3'W x 3'H
- +/-(33) MALAPAI BOULDERS - 1/2 TON - 2'L x 2'W x 2'H

NOTES: C

1. ALL LANDSCAPE AREAS TO RECEIVE IMPORTED TOPSOIL TO A DEPTH OF 36 INCHES AT EACH TREE LOCATION 2X WIDTH OF INSTALLED TREE CANOPY, 24 INCHES AT EACH CONTAINER PLANT LOCATION 2X WIDTH OF ROOTBALL,12 INCHES AT NATIVE SEED AREAS ON CUT SLOPES, AND 4 INCHES AT NATIVE SEED AREAS ON FILL SLOPES.
2. BIOSWALE AREAS TO RECEIVE ENGINEERED SOIL MIX COMPRISED OF EQUAL PARTS SAND AND ORGANIC MATERIAL TO A DEPTH OF 36-INCHES MINIMUM WITH A GEOTEXTILE FABRIC LAYER BETWEEN SUBGRADE AND IMPORTED SOIL MIX.
3. REPAIR / RESTORE LANDSCAPE / LAWN AREAS AND ASSOCIATED IRRIGATION AROUND AND WITHIN PROJECT EXTENTS DAMAGED DURING CONSTRUCTION.

Know what's below. Call before you dig.

SCALE: 20' 40' 1" = 20'-0"

Plot Date:

IHS Whiteriver Hospital

200 W Hospital Drive
Whiteriver, Arizona, 85941

IHS Project #: 131445
IHS Contract #: 75H70123R00008
IHS Award Date: 02/02/2024

BASED ON PROGRAM OF REQUIREMENTS DATED [**03/26/22**], POR AMENDMENT DATED [**02/03/25**], AND ON SCHEMATIC DRAWINGS APPROVED [**11/19/24**].

SMITHGROUP

455 NORTH THIRD STREET
SUITE 250
PHOENIX, AZ 85004
602.265.2200
smithgroup.com

ISSUED FOR	REV	DATE
BID ADDENDUM-H		18JUN26
BID ADDENDUM-F		09JUN26
BID ADDENDUM-D		20MAY26
BID ADDENDUM-C		14MAY26
BID ADDENDUM-A		16APR26
FINAL CONSTRUCTION DOCUMENTS		05MAR26

SEALS AND SIGNATURES

REGISTERED LANDSCAPE ARCHITECT CERTIFICATE NO. 47191 RICHARD P. JONES DATE SIGNED 03-05-2026 ARIZONA, U.S.A.

EXPIRES: 03/31/28

KEYMAP

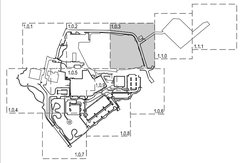

PHASE 2 - LANDSCAPE PLAN

Drawn By: MICHAELS Checked By: JONES

14904.000

PROJECT NUMBER

CD

SHEET NUMBER

LP1.0.3B

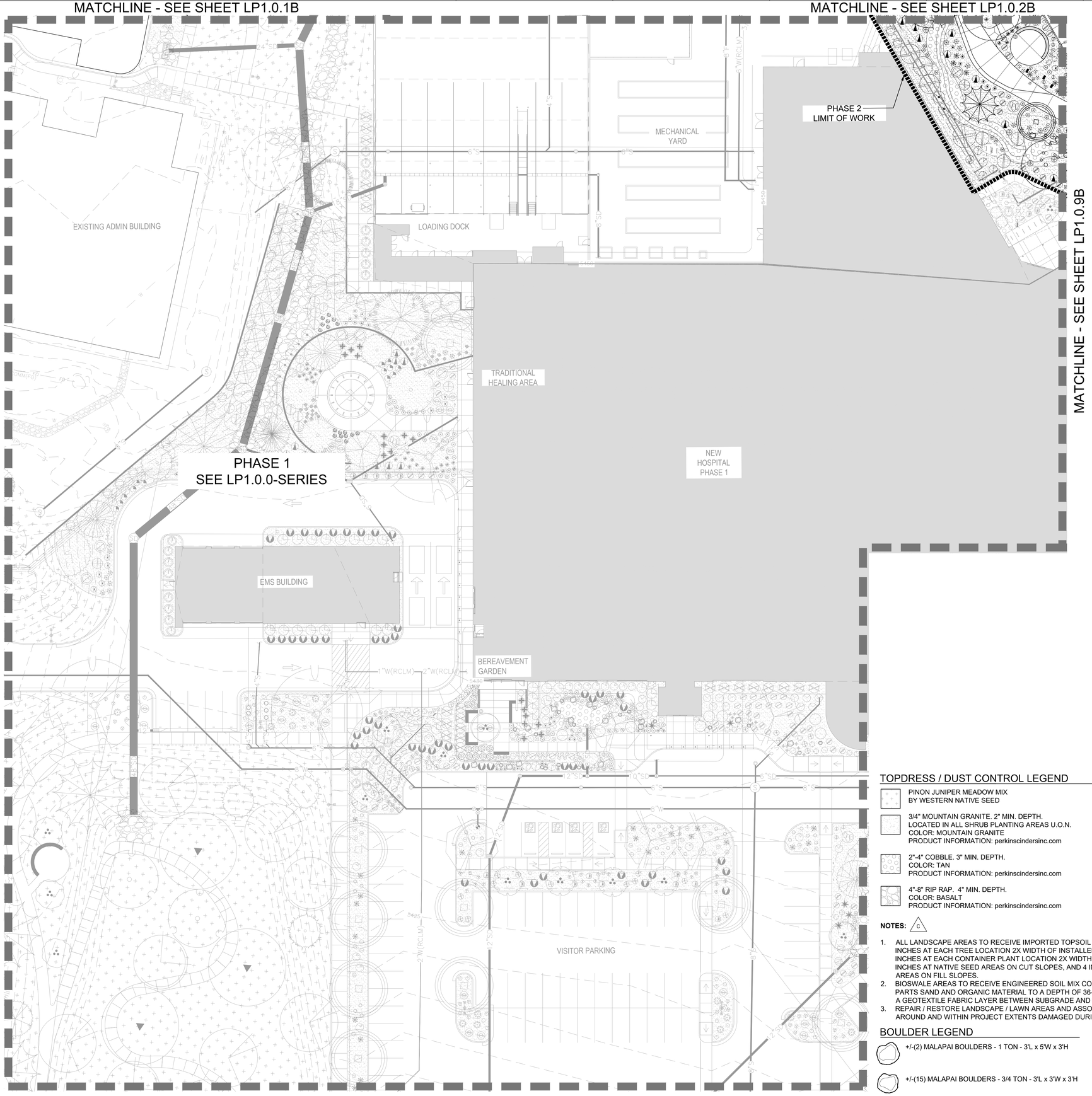

PLANT LEGEND

SYMBOL	BOTANICAL / COMMON NAME	SIZE	MATURE	QTY
ACCENTS				
	AGAVE HAVARDIANA HAVARD'S CENTURY PLANT	#5	3`X4`	24
	AGAVE PARRYI PARRY'S AGAVE	#5	2`X3`	89
	CYLINDROPUNTIA SPINOSIOR CANE CHOLLA	#5	4`X4`	7
	HESPERALOE PARVIFLORA 'YELLOW' YELLOW YUCCA	#5	4`X4`	34
	OPUNTIA PHAEACANTHA TULIP PRICKLY PEAR	#5	3'X6'	10
	POLYSTICHUM SETIFERUM SOFT SHIELD FERN	#5	2`X2`	18
	YUCCA BACCATA BROADLEAF YUCCA	#5	3`X3`	49
	YUCCA GLAUCA NARROWLEAF YUCCA	#5	3`X3`	77
DECIDUOUS SHRUBS				
	AMORPHA FRUTICOSA FALSE INDIGO	#5	10`X10`	12
	CEANOTHUS CORDULATUS MOUNTAIN WHITETHORN	#5	5`X8`	15
	CEROCARPUS MONTANUS ALDERLEAF MOUNTAIN MAHOGANY	#5	10`X8`	16
	CHAMAEBATIARIA MILLEFOLIUM FERNBUSH	#5	6`X6`	44
	CORNUS SERICEA DWARF RED TWIG DOGWOOD	#5	10`X10`	28
	ERIOGONUM WRIGHTII WRIGHT'S BUCKWHEAT	#3	4`X3`	102
	FALLUGIA PARADOXA CANYON PLUME	#5	4`X4`	6
	FORESTIERA NEOMEXICANA NEW MEXICO PRIVET	#5	15`X12`	15
	GUTIERREZIA SAROTHRAE SNAKEWEED	#3	2`X2`	47
H	PARTHENOCISSUS QUINQUEFOLIA VIRGINA CREEPER	#5	10' X 30'	10
	POTENTILLA FRUTICOSA BUSH CINQUEFOIL	#5	3`X3`	17
	RHUS AROMATICA 'GRO-LOW' GRO-LOW FRAGRANT SUMAC	#5	1`X6`	61
	RHUS GLABRA SMOOTH SUMAC	#5	10`X10`	37
	SALIX EXIGUA COYOTE WILLOW	#5	15`X20`	10
EVERGREEN SHRUBS				
	ARCTOSTAPHYLOS PUNGENS POINT LEAF MANZANITA	#5	8`X4`	55
	ARCTOSTAPHYLOS X COLORADENSIS 'PANCHITO' PANCHITO MANZANITA	#5	2`X4`	50
	AUCUBA JAPONICA 'PETITE JADE' PETITE JADE JAPANESE LAUREL	#5	6`X5`	5
	ERICAMERIA NAUSEOSA RUBBER RABBITBRUSH	#5	3`X3`	80
	MAHONIA AQUIFOLIUM OREGON GRAPE	#5	4`X4`	79
	PINUS MUGO 'MOPS' MOPS MUGO PINE	#5	3`X3`	10
GRASSES				
	ARISTIDA PURPUREA PURPLE THREEAWN	#5	2`X2`	136
	BOTHRIOCHLOA LAGUROIDES SILVER BLUESTEM	#5	3`X3`	191
	BOUTELOUA CURTIPENDULA SIDE OATS GRAMA	#5	2`X2`	102
	JUNCUS X 'BLUE DART' BLUE DART RUSH	#5	2`X3`	49
	KOELERIA MACRANTHA PRAIRIE JUNEGRASS	#5	2`X2`	80
	NOLINA MICROCARPA BEARGRASS	#5	5`X5`	148
	PANICUM VIRGATUM 'NORTHWIND' NORTHWIND SWITCH GRASS	#5	4`X2`	48
	SCHIZACHYRIUM SCOPARIUM LITTLE BLUESTEM	#5	2`X2`	93
GROUNDCOVERS				
	CALYLOPHUS HARTWEGII HARTWEG'S SUNDROPS	#5	1`X2`	63
	CHRYSACTINIA MEXICANA DAMIANITA	#5	2`X2`	114
	JUNIPERUS SCOPULORUM 'MONOLIVER' BURLY BLUE™ JUNIPER	#5	2`X6`	16
	PRUNUS BESSEYI 'P011S' PAWNEE BUTTES® SAND CHERRY	#5	2`X4`	81
	SARCOCOCCA HOOKERIANA HUMILIS TRAILING SWEETBOX	#5	2`X8`	4
PERENNIALS				
	ACHILLEA LANULOSA WHITE YARROW	#1	2`X2`	45
	AGASTACHE CANA 'SINNING' SONORAN SUNSET® HUMMINGBIRD MINT	#5	2`X2`	8
	ASCLEPIAS TUBEROSA BUTTERFLY MILKWEED	#5	3`X2`	15
	CHIMAPHILA UMBELLATA PIPSISSEWA	#5	1`X1`	35
	ERIASTRUM EREMICUM DESERT WOOLYSTAR	#1	1`X1`	17
	MENODORA SCABRA ROUGH MENODORA	#5	2`X2`	31
	PENSTEMON STRICTUS ROCKY MOUNTAIN PENSTEMON	#5	2`X2`	19
	SALVIA GREGGII 'RADIO RED' RADIO RED AUTUMN SAGE	#5	3`X3`	10
	VIGUIERA MULTIFLORA SHOWY GOLDENEYE	#5	2`X2`	48

NOTE: SEE SHEET LP1.0.0B FOR PLANT LEGEND: TREE INFORMATION

TOPDRESS / DUST CONTROL LEGEND

PINON JUNIPER MEADOW MIX BY WESTERN NATIVE SEED	PHASE 1: +/- 320,000 SF PHASE 2: +/- 183,000 SF
3/4" MOUNTAIN GRANITE. 2" MIN. DEPTH. LOCATED IN ALL SHRUB PLANTING AREAS U.O.N. COLOR: MOUNTAIN GRANITE PRODUCT INFORMATION: perkinscindersinc.com	PHASE 1: +/- 116,000 SF PHASE 2: +/- 113,000 SF
2"-4" COBBLE. 3" MIN. DEPTH. COLOR: TAN PRODUCT INFORMATION: perkinscindersinc.com	PHASE 1: +/- 5,300 SF PHASE 2: +/- 5,300 SF
4"-8" RIP RAP. 4" MIN. DEPTH. COLOR: BASALT PRODUCT INFORMATION: perkinscindersinc.com	PHASE 1: +/- 40,000 SF PHASE 2: +/- 9,500 SF

NOTES: C

1. ALL LANDSCAPE AREAS TO RECEIVE IMPORTED TOPSOIL TO A DEPTH OF 36 INCHES AT EACH TREE LOCATION 2X WIDTH OF INSTALLED TREE CANOPY, 24 INCHES AT EACH CONTAINER PLANT LOCATION 2X WIDTH OF ROOTBALL,12 INCHES AT NATIVE SEED AREAS ON CUT SLOPES, AND 4 INCHES AT NATIVE SEED AREAS ON FILL SLOPES.
2. BIOSWALE AREAS TO RECEIVE ENGINEERED SOIL MIX COMPRISED OF EQUAL PARTS SAND AND ORGANIC MATERIAL TO A DEPTH OF 36-INCHES MINIMUM WITH A GEOTEXTILE FABRIC LAYER BETWEEN SUBGRADE AND IMPORTED SOIL MIX.
3. REPAIR / RESTORE LANDSCAPE / LAWN AREAS AND ASSOCIATED IRRIGATION AROUND AND WITHIN PROJECT EXTENTS DAMAGED DURING CONSTRUCTION.

BOULDER LEGEND

+/-(2) MALAPAI BOULDERS - 1 TON - 3'L x 5'W x 3'H

+/-(15) MALAPAI BOULDERS - 3/4 TON - 3'L x 3'W x 3'H

+/-(33) MALAPAI BOULDERS - 1/2 TON - 2'L x 2'W x 2'H

811 Know what's below... Call before you dig.

SCALE: 20' 40' 1" = 20'-0"

Plot Date:

IHS Whiteriver Hospital

200 W Hospital Drive
Whiteriver, Arizona, 85941

IHS Project #: 131445
IHS Contract #: 75H70123R00008
IHS Award Date: 02/02/2024

BASED ON PROGRAM OF REQUIREMENTS DATED [**03/26/22**], POR AMENDMENT DATED [**02/03/25**], AND ON SCHEMATIC DRAWINGS APPROVED [**11/19/24**].

SMITHGROUP

455 NORTH THIRD STREET
SUITE 250
PHOENIX, AZ 85004
602.265.2200
smithgroup.com

ISSUED FOR	REV	DATE
BID ADDENDUM-H		18JUN26
BID ADDENDUM-F		09JUN26
BID ADDENDUM-D		20MAY26
BID ADDENDUM-C		14MAY26
BID ADDENDUM-A		16APR26
FINAL CONSTRUCTION DOCUMENTS		05MAR26

SEALS AND SIGNATURES

RECORDED LANDSCAPE ARCHITECT
47191
RICHARD P. JONES
DATE SIGNED 3.15.2026
ARIZONA, U.S.A.
EXPIRES: 03/31/28

KEYMAP

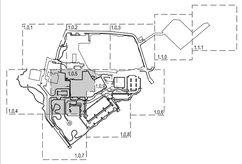

PHASE 2 - LANDSCAPE PLAN

Drawn By: MICHAELS Checked By: JONES

14904.000

PROJECT NUMBER

CD **LP1.0.5B**

SHEET NUMBER

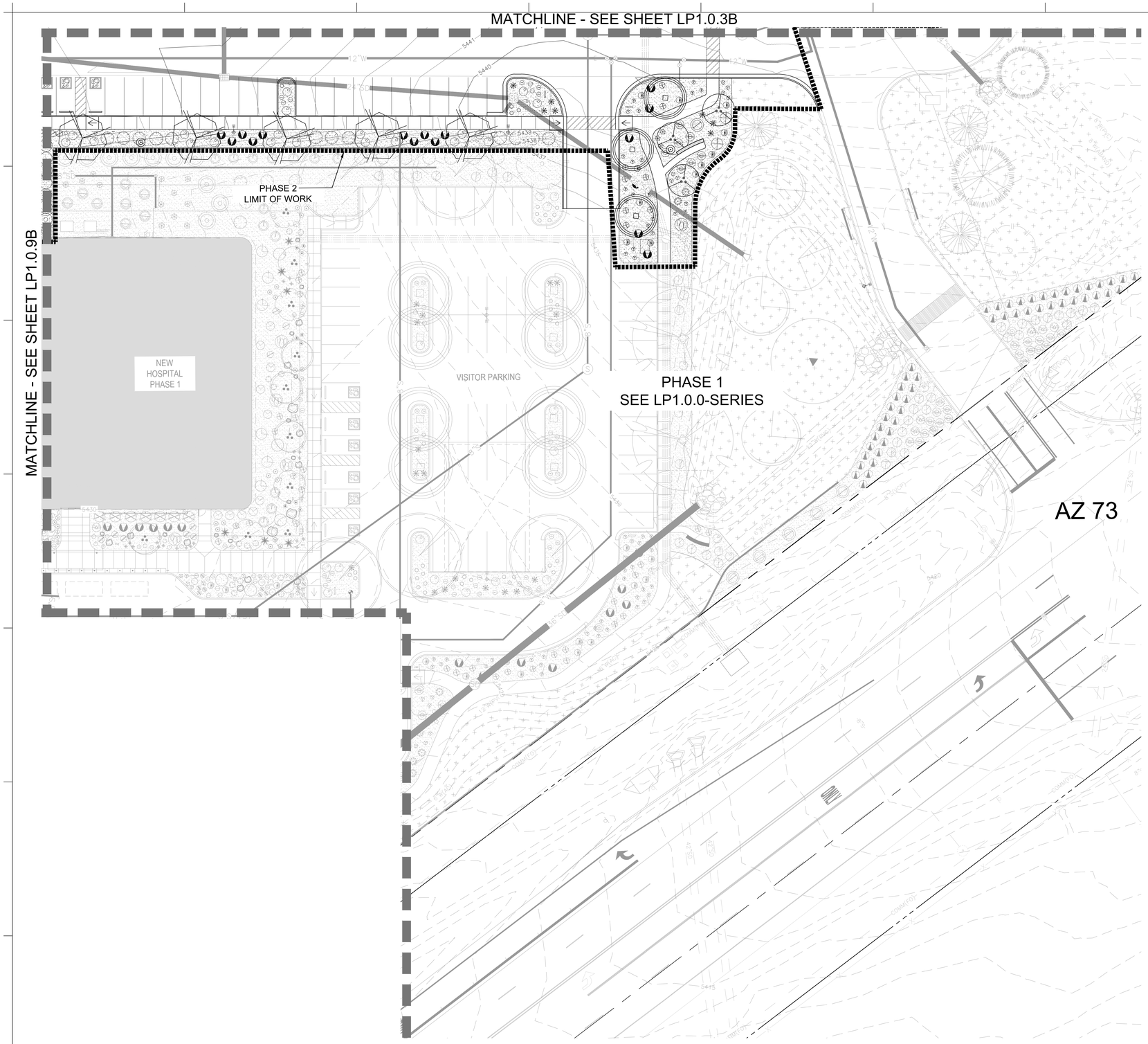

PLANT LEGEND

SYMBOL	BOTANICAL / COMMON NAME	SIZE	MATURE	QTY
ACCENTS				
	AGAVE HAVARDIANA HAVARD'S CENTURY PLANT	#5	3'X4'	24
	AGAVE PARRYI PARRY'S AGAVE	#5	2'X3'	89
	CYLINDROPUNTIA SPINOSIOR CANE CHOLLA	#5	4'X4'	7
	HESPERALOE PARVIFLORA 'YELLOW' YELLOW YUCCA	#5	4'X4'	34
	OPUNTIA PHAEACANTHA TULIP PRICKLY PEAR	#5	3'X6'	10
	POLYSTICHUM SETIFERUM SOFT SHIELD FERN	#5	2'X2'	18
	YUCCA BACCATA BROADLEAF YUCCA	#5	3'X3'	49
	YUCCA GLAUCA NARROWLEAF YUCCA	#5	3'X3'	77
DECIDUOUS SHRUBS				
	AMORPHA FRUTICOSA FALSE INDIGO	#5	10'X10'	12
	CEANOTHUS CORDULATUS MOUNTAIN WHITETHORN	#5	5'X8'	15
	CERCOCARPUS MONTANUS ALDERLEAF MOUNTAIN MAHOGANY	#5	10'X8'	16
	CHAMAEBATIARIA MILLEFOLIUM FERNBUSH	#5	6'X6'	44
	CORNUS SERICEA DWARF RED TWIG DOGWOOD	#5	10'X10'	28
	ERIOGONUM WRIGHTII WRIGHT'S BUCKWHEAT	#3	4'X3'	102
	FALLUGIA PARADOXA CANYON PLUME	#5	4'X4'	6
	FORESTIERA NEOMEXICANA NEW MEXICO PRIVET	#5	15'X12'	15
	GUTIERREZIA SAROTHRAE SNAKEWEED	#3	2'X2'	47
H	PARTHENOCISSUS QUINQUEFOLIA VIRGINA CREEPER	#5	10' X 30'	10
	POTENTILLA FRUTICOSA BUSH CINQUEFOIL	#5	3'X3'	17
	RHUS AROMATICA 'GRO-LOW' GRO-LOW FRAGRANT SUMAC	#5	1'X6'	61
	RHUS GLABRA SMOOTH SUMAC	#5	10'X10'	37
	SALIX EXIGUA COYOTE WILLOW	#5	15'X20'	10
EVERGREEN SHRUBS				
	ARCTOSTAPHYLOS PUNGENS POINT LEAF MANZANITA	#5	8'X4'	55
	ARCTOSTAPHYLOS X COLORADENSIS 'PANCHITO' PANCHITO MANZANITA	#5	2'X4'	50
	AUCUBA JAPONICA 'PETITE JADE' PETITE JADE JAPANESE LAUREL	#5	6'X5'	5
	ERICAMERIA NAUSEOSA RUBBER RABBITBRUSH	#5	3'X3'	80
	MAHONIA AQUIFOLIUM OREGON GRAPE	#5	4'X4'	79
	PINUS MUGO 'MOPS' MOPS MUGO PINE	#5	3'X3'	10
GRASSES				
	ARISTIDA PURPUREA PURPLE THREEAWN	#5	2'X2'	136
	BOTHRIOCHLOA LAGUROIDES SILVER BLUESTEM	#5	3'X3'	191
	BOUTELOUA CURTIPENDULA SIDE OATS GRAMA	#5	2'X2'	102
	JUNCUS X 'BLUE DART' BLUE DART RUSH	#5	2'X3'	49
	KOELERIA MACRANTHA PRAIRIE JUNEGRASS	#5	2'X2'	80
	NOLINA MICROCARPA BEARGRASS	#5	5'X5'	148
	PANICUM VIRGATUM 'NORTHWIND' NORTHWIND SWITCH GRASS	#5	4'X2'	48
	SCHIZACHYRIUM SCOPARIUM LITTLE BLUESTEM	#5	2'X2'	93
GROUNDCOVERS				
	CALYLOPHUS HARTWEGII HARTWEG'S SUNDROPS	#5	1'X2'	63
	CHRYSACTINIA MEXICANA DAMIANITA	#5	2'X2'	114
	JUNIPERUS SCOPULORUM 'MONOLIVER' BURLY BLUE™ JUNIPER	#5	2'X6'	16
	PRUNUS BESSEYI 'P011S' PAWNEE BUTTES® SAND CHERRY	#5	2'X4'	81
	SARCOCOCCA HOOKERIANA HUMILIS TRAILING SWEETBOX	#5	2'X8'	4
PERENNIALS				
	ACHILLEA LANULOSA WHITE YARROW	#1	2'X2'	45
	AGASTACHE CANA 'SINNING' SONORAN SUNSET® HUMMINGBIRD MINT	#5	2'X2'	8
	ASCLEPIAS TUBEROSA BUTTERFLY MILKWEED	#5	3'X2'	15
	CHIMAPHILA UMBELLATA PIPSISSEWA	#5	1'X1'	35
	ERIASTRUM EREMICUM DESERT WOOLYSTAR	#1	1'X1'	17
	MENODORA SCABRA ROUGH MENODORA	#5	2'X2'	31
	PENSTEMON STRICTUS ROCKY MOUNTAIN PENSTEMON	#5	2'X2'	19
	SALVIA GREGGII 'RADIO RED' RADIO RED AUTUMN SAGE	#5	3'X3'	10
	VIGUIERA MULTIFLORA SHOWY GOLDENEYE	#5	2'X2'	48

NOTE: SEE SHEET LP1.0.0B FOR PLANT LEGEND: TREE INFORMATION

TOPDRESS / DUST CONTROL LEGEND

PINON JUNIPER MEADOW MIX BY WESTERN NATIVE SEED	PHASE 1: +/- 320,000 SF PHASE 2: +/- 183,000 SF
3/4" MOUNTAIN GRANITE. 2" MIN. DEPTH. LOCATED IN ALL SHRUB PLANTING AREAS U.O.N. COLOR: MOUNTAIN GRANITE PRODUCT INFORMATION: perkinscindersinc.com	PHASE 1: +/- 116,000 SF PHASE 2: +/- 113,000 SF
2"-4" COBBLE. 3" MIN. DEPTH. COLOR: TAN PRODUCT INFORMATION: perkinscindersinc.com	PHASE 1: +/- 5,300 SF PHASE 2: +/- 5,300 SF
4"-8" RIP RAP. 4" MIN. DEPTH. COLOR: BASALT PRODUCT INFORMATION: perkinscindersinc.com	PHASE 1: +/- 40,000 SF PHASE 2: +/- 9,500 SF

BOULDER LEGEND

- +/-(2) MALAPAI BOULDERS - 1 TON - 3'L x 5'W x 3'H
- +/-(15) MALAPAI BOULDERS - 3/4 TON - 3'L x 3'W x 3'H
- +/-(33) MALAPAI BOULDERS - 1/2 TON - 2'L x 2'W x 2'H

NOTES: C

1. ALL LANDSCAPE AREAS TO RECEIVE IMPORTED TOPSOIL TO A DEPTH OF 36 INCHES AT EACH TREE LOCATION 2X WIDTH OF INSTALLED TREE CANOPY, 24 INCHES AT EACH CONTAINER PLANT LOCATION 2X WIDTH OF ROOTBALL,12 INCHES AT NATIVE SEED AREAS ON CUT SLOPES, AND 4 INCHES AT NATIVE SEED AREAS ON FILL SLOPES.
2. BIOSWALE AREAS TO RECEIVE ENGINEERED SOIL MIX COMPRISED OF EQUAL PARTS SAND AND ORGANIC MATERIAL TO A DEPTH OF 36-INCHES MINIMUM WITH A GEOTEXTILE FABRIC LAYER BETWEEN SUBGRADE AND IMPORTED SOIL MIX.
3. REPAIR / RESTORE LANDSCAPE / LAWN AREAS AND ASSOCIATED IRRIGATION AROUND AND WITHIN PROJECT EXTENTS DAMAGED DURING CONSTRUCTION.

811 Know what's below. Call before you dig.

SCALE: 20' 40' 1" = 20'-0"

Plot Date:

IHS Whiteriver Hospital

200 W Hospital Drive
Whiteriver, Arizona, 85941

IHS Project #: 131445
IHS Contract #: 75H70123R00008
IHS Award Date: 02/02/2024

BASED ON PROGRAM OF REQUIREMENTS DATED [**03/26/22**], POR AMENDMENT DATED [**02/03/25**], AND ON SCHEMATIC DRAWINGS APPROVED [**11/19/24**].

SMITHGROUP

455 NORTH THIRD STREET
SUITE 250
PHOENIX, AZ 85004
602.265.2200
smithgroup.com

ISSUED FOR	REV	DATE
BID ADDENDUM-H		18JUN26
BID ADDENDUM-F		09JUN26
BID ADDENDUM-D		20MAY26
BID ADDENDUM-C		14MAY26
BID ADDENDUM-A		16APR26
FINAL CONSTRUCTION DOCUMENTS		05MAR26

SEALS AND SIGNATURES

REGISTERED LANDSCAPE ARCHITECT
CERTIFICATE NO.
47191
RICHARD P. JONES
DATE SIGNED
ARIZONA, U.S.A.
5.15.2026

EXPIRES: 03/31/28

KEYMAP

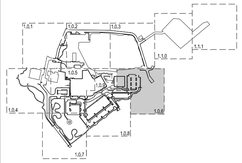

PHASE 2 -
LANDSCAPE PLAN

Drawn By: MICHAELS Checked By: JONES

PROJECT NUMBER 14904.000

CD **LP1.0.6B**

SHEET NUMBER

MATCHLINE - SEE SHEET LP1.0.2B

MATCHLINE - SEE SHEET LP1.0.3B

MATCHLINE - SEE SHEET LP1.0.5B

MATCHLINE - SEE SHEET LP1.0.6B

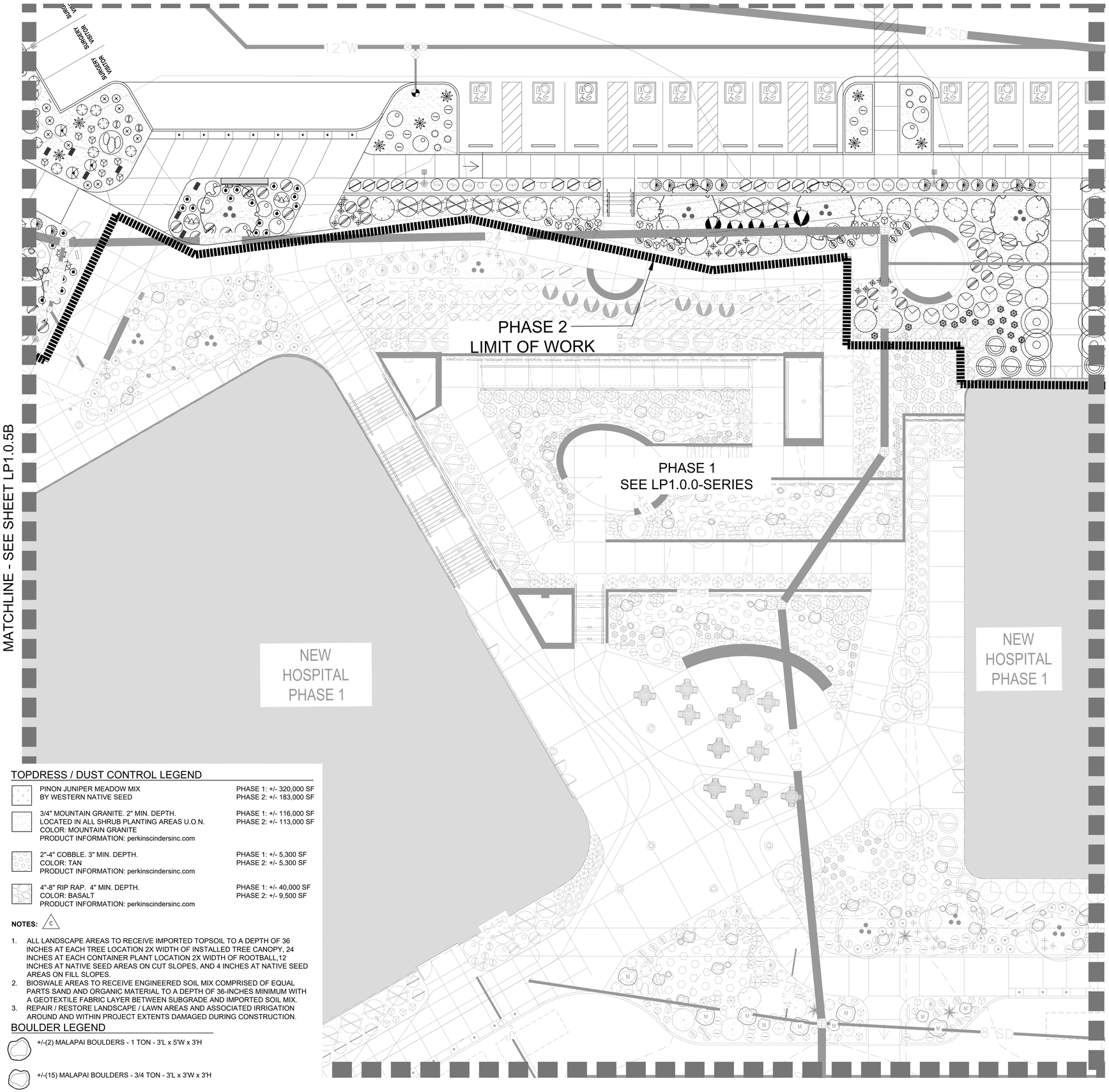

TOPDRESS / DUST CONTROL LEGEND

	PINON JUNIPER MEADOW MIX BY WESTERN NATIVE SEED	PHASE 1: +/- 320,000 SF PHASE 2: +/- 183,000 SF
	3/4" MOUNTAIN GRANITE. 2" MIN. DEPTH. LOCATED IN ALL SHRUB PLANTING AREAS U.O.N. COLOR: MOUNTAIN GRANITE PRODUCT INFORMATION: perkinscindersinc.com	PHASE 1: +/- 116,000 SF PHASE 2: +/- 113,000 SF
	2"-4" COBBLE. 3" MIN. DEPTH. COLOR: TAN PRODUCT INFORMATION: perkinscindersinc.com	PHASE 1: +/- 5,300 SF PHASE 2: +/- 5,300 SF
	4"-8" RIP RAP. 4" MIN. DEPTH. COLOR: BASALT PRODUCT INFORMATION: perkinscindersinc.com	PHASE 1: +/- 40,000 SF PHASE 2: +/- 9,500 SF

NOTES: C

1. ALL LANDSCAPE AREAS TO RECEIVE IMPORTED TOPSOIL TO A DEPTH OF 36 INCHES AT EACH TREE LOCATION 2X WIDTH OF INSTALLED TREE CANOPY, 24 INCHES AT EACH CONTAINER PLANT LOCATION 2X WIDTH OF ROOTBALL,12 INCHES AT NATIVE SEED AREAS ON CUT SLOPES, AND 4 INCHES AT NATIVE SEED AREAS ON FILL SLOPES.
2. BIOSWALE AREAS TO RECEIVE ENGINEERED SOIL MIX COMPRISED OF EQUAL PARTS SAND AND ORGANIC MATERIAL TO A DEPTH OF 36-INCHES MINIMUM WITH A GEOTEXTILE FABRIC LAYER BETWEEN SUBGRADE AND IMPORTED SOIL MIX.
3. REPAIR / RESTORE LANDSCAPE / LAWN AREAS AND ASSOCIATED IRRIGATION AROUND AND WITHIN PROJECT EXTENTS DAMAGED DURING CONSTRUCTION.

BOULDER LEGEND

+/-(2) MALAPAI BOULDERS - 1 TON - 3'L x 5'W x 3'H

+/-(15) MALAPAI BOULDERS - 3/4 TON - 3'L x 3'W x 3'H

+/-(33) MALAPAI BOULDERS - 1/2 TON - 2'L x 2'W x 2'H

PLANT LEGEND

SYMBOL	BOTANICAL / COMMON NAME	SIZE	MATURE	QTY
ACCENTS				
	AGAVE HAVARDIANA HAVARD'S CENTURY PLANT	#5	3`X4`	24
	AGAVE PARRYI PARRY'S AGAVE	#5	2`X3`	89
	CYLINDROPUNTIA SPINOSIOR CANE CHOLLA	#5	4`X4`	7
	HESPERALOE PARVIFLORA 'YELLOW' YELLOW YUCCA	#5	4`X4`	34
	OPUNTIA PHAEACANTHA TULIP PRICKLY PEAR	#5	3'X6'	10
	POLYSTICHUM SETIFERUM SOFT SHIELD FERN	#5	2`X2`	18
	YUCCA BACCATA BROADLEAF YUCCA	#5	3`X3`	49
	YUCCA GLAUCA NARROWLEAF YUCCA	#5	3`X3`	77
DECIDUOUS SHRUBS				
	AMORPHA FRUTICOSA FALSE INDIGO	#5	10`X10`	12
	CEANOTHUS CORDULATUS MOUNTAIN WHITETHORN	#5	5`X8`	15
	CERCOCARPUS MONTANUS ALDERLEAF MOUNTAIN MAHOGANY	#5	10`X8`	16
	CHAMAEBATIARIA MILLEFOLIUM FERNBUSH	#5	6`X6`	44
	CORNUS SERICEA DWARF RED TWIG DOGWOOD	#5	10`X10`	28
	ERIOGONUM WRIGHTII WRIGHT'S BUCKWHEAT	#3	4`X3`	102
	FALLUGIA PARADOXA CANYON PLUME	#5	4`X4`	6
	FORESTIERA NEOMEXICANA NEW MEXICO PRIVET	#5	15`X12`	15
	GUTIERREZIA SAROTHRAE SNAKEWEED	#3	2`X2`	47
H	PARTHENOCISSUS QUINQUEFOLIA VIRGINA CREEPER	#5	10' X 30'	10
	POTENTILLA FRUTICOSA BUSH CINQUEFOIL	#5	3`X3`	17
	RHUS AROMATICA 'GRO-LOW' GRO-LOW FRAGRANT SUMAC	#5	1`X6`	61
	RHUS GLABRA SMOOTH SUMAC	#5	10`X10`	37
	SALIX EXIGUA COYOTE WILLOW	#5	15`X20`	10
EVERGREEN SHRUBS				
	ARCTOSTAPHYLOS PUNGENS POINT LEAF MANZANITA	#5	8`X4`	55
	ARCTOSTAPHYLOS X COLORADENSIS `PANCHITO' PANCHITO MANZANITA	#5	2`X4`	50
	AUCUBA JAPONICA 'PETITE JADE' PETITE JADE JAPANESE LAUREL	#5	6`X5`	5
	ERICAMERIA NAUSEOSA RUBBER RABBITBRUSH	#5	3`X3`	80
	MAHONIA AQUIFOLIUM OREGON GRAPE	#5	4`X4`	79
	PINUS MUGO 'MOPS' MOPS MUGO PINE	#5	3`X3`	10
GRASSES				
	ARISTIDA PURPUREA PURPLE THREEAWN	#5	2`X2`	136
	BOTHRIOCHLOA LAGUROIDES SILVER BLUESTEM	#5	3`X3`	191
	BOUTELOUA CURTIPENDULA SIDE OATS GRAMA	#5	2`X2`	102
	JUNCUS X 'BLUE DART' BLUE DART RUSH	#5	2`X3`	49
	KOELERIA MACRANTHA PRAIRIE JUNEGRASS	#5	2`X2`	80
	NOLINA MICROCARPA BEARGRASS	#5	5`X5`	148
	PANICUM VIRGATUM 'NORTHWIND' NORTHWIND SWITCH GRASS	#5	4`X2`	48
	SCHIZACHYRIUM SCOPARIUM LITTLE BLUESTEM	#5	2`X2`	93
GROUNDCOVERS				
	CALYLOPHUS HARTWEGII HARTWEG'S SUNDROPS	#5	1`X2`	63
	CHRYSACTINIA MEXICANA DAMIANITA	#5	2`X2`	114
	JUNIPERUS SCOPULORUM 'MONOLIVER' BURLY BLUE™ JUNIPER	#5	2`X6`	16
	PRUNUS BESSEYI 'P011S' PAWNEE BUTTES® SAND CHERRY	#5	2`X4`	81
	SARCOCOCCA HOOKERIANA HUMILIS TRAILING SWEETBOX	#5	2`X8`	4
PERENNIALS				
	ACHILLEA LANULOSA WHITE YARROW	#1	2`X2`	45
	AGASTACHE CANA 'SINNING' SONORAN SUNSET® HUMMINGBIRD MINT	#5	2`X2`	8
	ASCLEPIAS TUBEROSA BUTTERFLY MILKWEED	#5	3`X2`	15
	CHIMAPHILA UMBELLATA PIPSISSEWA	#5	1`X1`	35
	ERIASTRUM EREMICUM DESERT WOOLYSTAR	#1	1`X1`	17
	MENODORA SCABRA ROUGH MENODORA	#5	2`X2`	31
	PENSTEMON STRICTUS ROCKY MOUNTAIN PENSTEMON	#5	2`X2`	19
	SALVIA GREGGII 'RADIO RED' RADIO RED AUTUMN SAGE	#5	3`X3`	10
	VIGUIERA MULTIFLORA SHOWY GOLDENEYE	#5	2`X2`	48

NOTE: SEE SHEET LP1.0.0B FOR PLANT LEGEND: TREE INFORMATION

811 Know what's below. Call before you dig.

SCALE: 0 10' 20' 1" = 10'-0"

Plot Date:

IHS Whiteriver Hospital

200 W Hospital Drive
Whiteriver, Arizona, 85941

IHS Project #: 131445
IHS Contract #: 75H70123R00008
IHS Award Date: 02/02/2024

BASED ON PROGRAM OF REQUIREMENTS DATED [**03/26/22**], POR AMENDMENT DATED [**02/03/25**], AND ON SCHEMATIC DRAWINGS APPROVED [**11/19/24**].

SMITHGROUP

455 NORTH THIRD STREET
SUITE 250
PHOENIX, AZ 85004
602.265.2200
smithgroup.com

ISSUED FOR	REV	DATE
BID ADDENDUM-H		18JUN26
BID ADDENDUM-F		09JUN26
BID ADDENDUM-D		20MAY26
BID ADDENDUM-C		14MAY26
BID ADDENDUM-A		16APR26
FINAL CONSTRUCTION DOCUMENTS		05MAR26

SEALS AND SIGNATURES

REGISTERED LANDSCAPE ARCHITECT CERTIFICATE NO. 47191 RICHARD E. JONES DATE SIGNED 03/31/26 ARIZONA, U.S.A.

EXPIRES: 03/31/28

KEYMAP

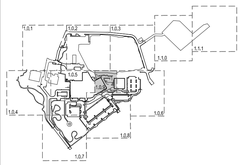

PHASE 2 - COURTYARD LANDSCAPE PLAN

Drawn By: MICHAELS Checked By: JONES

14904.000

PROJECT NUMBER

CD **LP1.0.9B**

SHEET NUMBER