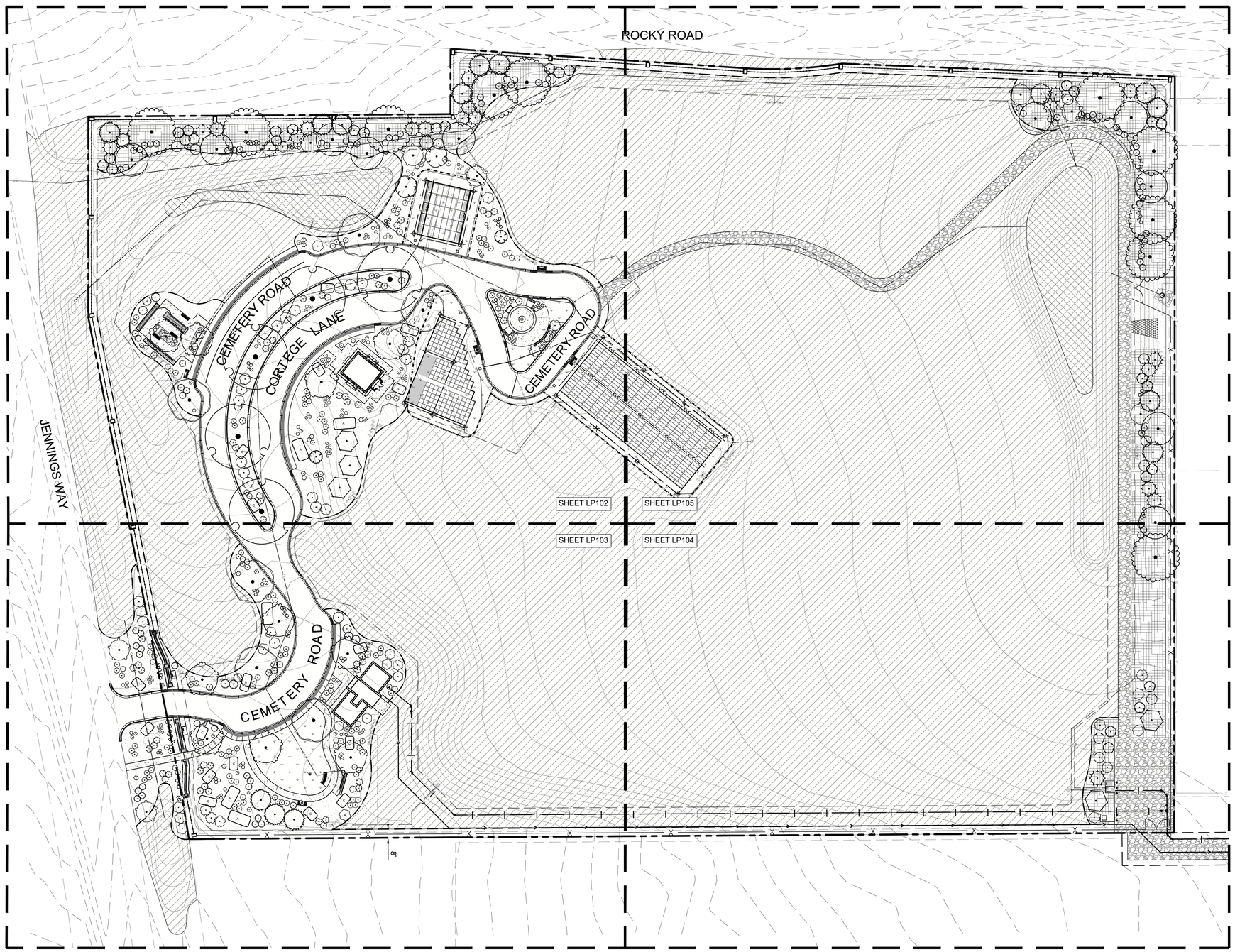

1 PLANTING LAYOUT PLAN
SCALE: 1" = 40' (30" x 42" PAPER SIZE)

LEGEND

- PROPERTY LIMITS
- CONSTRUCTION LIMITS
- TURFGRASS SOD
- NATIVE PLANTING
- TYPE 1 ROCK MULCH OVER LANDSCAPE FABRIC
- WOOD MULCH
- DRAINAGE PLANTING
- CONCRETE MOW BAND
- SPADE EDGE
- ROOT BARRIER
- IRRIGATION MAIN
- A ROCK OUTCROPPING TYPE A
- B ROCK OUTCROPPING TYPE B
- C ROCK OUTCROPPING TYPE C

SHEET NOTES

1. AREAS NOTED AS TURFGRASS SOD WILL BE FULLY IRRIGATED.
2. AREAS NOTED AS NATIVE SEED WILL BE IRRIGATED UNTIL ESTABLISHED.
3. RESPREAD STOCKPILE NATIVE TOPSOIL AND PLANT REMNANTS EVENLY OVER EXTENT OF NATIVE PLANTING AREAS AND OVERSEED WITH NATIVE SEED MIX.
4. AREAS NOTED AS MULCH WITH SHRUBS AND TREES TO BE POINT SOURCE IRRIGATED.
5. SEE IRRIGATION DRAWINGS.

KEY MAP N.T.S.

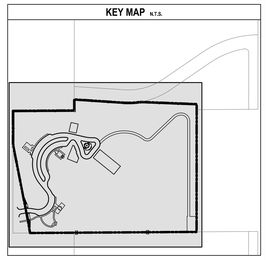

BID DOCUMENTS

Revisions:	Date:

CONSULTANT

STRUCTURAL:	IRRIGATION:	GEOTECHNICAL :	M.E.P.:
AST	WIM	TERRACON	AESUS
7301 OHMS LANE, STE 215	175 JAMES AVE N.	6949 S. HIGH TECH DRIVE	1050 E. SOUTHERN AVE, STE 5
EDINA, MN 55439	MINNEAPOLIS, MN 55405	MIDVALE, UT 84047	TEMPE, AZ 85282
952-854-9302	763-559-1010	801-545-8500	480-454-2861
MICHELLE SCHMIDT	TIM MALOOLY	JENNIFER DIERCKSEN	ORLANDO GONZALES

ARCHITECT/ENGINEER OF RECORD

ANDERSON

13605 1st Ave. N. #100 Plymouth, MN 55441
P 763.412.4000 | F 763.412.4090 | ae-mn.com
Anderson Engineering of Minnesota, LLC | Proj # 16735

STAMP

PROFESSIONAL ENGINEER - STATE OF NEVADA
GARY R. JOHNSON
EXP. 06/30/23
CIVIL
No. 029063

Office of Design and Construction Services

VA U.S. Department of Veterans Affairs

Drawing Title	Phase	Project Title	Project Number
PLANTING LAYOUT PLAN	BID DOCUMENTS	ELKO NATIONAL CEMETERY	943-001
Approved: Project Director		Location: 3602 JENNINGS WAY, ELKO, NV 89801	Building Number
		Issue Date: 5/5/2023 · Checked: JL · Drawn: JS	Drawing Number: LP101
			Dwg. 38 of 133

File Path: y:\16700\16735 va nca elko nv rural initiative_06 la_01 cad files_01 sheets\16735_l_site.dwg | edit:jschmitzerle | saved:5/9/2023 8:10 AM | plot:5/9/2023 8:25 AM

VA FORM 08 - 6231

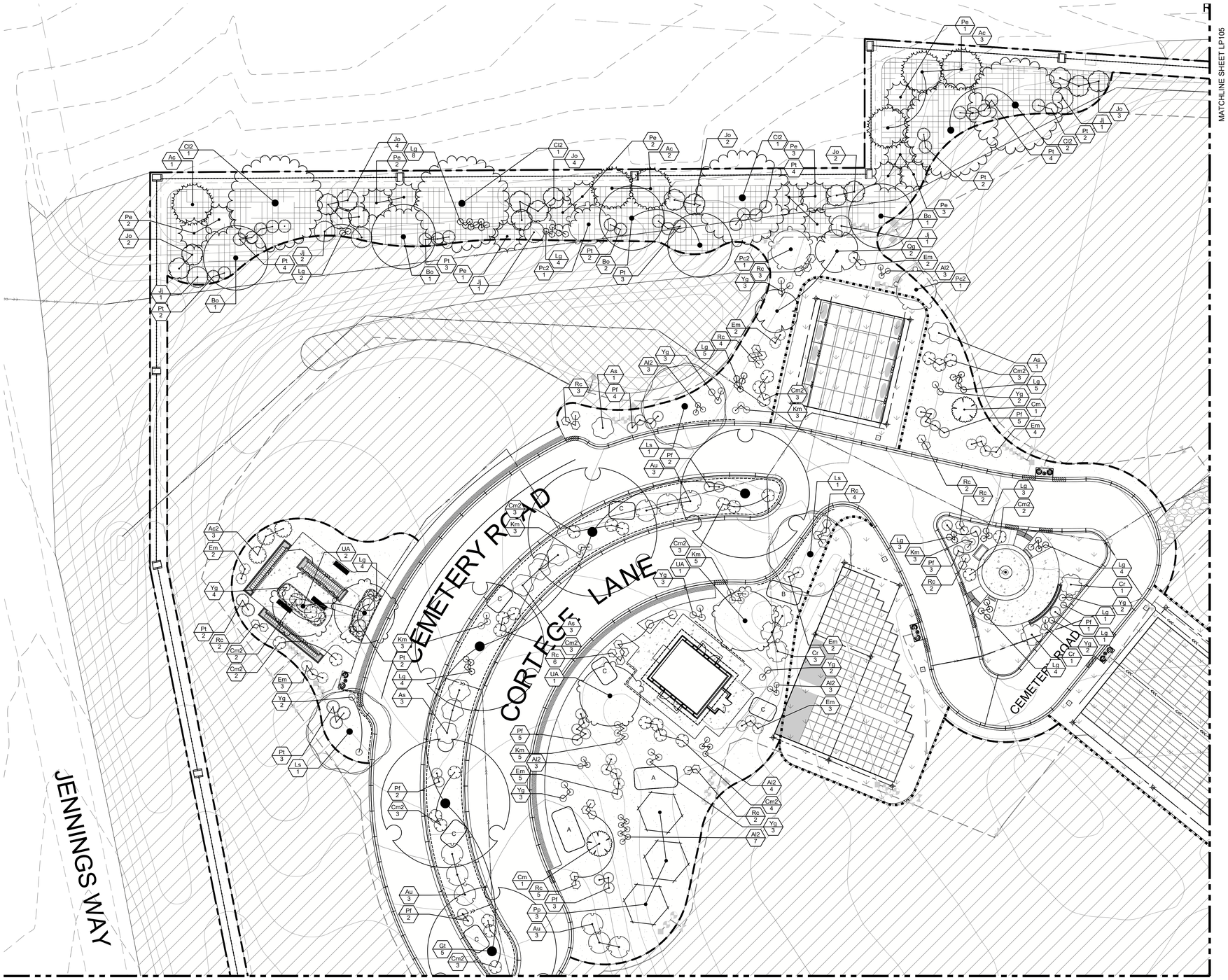

1 PLANTING ENLARGEMENT 1
SCALE: 1" = 20' (30" x 42" PAPER SIZE)

0 20' 40'

N

LEGEND

- PROPERTY LIMITS
- CONSTRUCTION LIMITS
- TURFGRASS SOD
- NATIVE PLANTING
- TYPE 1 ROCK MULCH OVER LANDSCAPE FABRIC
- WOOD MULCH
- DRAINAGE PLANTING
- CONCRETE MOW BAND
- SPADE EDGE
- ROOT BARRIER
- IRRIGATION MAIN
- A ROCK OUTCROPPING TYPE A
- B ROCK OUTCROPPING TYPE B
- C ROCK OUTCROPPING TYPE C

SHEET NOTES

1. AREAS NOTED AS TURFGRASS SOD WILL BE FULLY IRRIGATED.
2. AREAS NOTED AS NATIVE SEED WILL BE IRRIGATED UNTIL ESTABLISHED.
3. RESPREAD STOCKPILE NATIVE TOPSOIL AND PLANT REMNANTS EVENLY OVER EXTENT OF NATIVE PLANTING AREAS AND OVERSEED WITH NATIVE SEED MIX.
4. AREAS NOTED AS MULCH WITH SHRUBS AND TREES TO BE POINT SOURCE IRRIGATED.
5. SEE IRRIGATION DRAWINGS.

KEY MAP N.T.S.

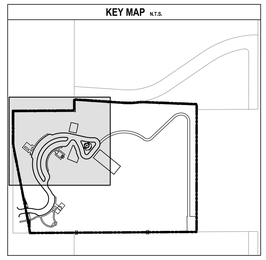

BID DOCUMENTS

Revisions:	Date:

CONSULTANT

STRUCTURAL:	IRRIGATION:	GEOTECHNICAL :	M.E.P.:
AST	WIM	TERRACON	AESUS
7301 OHMS LANE, STE 215	175 JAMES AVE N.	6949 S. HIGH TECH DRIVE	1050 E. SOUTHERN AVE, STE 5
EDINA, MN 55439	MINNEAPOLIS, MN 55405	MIDVALE, UT 84047	TEMPE, AZ 85282
952-854-9302	763-559-1010	801-545-8500	480-454-2861
MICHELLE SCHMIDT	TIM MALOOLY	JENNIFER DIERCKSEN	ORLANDO GONZALES

ARCHITECT/ENGINEER OF RECORD

ANDERSON

13605 1st Ave. N. #100 Plymouth, MN 55441
P 763.412.4000 | F 763.412.4090 | ae-mn.com
Anderson Engineering of Minnesota, LLC | Proj # 16735

STAMP

PROFESSIONAL ENGINEER - STATE OF NEVADA
GARY R. JOHNSON
EXP. 06/30/23
CIVIL
No. 029063

Office of Design and Construction Services

VA U.S. Department of Veterans Affairs

Drawing Title	Phase	Project Title	Project Number
PLANTING ENLARGEMENT	BID DOCUMENTS	ELKO NATIONAL CEMETERY	943-001
Approved: Project Director		Location: 3602 JENNINGS WAY, ELKO, NV 89801	Building Number
		Issue Date: 5/5/2023 · Checked: JL · Drawn: JS	Drawing Number: LP102
			Dwg. 39 of 133

File Path: y:\16700\16735 va nca elko nv rural initiative_06 la_01 cad files_01 sheets\16735_l_site.dwg | edit:jschmitzerle | saved:5/9/2023 8:10 AM | plot:5/9/2023 8:25 AM

VA FORM 08 - 6231

1 PLANTING ENLARGEMENT 2
SCALE: 1" = 20' (30" x 42" PAPER SIZE)

0 20' 40'

N

LEGEND

- PROPERTY LIMITS
- CONSTRUCTION LIMITS
- TURFGRASS SOD
- NATIVE PLANTING
- TYPE 1 ROCK MULCH OVER LANDSCAPE FABRIC
- WOOD MULCH
- DRAINAGE PLANTING
- CONCRETE MOW BAND
- SPADE EDGE
- ROOT BARRIER
- IRRIGATION MAIN
- A ROCK OUTCROPPING TYPE A
- B ROCK OUTCROPPING TYPE B
- C ROCK OUTCROPPING TYPE C

SHEET NOTES

1. AREAS NOTED AS TURFGRASS SOD WILL BE FULLY IRRIGATED.
2. AREAS NOTED AS NATIVE SEED WILL BE IRRIGATED UNTIL ESTABLISHED.
3. RESPREAD STOCKPILE NATIVE TOPSOIL AND PLANT REMNANTS EVENLY OVER EXTENT OF NATIVE PLANTING AREAS AND OVERSEED WITH NATIVE SEED MIX.
4. AREAS NOTED AS MULCH WITH SHRUBS AND TREES TO BE POINT SOURCE IRRIGATED.
5. SEE IRRIGATION DRAWINGS.

KEY MAP N.T.S.

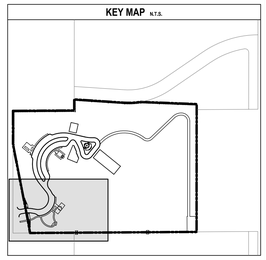

BID DOCUMENTS

Revisions:	Date:

CONSULTANT

STRUCTURAL:	IRRIGATION:	GEOTECHNICAL :	M.E.P.:
AST	WIM	TERRACON	AESUS
7301 OHMS LANE, STE 215	175 JAMES AVE N.	6949 S. HIGH TECH DRIVE	1050 E. SOUTHERN AVE, STE 5
EDINA, MN 55439	MINNEAPOLIS, MN 55405	MIDVALE, UT 84047	TEMPE, AZ 85282
952-854-9302	763-559-1010	801-545-8500	480-454-2861
MICHELLE SCHMIDT	TIM MALOOLY	JENNIFER DIERCKSEN	ORLANDO GONZALES

ARCHITECT/ENGINEER OF RECORD

ANDERSON
13605 1st Ave. N. #100 Plymouth, MN 55441
P 763.412.4000 | F 763.412.4090 | ae-mn.com
Anderson Engineering of Minnesota, LLC | Proj # 16735

STAMP

PROFESSIONAL ENGINEER - STATE OF NEVADA
GARY R. JOHNSON
CIVIL
No. 029063

Office of Design and Construction Services

VA U.S. Department of Veterans Affairs

Drawing Title	Phase	Project Title	Project Number
PLANTING ENLARGEMENT	BID DOCUMENTS	ELKO NATIONAL CEMETERY	943-001
Approved: Project Director		Location: 3602 JENNINGS WAY, ELKO, NV 89801	Building Number
		Issue Date: 5/5/2023 · Checked: JL · Drawn: JS	Drawing Number: LP103
			Dwg. 40 of 133

File Path: y:\16700\16735 va nca elko nv rural initiative_06 la_01 cad files_01 sheets\16735_l_site.dwg | edit:jschmitzerle | saved:5/9/2023 8:10 AM | plot:5/9/2023 8:26 AM

VA FORM 08 - 6231

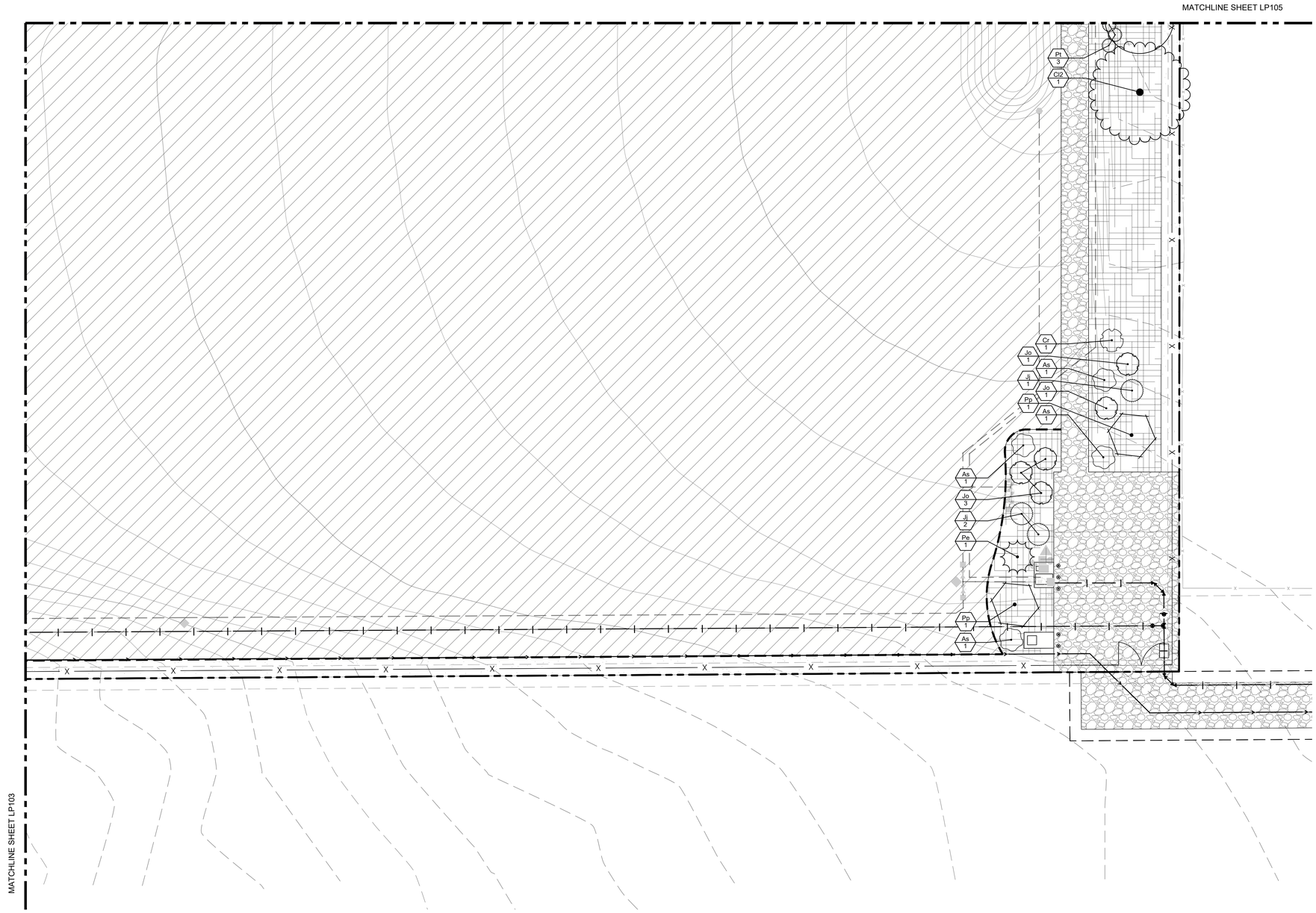

1 PLANTING ENLARGEMENT 3
SCALE: 1" = 20' (30" x 42" PAPER SIZE)

0 20' 40' N

LEGEND

- PROPERTY LIMITS
- CONSTRUCTION LIMITS
- TURFGRASS SOD
- NATIVE PLANTING
- TYPE 1 ROCK MULCH OVER LANDSCAPE FABRIC
- WOOD MULCH
- DRAINAGE PLANTING
- CONCRETE MOW BAND
- SPADE EDGE
- ROOT BARRIER
- IRRIGATION MAIN
- A — ROCK OUTCROPPING TYPE A
- B — ROCK OUTCROPPING TYPE B
- C — ROCK OUTCROPPING TYPE C

SHEET NOTES

1. AREAS NOTED AS TURFGRASS SOD WILL BE FULLY IRRIGATED.
2. AREAS NOTED AS NATIVE SEED WILL BE IRRIGATED UNTIL ESTABLISHED.
3. RESPREAD STOCKPILE NATIVE TOPSOIL AND PLANT REMNANTS EVENLY OVER EXTENT OF NATIVE PLANTING AREAS AND OVERSEED WITH NATIVE SEED MIX.
4. AREAS NOTED AS MULCH WITH SHRUBS AND TREES TO BE POINT SOURCE IRRIGATED.
5. SEE IRRIGATION DRAWINGS.

KEY MAP N.T.S.

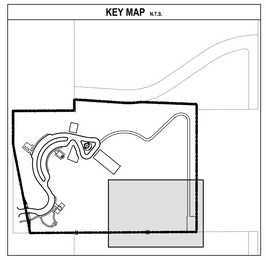

BID DOCUMENTS

Revisions:	Date:

CONSULTANT

STRUCTURAL:	IRRIGATION:	GEOTECHNICAL :	M.E.P.:
AST	WIM	TERRACON	AESUS
7301 OHMS LANE, STE 215	175 JAMES AVE N.	6949 S. HIGH TECH DRIVE	1050 E. SOUTHERN AVE, STE 5
EDINA, MN 55439	MINNEAPOLIS, MN 55405	MIDVALE, UT 84047	TEMPE, AZ 85282
952-854-9302	763-559-1010	801-545-8500	480-454-2861
MICHELLE SCHMIDT	TIM MALOOLY	JENNIFER DIERCKSEN	ORLANDO GONZALES

ARCHITECT/ENGINEER OF RECORD

ANDERSON
13605 1st Ave. N. #100 Plymouth, MN 55441
P 763.412.4000 | F 763.412.4090 | ae-mn.com
Anderson Engineering of Minnesota, LLC | Proj # 16735

STAMP

PROFESSIONAL ENGINEER-STATE OF NEVADA
GARY R. JOHNSON
CIVIL
No. 029063

Office of Design and Construction Services

VA U.S. Department of Veterans Affairs

Drawing Title: PLANTING ENLARGEMENT	Phase: BID DOCUMENTS
Approved: Project Director	

Project Title: ELKO NATIONAL CEMETERY		Project Number: 943-001
		Building Number:
Location: 3602 JENNINGS WAY, ELKO, NV 89801		Drawing Number: LP104
Issue Date: 5/5/2023	Checked: JL	Drawn: JS
		Dwg. 41 of 133

File Path: y:\16700\16735 vs nca elko nv rural initiative_06 bl_01 cad files_01 sheets\16735_L_site.dwg | edit/jsommitzerlo | saved:5/9/2023 8:10 AM | plot:5/9/2023 8:26 AM

VA FORM 08 - 6231

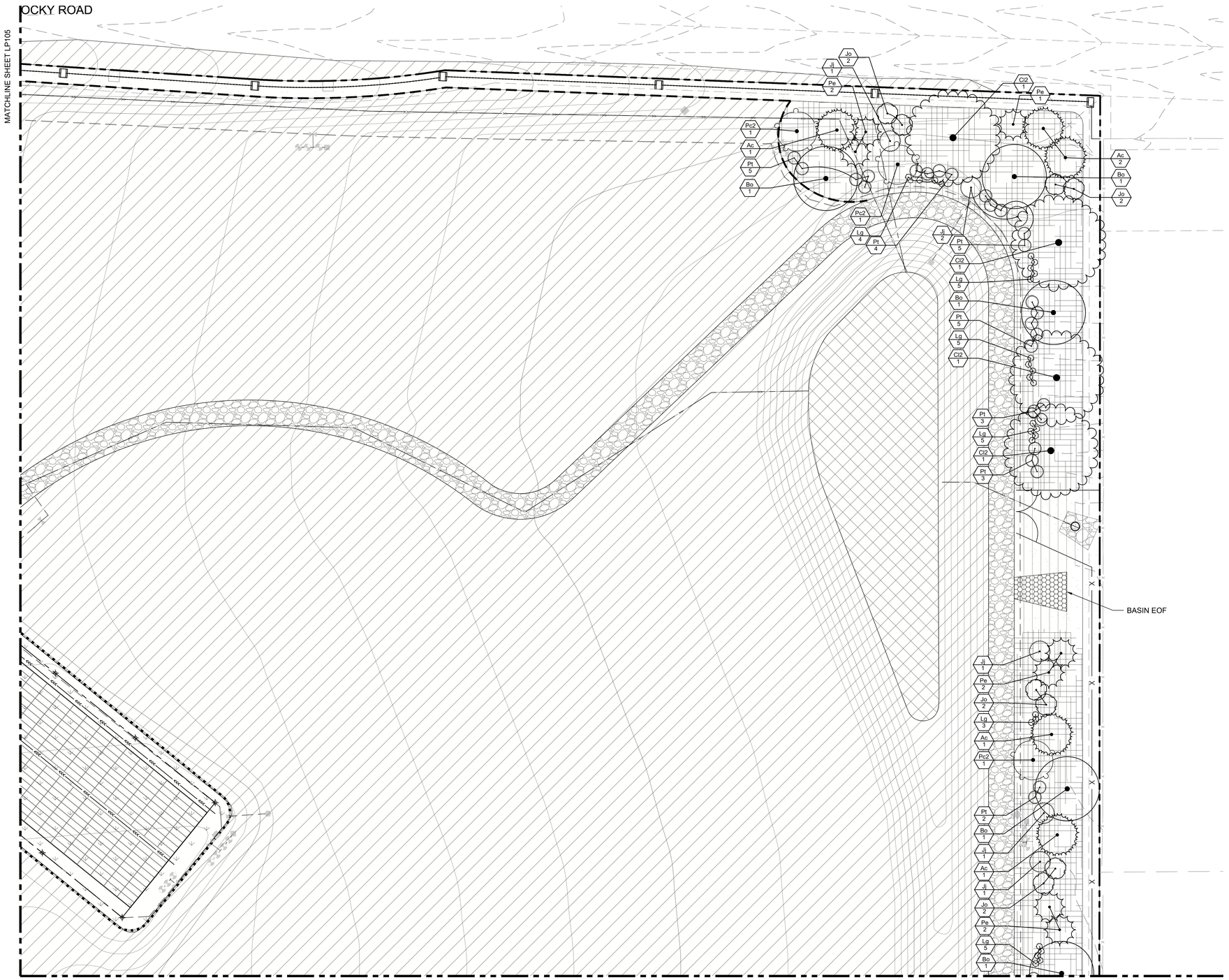

LEGEND

- PROPERTY LIMITS
- CONSTRUCTION LIMITS
- TURFGRASS SOD
- NATIVE PLANTING
- TYPE 1 ROCK MULCH OVER LANDSCAPE FABRIC
- WOOD MULCH
- DRAINAGE PLANTING
- CONCRETE MOW BAND
- SPADE EDGE
- ROOT BARRIER
- IRRIGATION MAIN
- (A) ROCK OUTCROPPING TYPE A
- (B) ROCK OUTCROPPING TYPE B
- (C) ROCK OUTCROPPING TYPE C

SHEET NOTES

1. AREAS NOTED AS TURFGRASS SOD WILL BE FULLY IRRIGATED.
2. AREAS NOTED AS NATIVE SEED WILL BE IRRIGATED UNTIL ESTABLISHED.
3. RESPREAD STOCKPILE NATIVE TOPSOIL AND PLANT REMNANTS EVENLY OVER EXTENT OF NATIVE PLANTING AREAS AND OVERSEED WITH NATIVE SEED MIX.
4. AREAS NOTED AS MULCH WITH SHRUBS AND TREES TO BE POINT SOURCE IRRIGATED.
5. SEE IRRIGATION DRAWINGS.

1 PLANTING ENLARGEMENT 4
SCALE: 1" = 20' (30" x 42" PAPER SIZE)

KEY MAP N.T.S.

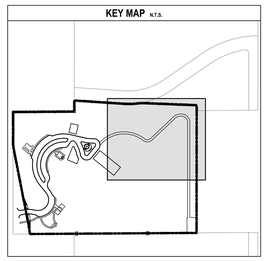

BID DOCUMENTS

Revisions:	Date:

CONSULTANT

STRUCTURAL:	IRRIGATION:	GEOTECHNICAL :	M.E.P.:
AST	WIM	TERRACON	AESUS
7301 OHMS LANE, STE 215	175 JAMES AVE N.	6949 S. HIGH TECH DRIVE	1050 E. SOUTHERN AVE, STE 5
EDINA, MN 55439	MINNEAPOLIS, MN 55405	MIDVALE, UT 84047	TEMPE, AZ 85282
952-854-9302	763-559-1010	801-545-8500	480-454-2861
MICHELLE SCHMIDT	TIM MALOOLY	JENNIFER DIERCKSEN	ORLANDO GONZALES

ARCHITECT/ENGINEER OF RECORD

ANDERSON
13605 1st Ave. N. #100 Plymouth, MN 55441
P 763.412.4000 | F 763.412.4090 | ae-mn.com
Anderson Engineering of Minnesota, LLC | Proj # 16735

STAMP



Office of Design and Construction Services

VA U.S. Department of Veterans Affairs

Drawing Title: PLANTING ENLARGEMENT	Phase: BID DOCUMENTS	Project Title: ELKO NATIONAL CEMETERY	Project Number: 943-001
Approved: Project Director		Location: 3602 JENNINGS WAY, ELKO, NV 89801	Building Number
		Issue Date: 5/5/2023 / Checked: JL / Drawn: JS	Drawing Number: LP105
			Dwg. 42 of 133

File Path: y:\16700\16735 va nca elko nv rural initiative_06 ba_01 cad files_01 sheets\16735_l_site.dwg | edit:jschmitzberle | saved:5/9/2023 8:10 AM | plot:5/9/2023 8:26 AM

VA FORM 08 - 6231

PLANT SCHEDULE

DECIDUOUS TREES	CODE	QTY	COMMON / BOTANICAL NAME	CONT	CAL	MATURE HEIGHT	MATURE WIDTH
	Bo	10	WATER BIRCH BETULA OCCIDENTALIS	B&B	2 - 1/2" CAL.	30' HT.	30' W.
	Cl2	10	SUGAR HACKBERRY CELTIS LAEVIGATA	B&B	2 - 1/2" CAL.	60' HT.	60' W.
	Cm	2	MOUNTAIN MAHOGANY CERCOCARPUS MONTANUS	B&B	2 - 1/2" CAL.	20' HT.	12' W.
	Gt	5	HONEY LOCUST GLEDITSIA TRIACANTHOS	B&B	2 - 1/2" CAL.	70' HT.	70' W.
	Ls	6	SWEET GUM LIQUIDAMBAR STYRACIFLUA	B&B	2 - 1/2" CAL.	60' HT.	40' W.
	Qg	2	GAMBEL OAK QUERCUS GAMBELII	B&B	2 - 1/2" CAL.	30' HT.	20' W.
	UA	10	ACCOLADE™ ELM ULMUS X 'MORTON'	B&B	2 - 1/2" CAL.	30' HT.	30' W.

EVERGREEN TREES	CODE	QTY	COMMON / BOTANICAL NAME	CONT	CAL	MATURE HEIGHT	MATURE WIDTH
	Ac	14	WHITE FIR ABIES CONCOLOR	B&B	6` HT.	80' HT.	25' W.
	Jo	30	WESTERN JUNIPER JUNIPERUS GRANDIS	B&B	6` HT.	80' HT.	10' W.
	Pe	22	ENGELMANN SPRUCE PICEA ENGELMANNII	B&B	6` HT.	70' HT.	15' W.
	Pp	5	PINYON PINE PINUS EDULIS	B&B	6` HT.	40' HT.	20' W.

DECIDUOUS SHRUBS	CODE	QTY	COMMON / BOTANICAL NAME	CONT	SIZE	MATURE HEIGHT	MATURE WIDTH	
	As	22	SASKATOON SERVICEBERRY AMELANCHIER ALNIFOLIA	POT	5 GAL.	10' HT.	10' W.	1
	Au	9	UTAH SERVICEBERRY AMELANCHIER UTAHENSIS	POT	5 GAL.	10' HT.	10' W.	1
	Ac2	9	FOURWING SALTBUSH ATRIPLEX CANESCENS	POT	5 GAL.	6' HT.	8' W.	
	Cm2	61	DESERT SWEET CHAMAEBATIARIA MILLEFOLIUM	POT	5 GAL.	6' HT.	6' W.	
	Cr	9	REDOSIER DOGWOOD CORNUS SERICEA	POT	5 GAL.	9' HT.	10' W.	1
	Em	52	SLENDER BUCKWHEAT ERIOGONUM MICROTHECUM	POT	5 GAL.	5' HT.	5' W.	
	Hd	6	ROCK SPIREA HOLODISCUS DUMOSUS	POT	5 GAL.	15' HT.	10' W.	
	Pf	82	SHRUBBY CINQUEFOIL POTENTILLA FRUTICOSA	POT	5 GAL.	4' HT.	5' W.	1
	Pc2	8	CHOKECHERRY PRUNUS VIRGINIANA	POT	5 GAL.	25' HT.	20' W.	1
	Rc	43	NOOTKA ROSE ROSA NUTKANA	POT	3 GAL.	6' HT.	4' W.	

EVERGREEN SHRUBS	CODE	QTY	COMMON / BOTANICAL NAME	CONT	SIZE	MATURE HEIGHT	MATURE WIDTH	
	Al2	48	LOW SAGEBRUSH ARTEMISIA ARBUSCULA	POT	5 GAL.	1.5' HT.	2.5' W.	
	Jj	16	COMMON JUNIPER JUNIPERUS COMMUNIS	POT	5 GAL.	4' HT.	10' W.	1
	Km	22	ALPINE LAUREL KALMIA MICROPHYLLA	POT	5 GAL.	3' HT.	3' W.	
	Lg	104	WESTERN LABRADOR TEA LEDUM GLANDULOSUM	POT	5 GAL.	3' HT.	3' W.	
	Pt	85	ANTELOPE BITTERBRUSH PURSHIA TRIDENTATA	POT	5 GAL.	5' HT.	5' W.	
	Yg	58	SOAPWEED YUCCA GLAUCA	POT	5 GAL.	2' HT.	3' W.	

1 PLANTING SOIL & WOOD MULCH DIAMETER TO BE 6'-0".

BID DOCUMENTS

Revisions:	Date:

CONSULTANT

STRUCTURAL:	IRRIGATION:	GEOTECHNICAL :	M.E.P.:
AST	**WIM**	**TERRACON**	**AESUS**
7301 OHMS LANE, STE 215	175 JAMES AVE N.	6949 S. HIGH TECH DRIVE	1050 E. SOUTHERN AVE, STE 5
EDINA, MN 55439	MINNEAPOLIS, MN 55405	MIDVALE, UT 84047	TEMPE, AZ 85282
952-854-9302	763-559-1010	801-545-8500	480-454-2861
MICHELLE SCHMIDT	TIM MALOOLY	JENNIFER DIERCKSEN	ORLANDO GONZALES

ARCHITECT/ENGINEER OF RECORD

ANDERSON

13605 1st Ave. N. #100 Plymouth, MN 55441
P 763.412.4000 | F 763.412.4090 | ae-mn.com
Anderson Engineering of Minnesota, LLC | Proj # 16735

STAMP

MINNESOTA ENGINEER - STATE OF MINNESOTA - GARY R. JOHNSON - CIVIL - 5/5/2023 - LICENSED PROFESSIONAL ENGINEER - NO. 020803

Office of Design and Construction Services

VA U.S. Department of Veterans Affairs

Drawing Title	Phase	Project Title	Project Number
PLANT SCHEDULE	BID DOCUMENTS	ELKO NATIONAL CEMETERY	943-001
Approved: Project Director			**Building Number**
		Location 3602 JENNINGS WAY, ELKO, NV 89801	**Drawing Number** LP106
		Issue Date 5/5/2023 · **Checked** JL · **Drawn** JS	Dwg. 43 of 133

File Path: y:\16720\16735 va rcca elko nv rural initiative_06 la_01 cad files_01 sheets\16735_L_site.dwg | xref:pchmtzsite | saved:5/9/2023 8:10 AM | plot:5/9/2023 8:26 AM

VA FORM 08 - 6231

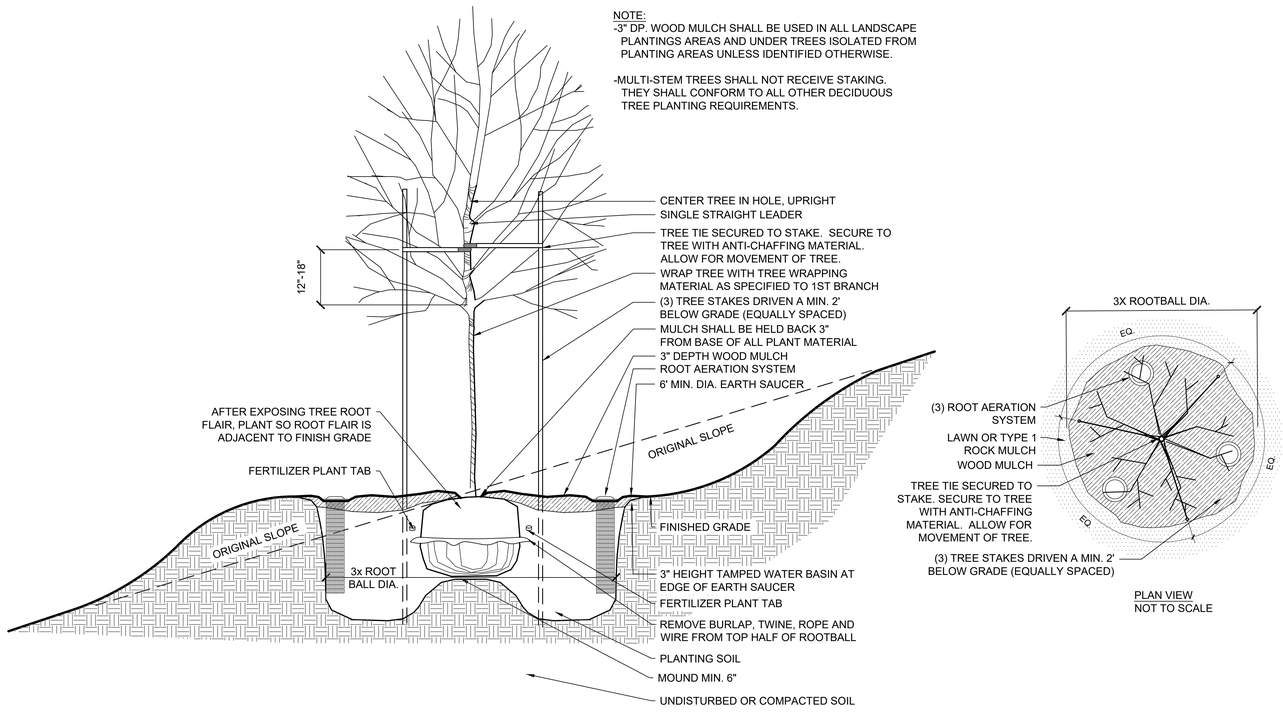

1 DECIDUOUS TREE PLANTING ON SLOPE DETAIL
SCALE:N.T.S.

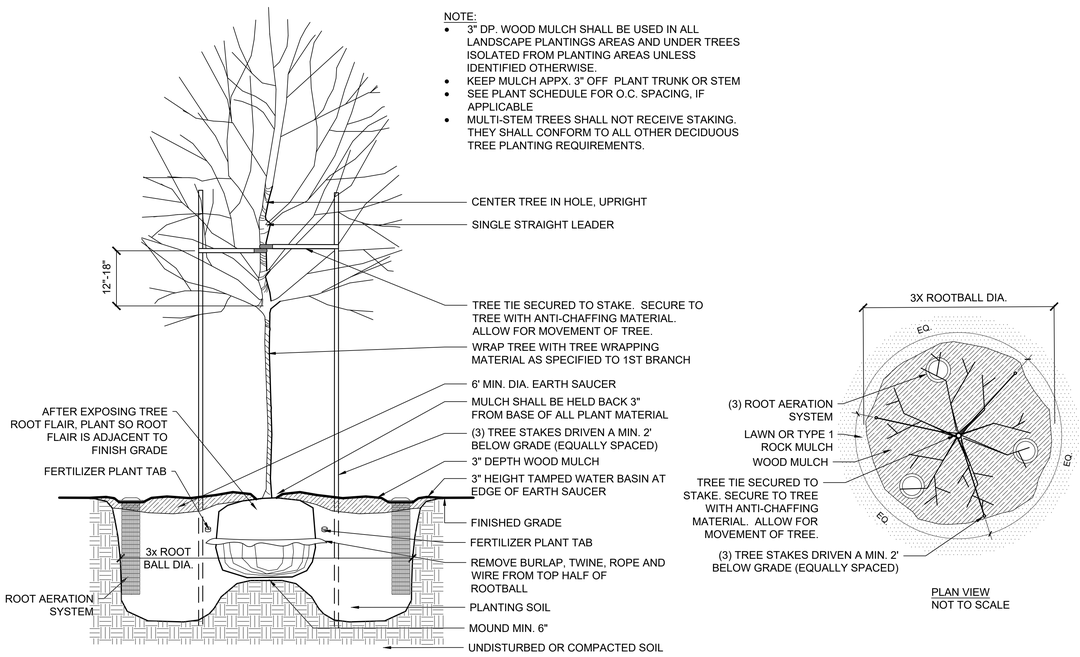

2 DECIDUOUS TREE PLANTING DETAIL
SCALE:N.T.S.

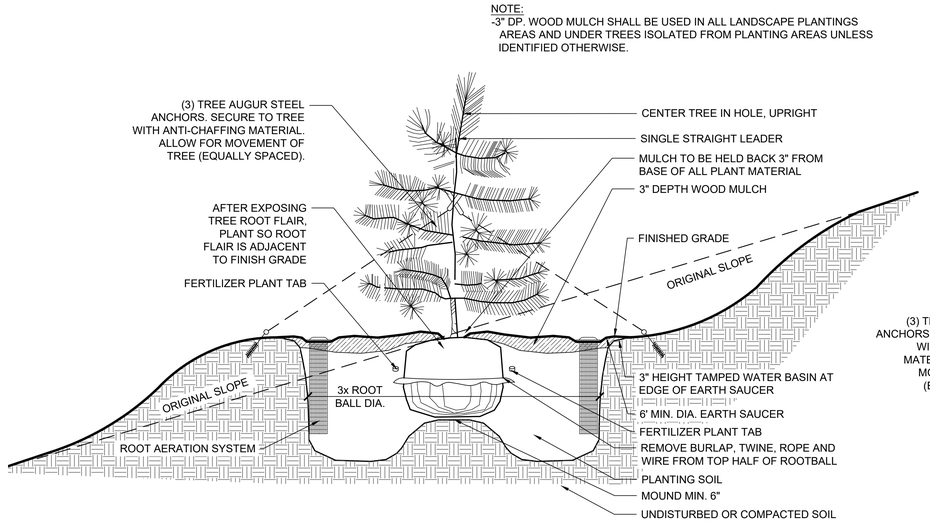

3 EVERGREEN TREE PLANTING ON SLOPE DETAIL
SCALE:N.T.S.

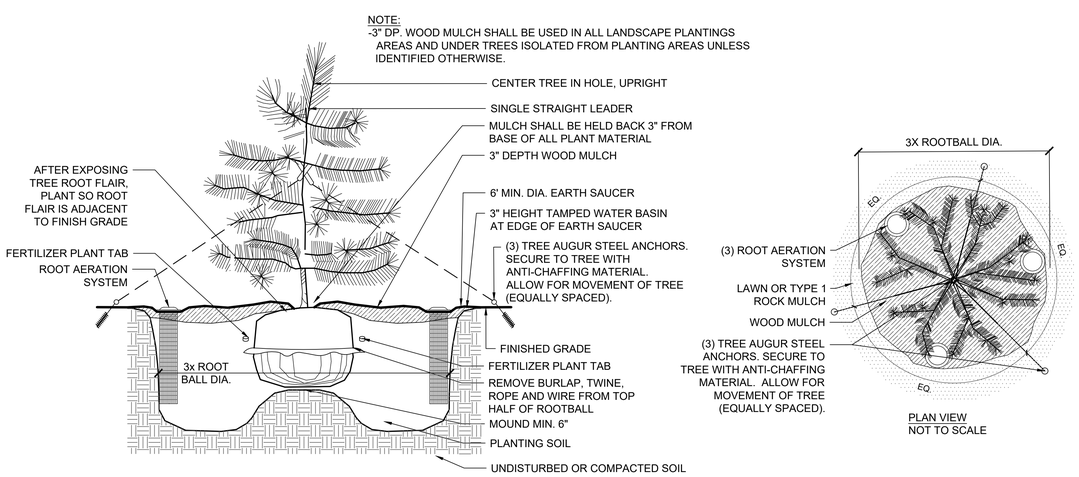

4 EVERGREEN TREE PLANTING DETAIL
SCALE:N.T.S.

BID DOCUMENTS

Revisions:	Date:

CONSULTANT

STRUCTURAL:	IRRIGATION:	GEOTECHNICAL :	M.E.P.:
AST	WIM	TERRACON	AESUS
7301 OHMS LANE, STE 215	175 JAMES AVE N.	6949 S. HIGH TECH DRIVE	1050 E. SOUTHERN AVE, STE 5
EDINA, MN 55439	MINNEAPOLIS, MN 55405	MIDVALE, UT 84047	TEMPE, AZ 85282
952-854-9302	763-559-1010	801-545-8500	480-454-2861
MICHELLE SCHMIDT	TIM MALOOLY	JENNIFER DIERCKSEN	ORLANDO GONZALES

ARCHITECT/ENGINEER OF RECORD

ANDERSON
13605 1st Ave. N. #100 Plymouth, MN 55441
P 763.412.4000 | F 763.412.4090 | ae-mn.com
Anderson Engineering of Minnesota, LLC | Proj # 16735

STAMP

GARY R. JOHNSON — LICENSED PROFESSIONAL ENGINEER — STATE OF NEVADA — CIVIL — NO. 020925 — 5/5/2023

Office of Design and Construction Services

VA U.S. Department of Veterans Affairs

Drawing Title: LANDSCAPE DETAILS	Phase: BID DOCUMENTS	Project Title: ELKO NATIONAL CEMETERY	Project Number: 943-001
Approved: Project Director		Location: 3602 JENNINGS WAY, ELKO, NV 89801	Building Number
		Issue Date: 5/5/2023 / Checked: JL / Drawn: JS	Drawing Number: LP501
			Dwg. 44 of 133

File Path: y:\16720\16735 va rcca elko nv rural initiative_06 ba_01 cad files_01 sheets\16735_L_details.dwg | edit:jsommerdorfe | saved:5/3/2023 2:22 PM | plot:5/9/2023 8:26 AM

VA FORM 08 - 6231

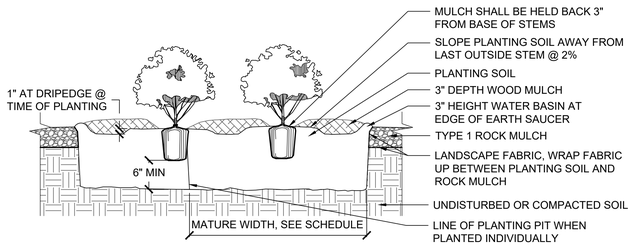

1 DECIDUOUS SHRUB PLANTING DETAIL
SCALE:N.T.S.

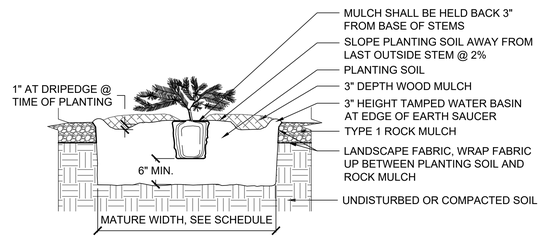

2 EVERGREEN SHRUB PLANTING DETAIL
SCALE:N.T.S.

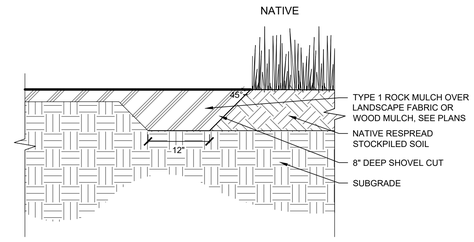

3 MULCH TO NATIVE EDGER
SCALE:N.T.S.

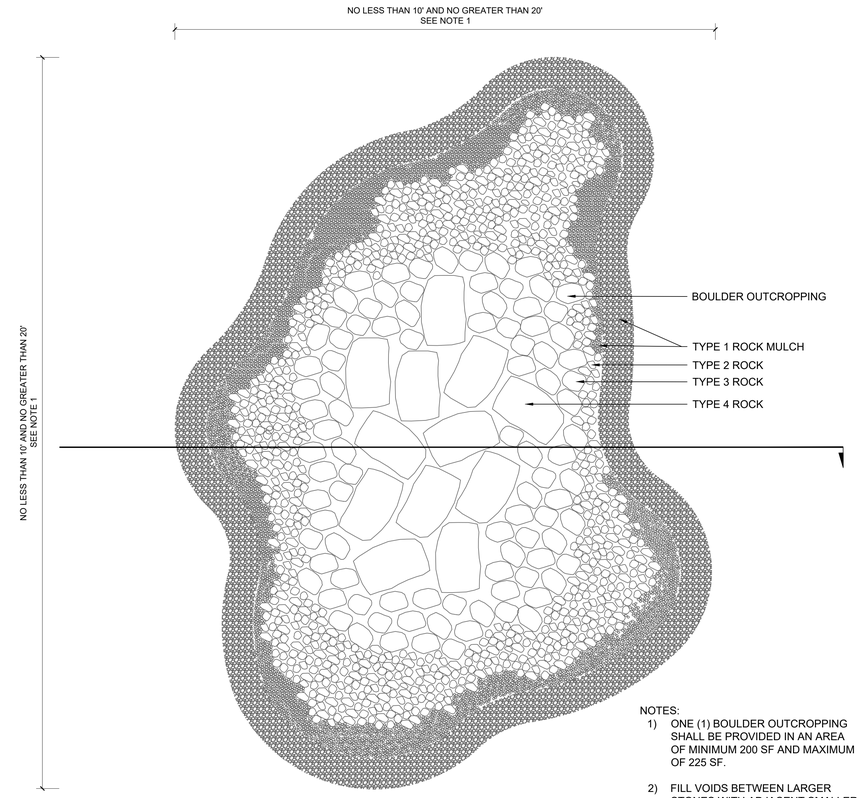

PLAN
NOT TO SCALE

NOTES:
1) ONE (1) BOULDER OUTCROPPING SHALL BE PROVIDED IN AN AREA OF MINIMUM 200 SF AND MAXIMUM OF 225 SF.
2) FILL VOIDS BETWEEN LARGER STONES WITH ADJACENT SMALLER STONE SIZE MIX, SEE SECTION.
3) SEE SPECIFICATIONS FOR ROCK TYPE SIZES.

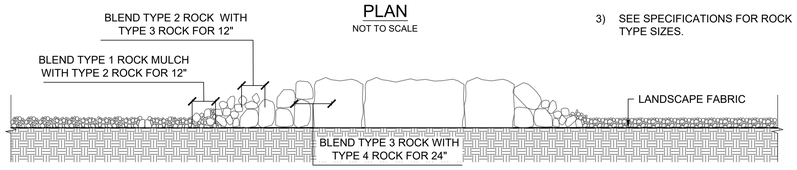

SECTION
NOT TO SCALE

4 ROCK OUTCROPPING "A" DETAIL
SCALE:N.T.S.

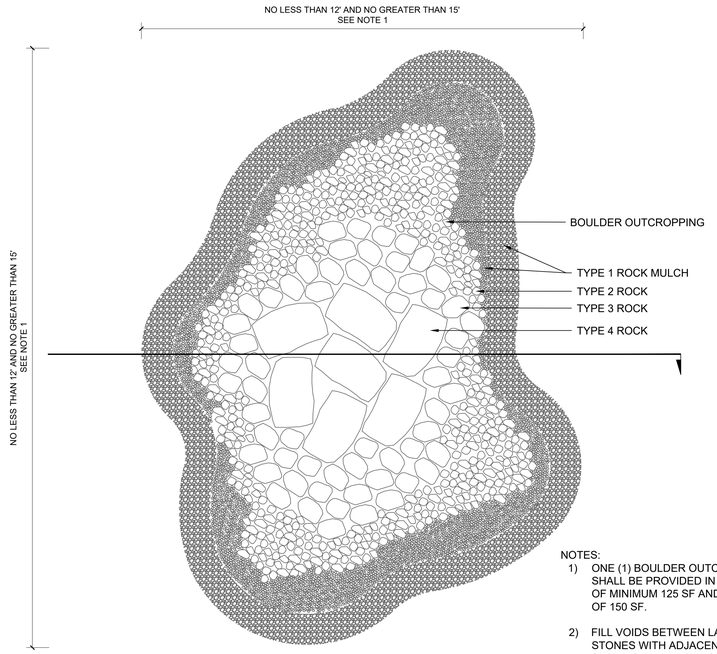

PLAN
NOT TO SCALE

NOTES:
1) ONE (1) BOULDER OUTCROPPING SHALL BE PROVIDED IN AN AREA OF MINIMUM 125 SF AND MAXIMUM OF 150 SF.
2) FILL VOIDS BETWEEN LARGER STONES WITH ADJACENT SMALLER STONE SIZE MIX, SEE SECTION.
3) SEE SPECIFICATIONS FOR ROCK TYPE SIZES.

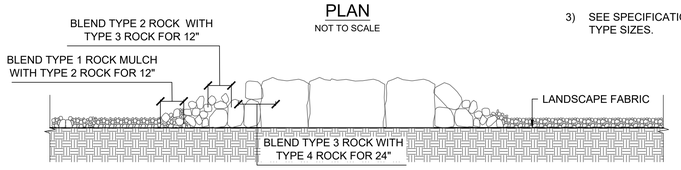

SECTION
NOT TO SCALE

5 ROCK OUTCROPPING "B" DETAIL
SCALE:N.T.S.

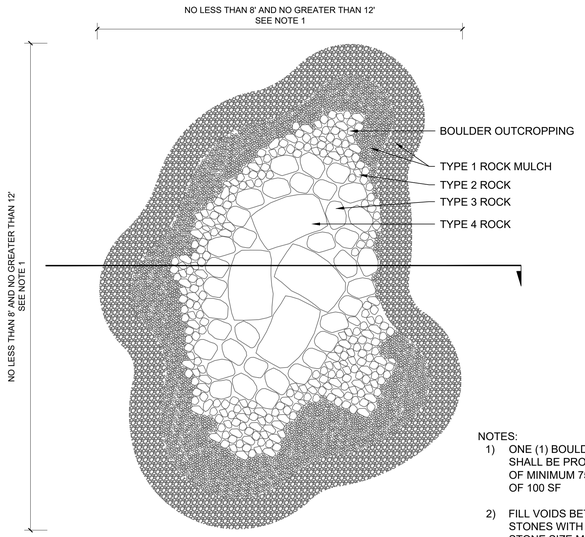

PLAN
NOT TO SCALE

NOTES:
1) ONE (1) BOULDER OUTCROPPING SHALL BE PROVIDED IN AN AREA OF MINIMUM 75 SF AND MAXIMUM OF 100 SF
2) FILL VOIDS BETWEEN LARGER STONES WITH ADJACENT SMALLER STONE SIZE MIX, SEE SECTION.
3) SEE SPECIFICATIONS FOR ROCK TYPE SIZES.

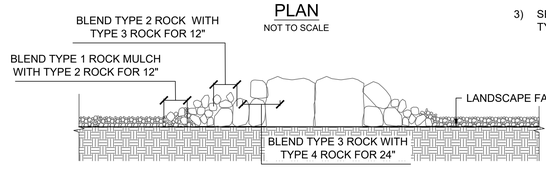

SECTION
NOT TO SCALE

6 ROCK OUTCROPPING "C" DETAIL
SCALE:N.T.S.

BID DOCUMENTS

Revisions:	Date:

CONSULTANT

STRUCTURAL:	IRRIGATION:	GEOTECHNICAL :	M.E.P.:
AST	**WIM**	**TERRACON**	**AESUS**
7301 OHMS LANE, STE 215	175 JAMES AVE N.	6949 S. HIGH TECH DRIVE	1050 E. SOUTHERN AVE, STE 5
EDINA, MN 55439	MINNEAPOLIS, MN 55405	MIDVALE, UT 84047	TEMPE, AZ 85282
952-854-9302	763-559-1010	801-545-8500	480-454-2861
MICHELLE SCHMIDT	TIM MALOOLY	JENNIFER DIERCKSEN	ORLANDO GONZALES

ARCHITECT/ENGINEER OF RECORD

ANDERSON

13605 1st Ave. N. #100 Plymouth, MN 55441
P 763.412.4000 | F 763.412.4090 | ae-mn.com
Anderson Engineering of Minnesota, LLC | Proj # 16735

STAMP

REGISTERED PROFESSIONAL ENGINEER-STATE OF NEVADA
GARY R. JOHNSON
CIVIL
No. 025063
5/5/2023

Office of Design and Construction Services

VA U.S. Department of Veterans Affairs

Drawing Title LANDSCAPE DETAILS	**Phase** BID DOCUMENTS	**Project Title** ELKO NATIONAL CEMETERY	**Project Number** 943-001
			Building Number
Approved: Project Director		**Location** 3602 JENNINGS WAY, ELKO, NV 89801	**Drawing Number** LP502
		Issue Date 5/5/2023 · **Checked** JL · **Drawn** JS	Dwg. 45 of 133

File Path: y:\16700\16735 va rca elko nv rural initiative_06 la_01 cad files_01 sheets\16735_L-details.dwg | edit:jsmitzerle | saved:5/3/2023 2:22 PM | plot:5/9/2023 8:27 AM

VA FORM 08 - 6231