Figure 1-1. Park Vicinity Map

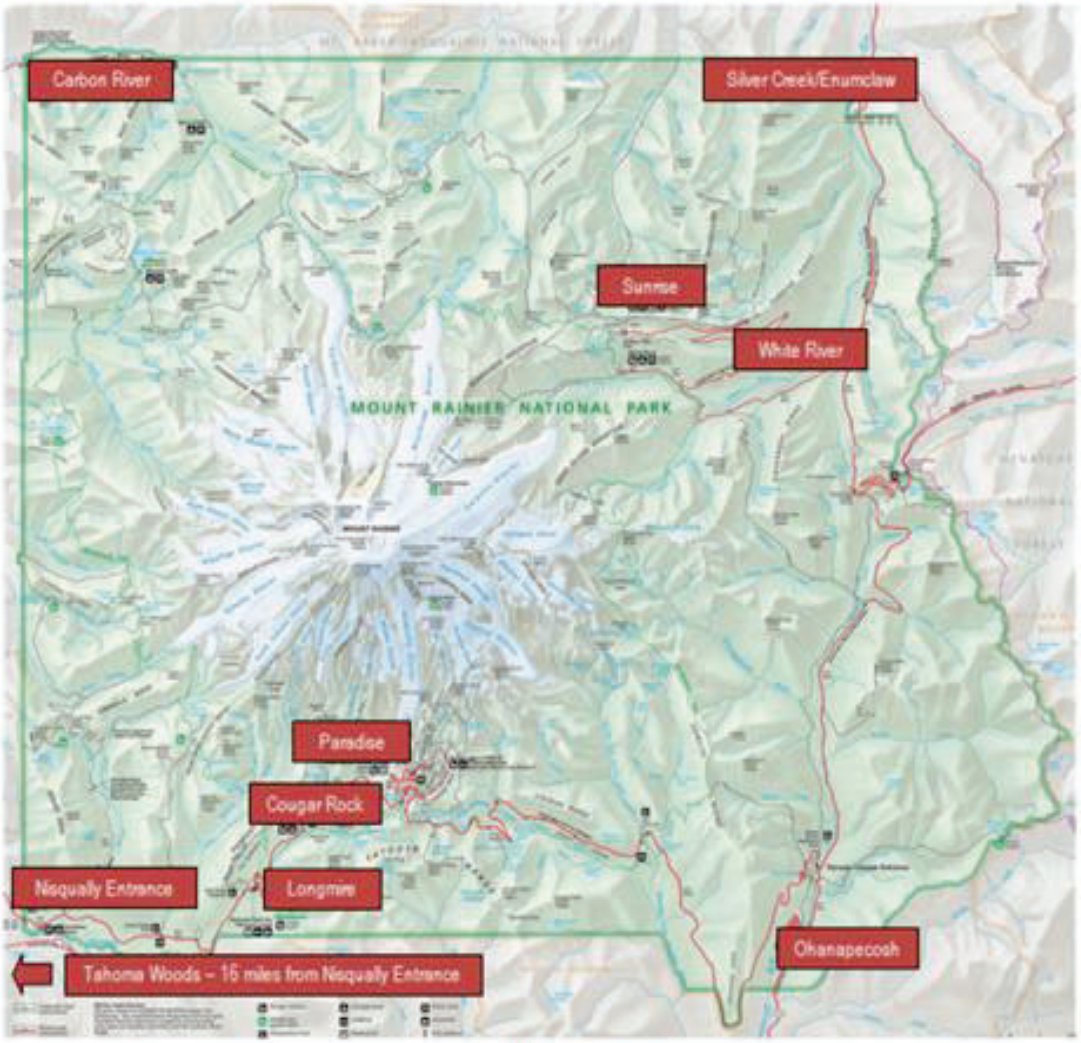

Figure 1-2. Park Map

Mount Rainier NP has two districts: East and West. Within the two districts are housing

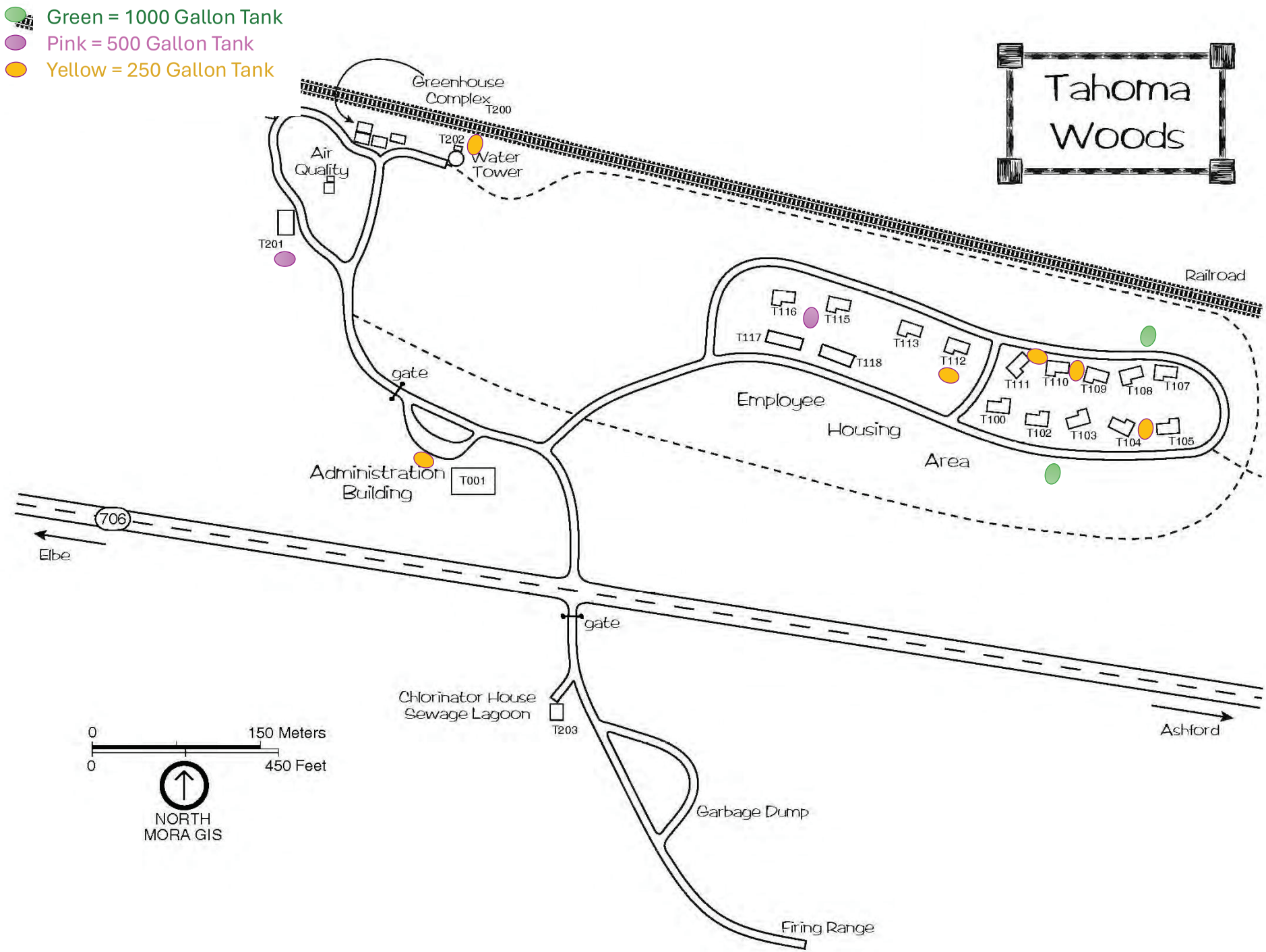
Green = 1000 Gallon Tank
Pink = 500 Gallon Tank
Yellow = 250 Gallon Tank
Tahoma Woods
Greenhouse Complex
T200
T202
Water Tower
Air Quality
T201
Railroad
T116
T115
T117
T118
T113
T112
T111
T110
T109
T108
T107
T100
T102
T103
T104
T105
Employee Housing Area
gate
Administration Building
T001
706
Elbe
gate
Chlorinator House
Sewage Lagoon
T203
Ashford
0
150 Meters
0
450 Feet
NORTH
MORA GIS
Garbage Dump
Firing Range

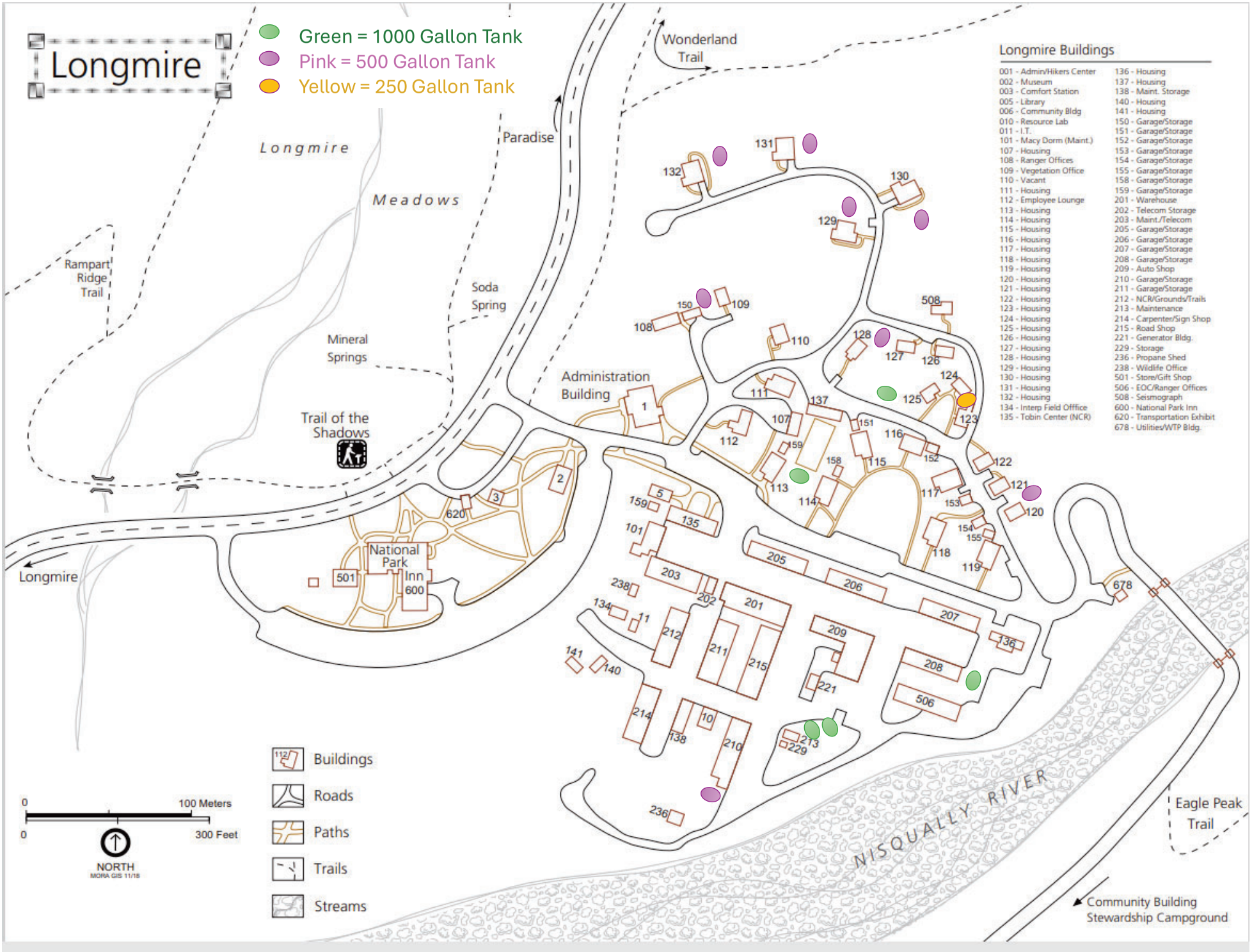
Longmire
Green = 1000 Gallon Tank
Pink = 500 Gallon Tank
Yellow = 250 Gallon Tank
Longmire Buildings
001 - Admin/Hikers Center
002 - Museum
003 - Comfort Station
005 - Library
006 - Community Bldg
010 - Resource Lab
011 - I.T.
101 - Macy Dorm (Maint.)
107 - Housing
108 - Ranger Offices
109 - Vegetation Office
110 - Vacant
111 - Housing
112 - Employee Lounge
113 - Housing
114 - Housing
115 - Housing
116 - Housing
117 - Housing
118 - Housing
119 - Housing
120 - Housing
121 - Housing
122 - Housing
123 - Housing
124 - Housing
125 - Housing
126 - Housing
127 - Housing
128 - Housing
129 - Housing
130 - Housing
131 - Housing
132 - Housing
134 - Interp Field Offfice
135 - Tobin Center (NCR)
136 - Housing
137 - Housing
138 - Maint. Storage
140 - Housing
141 - Housing
150 - Garage/Storage
151 - Garage/Storage
152 - Garage/Storage
153 - Garage/Storage
154 - Garage/Storage
155 - Garage/Storage
158 - Garage/Storage
159 - Garage/Storage
201 - Warehouse
202 - Telecom Storage
203 - Maint./Telecom
205 - Garage/Storage
206 - Garage/Storage
207 - Garage/Storage
208 - Garage/Storage
209 - Auto Shop
210 - Garage/Storage
211 - Garage/Storage
212 - NCR/Grounds/Trails
213 - Maintenance
214 - Carpenter/Sign Shop
215 - Road Shop
221 - Generator Bldg.
229 - Storage
236 - Propane Shed
238 - Wildlife Office
501 - Store/Gift Shop
506 - EOC/Ranger Offices
508 - Seismograph
600 - National Park Inn
620 - Transportation Exhibit
678 - Utilities/WTP Bldg.
Wonderland Trail
Paradise
Longmire Meadows
Rampart Ridge Trail
Soda Spring
Mineral Springs
Trail of the Shadows
Administration Building
National Park Inn
Longmire
NISQUALLY RIVER
Eagle Peak Trail
Community Building
Stewardship Campground
Buildings
Roads
Paths
Trails
Streams
0
100 Meters
0
300 Feet
NORTH
MORA GIS 11/18

Pink = 500 Gallon Tank

PARADISE Historic District

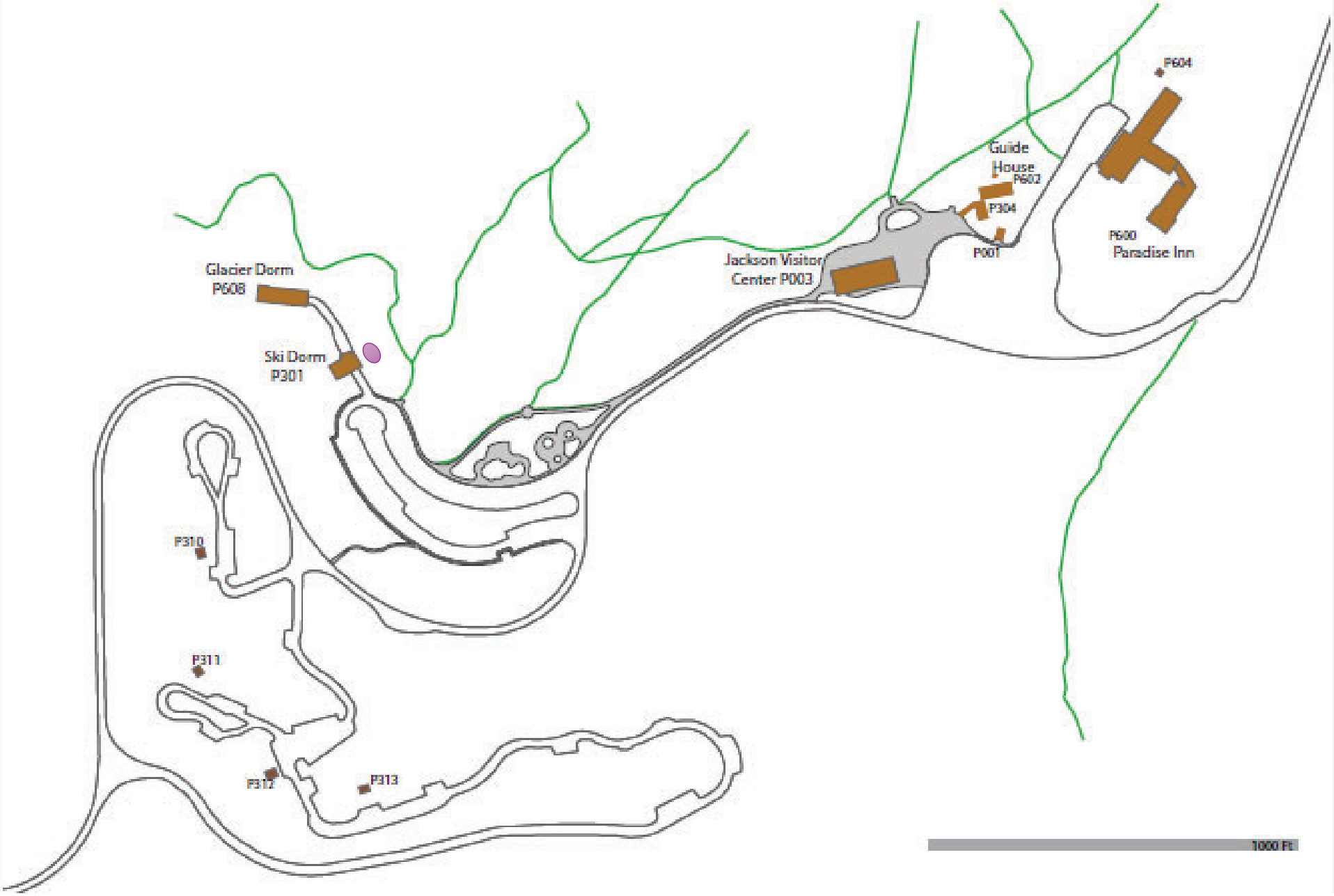

Green = 1000 Gallon Tank
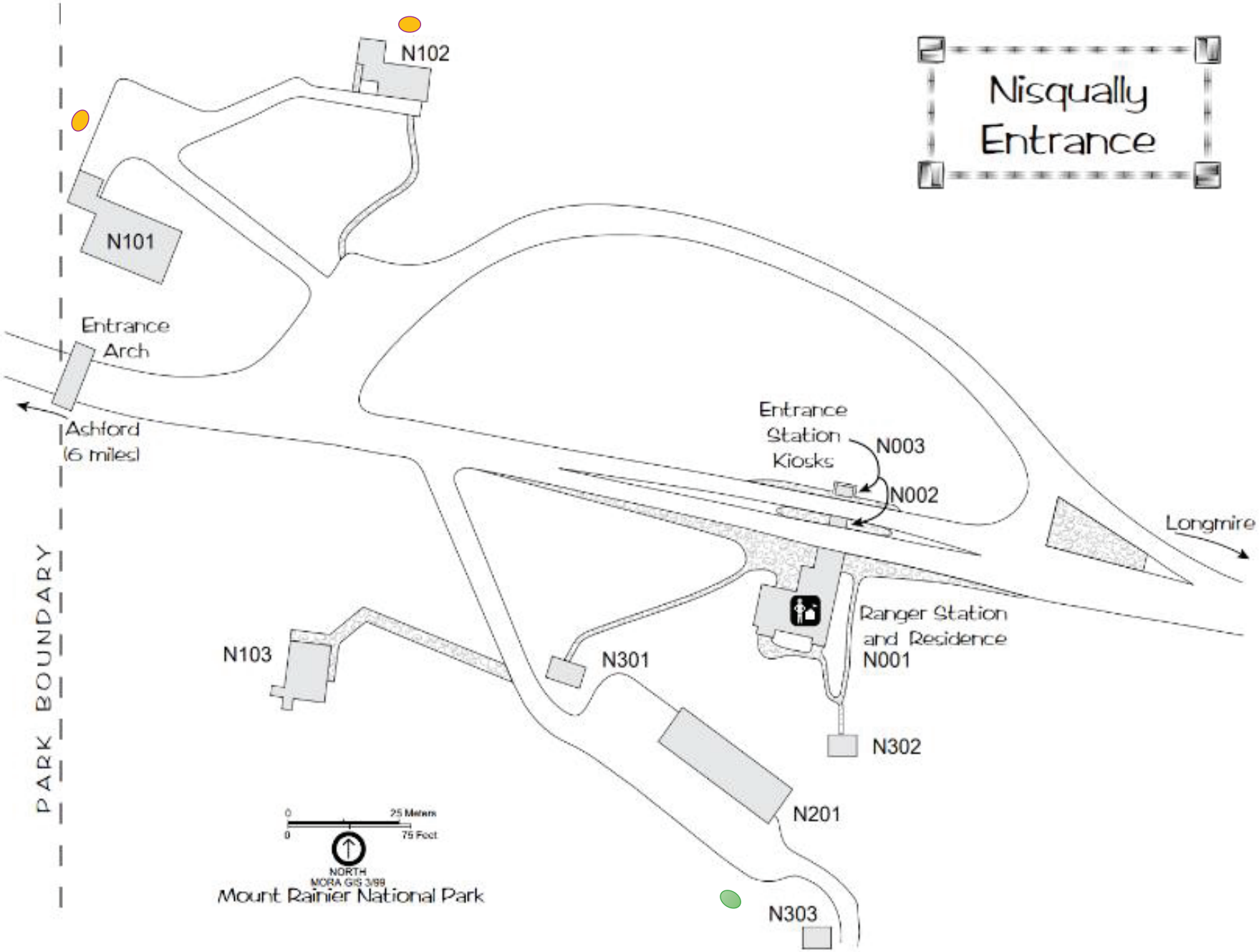
Yellow = 250 Gallon Tank