Federal Aviation Administration
William J. Hughes Technical Center

Snow Removal Plan

FOR OFFICIAL USE ONLY

Public availability to be determined under 5 USC 552

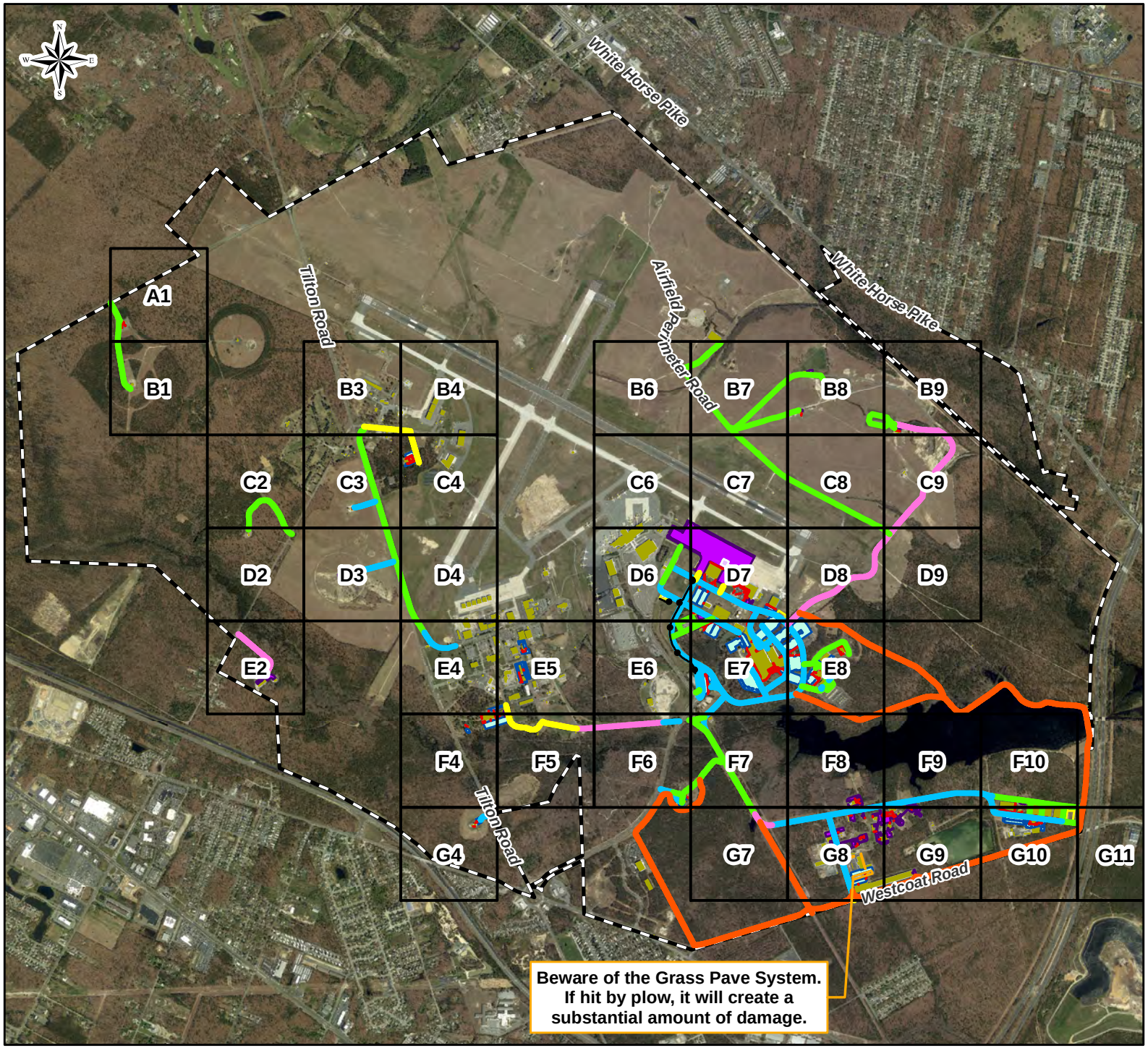

2,000 1,000 0 2,000 4,000 Feet

Map Legend

Roadways
- Plow Only
- Plow Only if 8+ Inches
- Pretreat Only and Plow
- Pretreat, Rock Salt and Plow
- Brine Only and Plow

Snow Fence (2,362 LF)

Parking Lot Snow Dump Sites

Grass Paved System

Sidewalks
- CaCl or Other Treatment

Parking Lots and FAA Ramp
- Brine, Rock Salt and Plow
- Plow Only
- Cryotech Treatment

Buildings

FAA Property Boundary

Mapbook Grid

INTERAGENCY AGREEMENT BETWEEN
DEPARTMENT OF TRANSPORTATION
FEDERAL AVIATION ADMINISTRATION
WILLIAM J. HUGHES TECHNICAL CENTER
AND
SOUTH JERSEY TRANSPORTATION AUTHORITY

3.9 Roads and Grounds. The Technical Center shall be responsible for the maintenance and repair of the gravel road that extends from gate AOA 2 to gate AOA 8. The Center shall coordinate all maintenance on this road with SJTA. The maintenance responsibility for fences and gates is shown on drawing CT-9815301-G701.

The SJTA shall provide snow removal and ice control services in accordance with the ACY Snow Removal Plan, on Amelia Earhart Boulevard from the circle to the intersection of the Amelia Earhart Boulevard and Terminal Road.

DEPARTMENT OF TRANSPORTATION
FEDERAL AVIATION ADMINISTRATION
WILLIAM J. HUGHES TECHNICAL CENTER
ATLANTIC CITY, NEW JERSEY 08405

-The NJ Office of Information Technology (NJOIT), Office of Geographic Information Systems (OGIS) orthophotography shown on this map was taken in 2020.

REVIEWED BY		ISSUED BY		APPROVED BY	
MC		EOSH SECTION ANG-E372 - GIS PROGRAM			
MJ				APPROVED	B. Lonergan
SD		DESIGNED	D. Nuhn	DATE	04/30/2025
		CHECKED	M. Cicali	MAP #	281592

FILE PATH : J:\projects\facility_proj\Snow_Removal_Prep\apr\SnowRemovalMaps\Update2025\SnowRemovalPlan_Mapbook_2025_Contract\Update_Cover.mxd

This map product was developed for official federal government business purposes and was not reviewed for compliance with National Map Accuracy Standards nor the FGDC Geospatial Positioning Accuracy Standards. The geodetic accuracy and precision of the basemap data contained in this map was developed photogrammetrically to National Map Accuracy Standards at 1":50' scale with an assumed horizontal accuracy of +/- 1.66 ft and a vertical accuracy of +/- 0.5 ft.

This map product has not been developed nor verified by a professional licensed land surveyor and shall not be nor is intended to be used in matters requiring cadastral delineation and/or location or true ground horizontal and/or vertical controls. Some subject points, lines and areas may be approximate.

Federal Aviation Administration
William J. Hughes Technical Center

Snow Removal Plan

Map A1

FOR OFFICIAL USE ONLY

Public availability to be determined under 5 USC 552

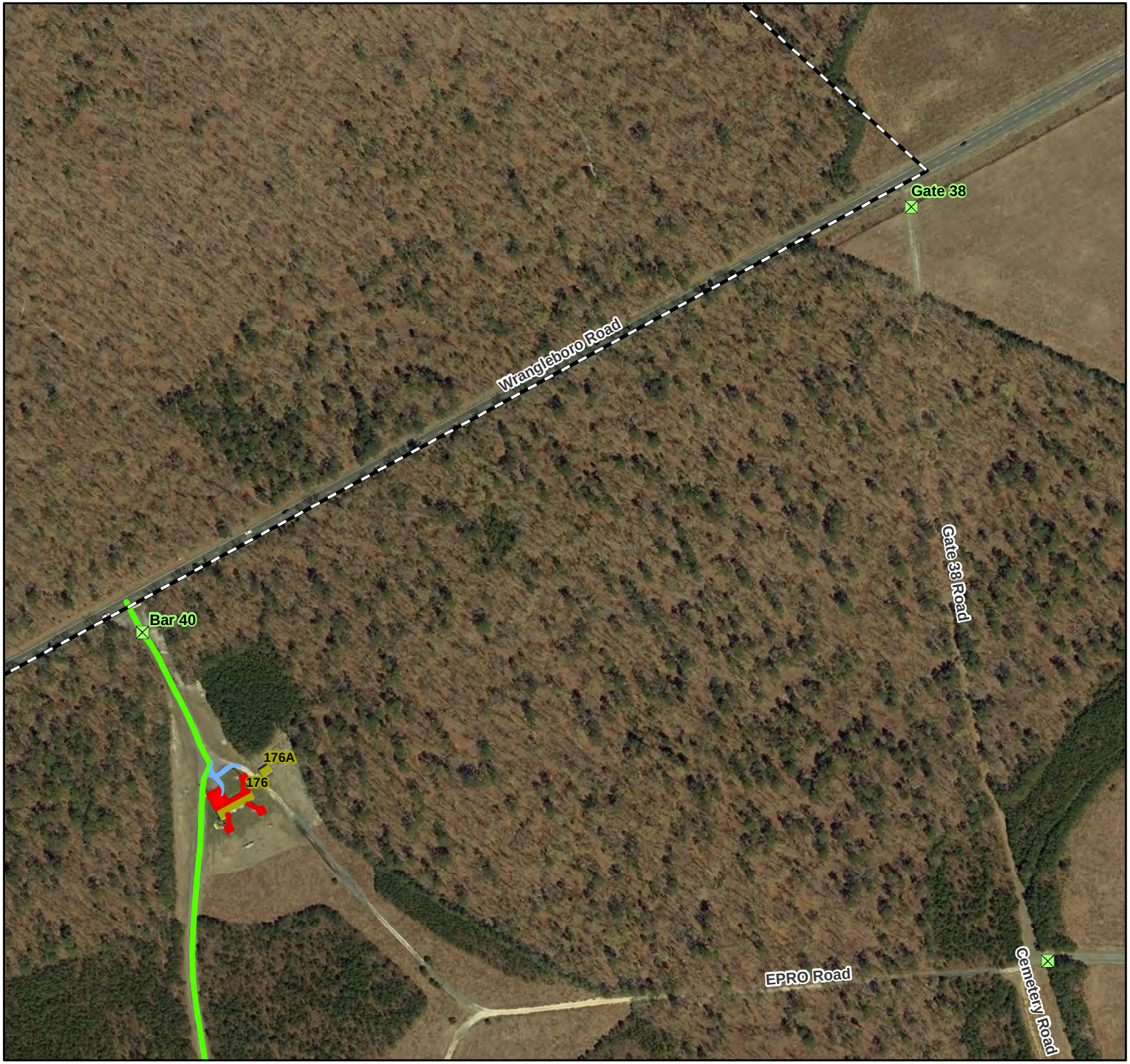

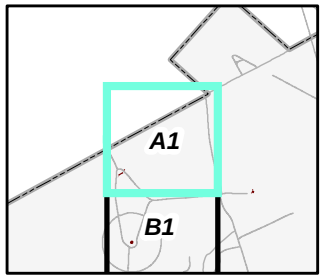

Map Legend

- Gates & Barriers
- Wind Row Locations
- Roadway - Plow Only
- Sidewalk - CaCl or Other Treatment
- Buildings
- FAA Property Boundary

N W E S

DEPARTMENT OF TRANSPORTATION
FEDERAL AVIATION ADMINISTRATION
WILLIAM J. HUGHES TECHNICAL CENTER
ATLANTIC CITY, NEW JERSEY 08405

-Utility data represented in this map is for planning purposes only and may not represent current site conditions. All information should be field verified prior to use in any project.

-The NJ Office of Information Technology (NJOIT), Office of Geographic Information Systems (OGIS) orthophotography shown on this map was taken in 2020.

REVIEWED BY		ISSUED BY		APPROVED BY	
MC		EOSH SECTION ANG-E372 - GIS PROGRAM			
SD				APPROVED	B. Lonergan
MJ		DESIGNED	D. Nuhn	DATE	09/16/2024
		CHECKED	M. Cicali	MAP #	281592

FILE PATH : J:\projects\facility_proj\Snow_Removal_Proj\aprx\SnowRemovalMaps\Update2024\SnowRemovalPlan_Mapbook_2024_Contract\Update.mxd

This map product was developed for official federal government business purposes and was not reviewed for compliance with National Map Accuracy Standards nor the FGDC Geospatial Positioning Accuracy Standards. The geodetic accuracy and precision of the basemap data contained in this map was developed photogrammetrically to National Map Accuracy Standards at 1":50' scale with an assumed horizontal accuracy of +/- 1.66 ft and a vertical accuracy of +/- 0.5 ft.

This map product has not been developed nor verified by a professional licensed land surveyor and shall not be nor is intended to be used in matters requiring cadastral delineation and/or location or true ground horizontal and/or vertical controls. Some subject points, lines and areas may be approximate.

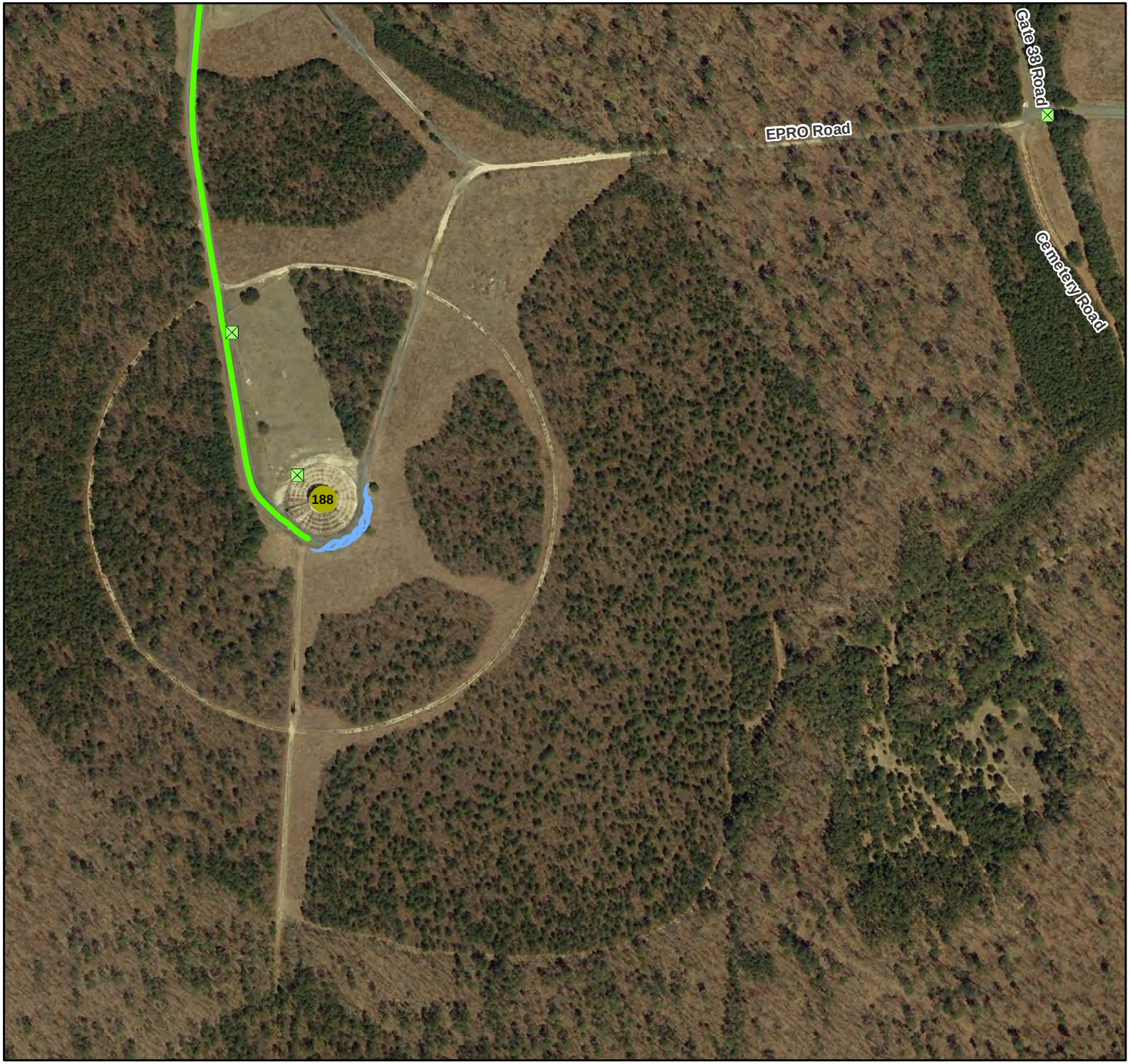

0 250 500 1,000 Feet

Federal Aviation Administration
William J. Hughes Technical Center

Snow Removal Plan

Map B1

FOR OFFICIAL USE ONLY

Public availability to be determined under 5 USC 552

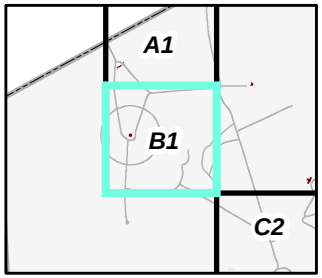

Map Legend

- Gates & Barriers
- Wind Row Locations
- Roadway - Plow Only
- Buildings

N W E S

DEPARTMENT OF TRANSPORTATION
FEDERAL AVIATION ADMINISTRATION
WILLIAM J. HUGHES TECHNICAL CENTER
ATLANTIC CITY, NEW JERSEY 08405

-The NJ Office of Information Technology (NJOIT), Office of Geographic Information Systems (OGIS) orthophotography shown on this map was taken in 2020.

REVIEWED BY		ISSUED BY		APPROVED BY	
MC		EOSH SECTION ANG-E372 - GIS PROGRAM			
SD				APPROVED	B. Lonergan
MJ		DESIGNED	D. Nuhn	DATE	09/16/2024
		CHECKED	M. Cicali	MAP #	281592

FILE PATH : J:\projects\facility_proj\Snow_Removal_Proj\aprx\SnowRemovalMaps\Update2024\SnowRemovalPlan_Mapbook_2024_Contract\Update.mxd

This map product was developed for official federal government business purposes and was not reviewed for compliance with National Map Accuracy Standards nor the FGDC Geospatial Positioning Accuracy Standards. The geodetic accuracy and precision of the basemap data contained in this map was developed photogrammetrically to National Map Accuracy Standards at 1"50' scale with an assumed horizontal accuracy of +/- 1.66 ft and a vertical accuracy of +/- 0.5 ft.

This map product has not been developed nor verified by a professional licensed land surveyor and shall not be nor is intended to be used in matters requiring cadastral delineation and/or location or true ground horizontal and/or vertical controls. Some subject points, lines and areas may be approximate.

Federal Aviation Administration
William J. Hughes Technical Center

Snow Removal Plan
Map B3

FOR OFFICIAL USE ONLY
Public availability to be determined under 5 USC 552

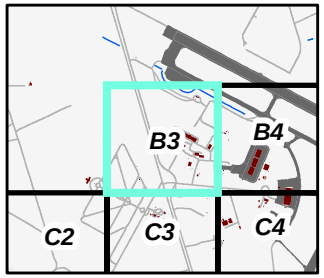

Map Legend

- Gates & Barriers
- Hydrants
- Catch Basin
- Exterior Lighting Points
- Roadway - Plow Only
- Roadway - Pretreat Only and Plow
- Buildings

N
W E
S

DEPARTMENT OF TRANSPORTATION
FEDERAL AVIATION ADMINISTRATION
WILLIAM J. HUGHES TECHNICAL CENTER
ATLANTIC CITY, NEW JERSEY 08405

-Utility data represented in this map is for planning purposes only and may not represent current site conditions. All information should be field verified prior to use in any project.

-The NJ Office of Information Technology (NJOIT), Office of Geographic Information Systems (OGIS) orthophotography shown on this map was taken in 2020.

REVIEWED BY		ISSUED BY		APPROVED BY	
MC		EOSH SECTION ANG-E372 - GIS PROGRAM			
SD				APPROVED	B. Lonergan
MJ		DESIGNED	D. Nuhn	DATE	09/16/2024
		CHECKED	M. Cicali	MAP #	281592

FILE PATH : J:\projects\facility_proj\Snow_Removal_Proj\arp\SnowRemovalMaps\Update2024\SnowRemovalPlan_Mapbook_2024_Contract\Update.mxd

This map product was developed for official federal government business purposes and was not reviewed for compliance with National Map Accuracy Standards nor the FGDC Geospatial Positioning Accuracy Standards. The geodetic accuracy and precision of the basemap data contained in this map was developed photogrammetrically to National Map Accuracy Standards at 1":50' scale with an assumed horizontal accuracy of +/- 1.66 ft and a vertical accuracy of +/- 0.5 ft.

This map product has not been developed nor verified by a professional licensed land surveyor and shall not be nor is intended to be used in matters requiring cadastral delineation and/or location or true ground horizontal and/or vertical controls. Some subject points, lines and areas may be approximate.

Federal Aviation Administration
William J. Hughes Technical Center

Snow Removal Plan

Map B4

FOR OFFICIAL USE ONLY

Public availability to be determined under 5 USC 552

Map Legend

- Gates & Barriers
- Hydrants
- Catch Basin
- Trench Drain
- Drop Inlet
- Exterior Lighting Points
- Roadway - Pretreat Only and Plow
- Buildings

N
W E
S

DEPARTMENT OF TRANSPORTATION
FEDERAL AVIATION ADMINISTRATION
WILLIAM J. HUGHES TECHNICAL CENTER
ATLANTIC CITY, NEW JERSEY 08405

-Utility data represented in this map is for planning purposes only and may not represent current site conditions. All information should be field verified prior to use in any project.

-The NJ Office of Information Technology (NJOIT), Office of Geographic Information Systems (OGIS) orthophotography shown on this map was taken in 2020.

REVIEWED BY		ISSUED BY		APPROVED BY	
MC		EOSH SECTION ANG-E372 - GIS PROGRAM			
SD				APPROVED	B. Lonergan
MJ		DESIGNED	D. Nuhn	DATE	09/16/2024
		CHECKED	M. Cicali	MAP #	281592

FILE PATH : J:\projects\facility_proj\Snow_Removal_Proj\apr\SnowRemovalMapsUpdate2024\SnowRemovalPlan_Mapbook_2024_Contract\Update.mxd

This map product was developed for official federal government business purposes and was not reviewed for compliance with National Map Accuracy Standards nor the FGDC Geospatial Positioning Accuracy Standards. The geodetic accuracy and precision of the basemap data contained in this map was developed photogrammetrically to National Map Accuracy Standards at 1":50' scale with an assumed horizontal accuracy of +/- 1.66 ft and a vertical accuracy of +/- 0.5 ft.

This map product has not been developed nor verified by a professional licensed land surveyor and shall not be nor is intended to be used in matters requiring cadastral delineation and/or location or true ground horizontal and/or vertical controls. Some subject points, lines and areas may be approximate.

Federal Aviation Administration
William J. Hughes Technical Center

Snow Removal Plan

Map B6

FOR OFFICIAL USE ONLY

Public availability to be determined under 5 USC 552

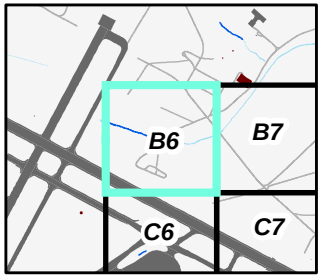

Map Legend

- Catch Basin
- Roadway - Plow Only

DEPARTMENT OF TRANSPORTATION
FEDERAL AVIATION ADMINISTRATION
WILLIAM J. HUGHES TECHNICAL CENTER
ATLANTIC CITY, NEW JERSEY 08405

-Utility data represented in this map is for planning purposes only and may not represent current site conditions. All information should be field verified prior to use in any project.

-The NJ Office of Information Technology (NJOIT), Office of Geographic Information Systems (OGIS) orthophotography shown on this map was taken in 2020.

REVIEWED BY		ISSUED BY		APPROVED BY	
MC		EOSH SECTION ANG-E372 - GIS PROGRAM			
SD				APPROVED	B. Lonergan
MJ		DESIGNED	D. Nuhn	DATE	09/16/2024
		CHECKED	M. Cicali	MAP #	281592

FILE PATH : J:\projects\facility_proj\Snow_Removal_Proj\aprx\SnowRemovalMaps\Update2024\SnowRemovalPlan_Mapbook_2024_Contract\Update.mxd

This map product was developed for official federal government business purposes and was not reviewed for compliance with National Map Accuracy Standards nor the FGDC Geospatial Positioning Accuracy Standards. The geodetic accuracy and precision of the basemap data contained in this map was developed photogrammetrically to National Map Accuracy Standards at 1"50' scale with an assumed horizontal accuracy of +/- 1.66 ft and a vertical accuracy of +/- 0.5 ft.

This map product has not been developed nor verified by a professional licensed land surveyor and shall not be nor is intended to be used in matters requiring cadastral delineation and/or location or true ground horizontal and/or vertical controls. Some subject points, lines and areas may be approximate.

Federal Aviation Administration
William J. Hughes Technical Center

Snow Removal Plan

Map B7

FOR OFFICIAL USE ONLY

Public availability to be determined under 5 USC 552

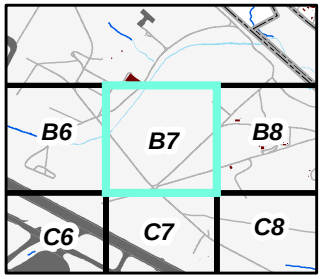

Map Legend

- Gates & Barriers
- Hydrants
- Catch Basin
- Exterior Lighting Points
- Roadway - Plow Only
- Sidewalk - CaCl or Other Treatment
- Parking Lot - Plow Only
- Buildings

N W E S

DEPARTMENT OF TRANSPORTATION
FEDERAL AVIATION ADMINISTRATION
WILLIAM J. HUGHES TECHNICAL CENTER
ATLANTIC CITY, NEW JERSEY 08405

-Utility data represented in this map is for planning purposes only and may not represent current site conditions. All information should be field verified prior to use in any project.

-The NJ Office of Information Technology (NJOIT), Office of Geographic Information Systems (OGIS) orthophotography shown on this map was taken in 2020.

REVIEWED BY		ISSUED BY		APPROVED BY	
MC		EOSH SECTION ANG-E372 - GIS PROGRAM			
SD				APPROVED	B. Lonergan
MJ		DESIGNED	D. Nuhn	DATE	09/16/2024
		CHECKED	M. Cicali	MAP #	281592

FILE PATH : J:\projects\facility_proj\Snow_Removal_Proj\apr\SnowRemovalMaps\Update2024\SnowRemovalPlan_Mapbook_2024_Contract\Update.mxd

This map product was developed for official federal government business purposes and was not reviewed for compliance with National Map Accuracy Standards nor the FGDC Geospatial Positioning Accuracy Standards. The geodetic accuracy and precision of the basemap data contained in this map was developed photogrammetrically to National Map Accuracy Standards at 1":50' scale with an assumed horizontal accuracy of +/- 1.66 ft and a vertical accuracy of +/- 0.5 ft.

This map product has not been developed nor verified by a professional licensed land surveyor and shall not be nor is intended to be used in matters requiring cadastral delineation and/or location or true ground horizontal and/or vertical controls. Some subject points, lines and areas may be approximate.

Federal Aviation Administration
William J. Hughes Technical Center

Snow Removal Plan

Map B8

FOR OFFICIAL USE ONLY

Public availability to be determined under 5 USC 552

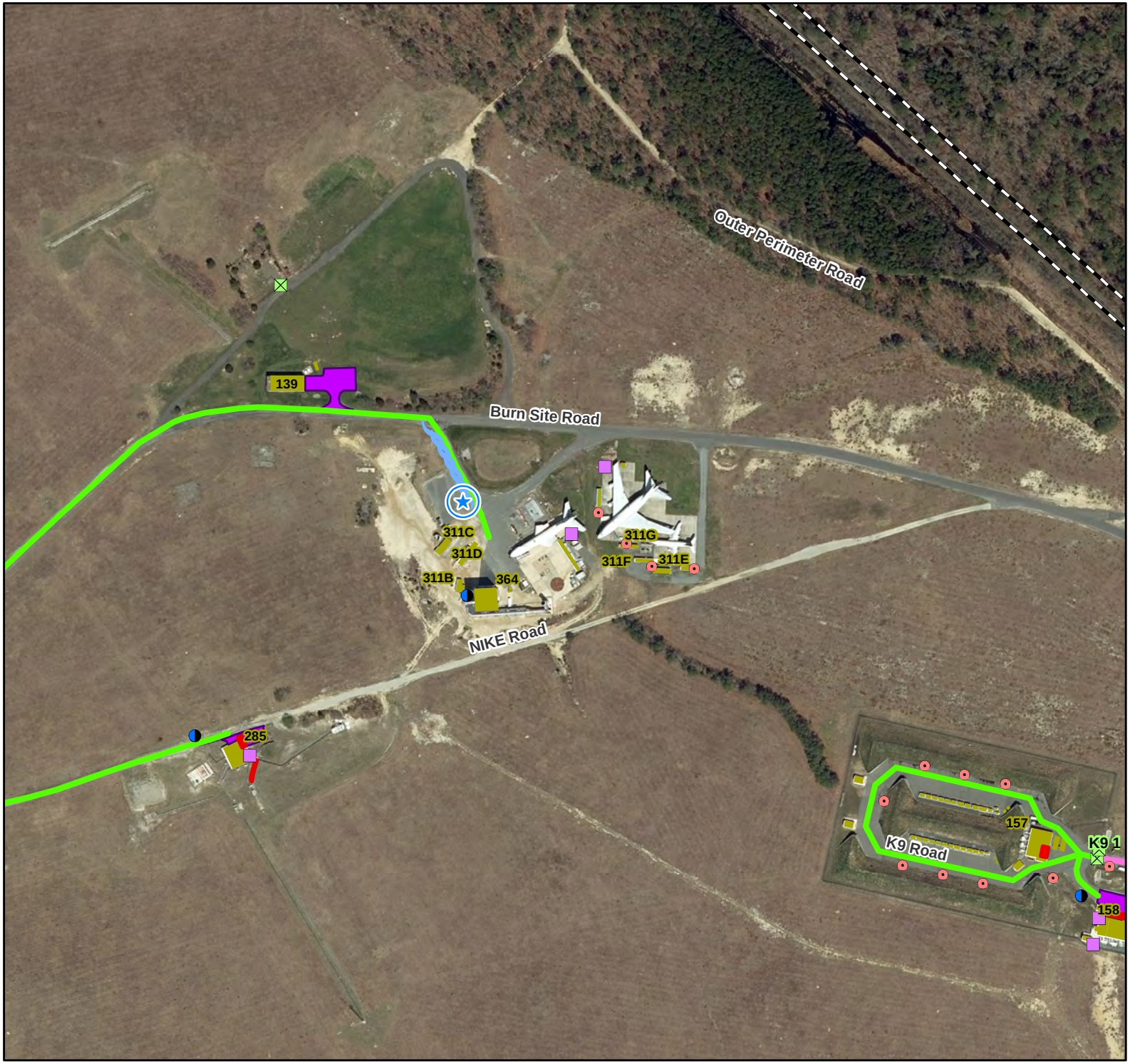

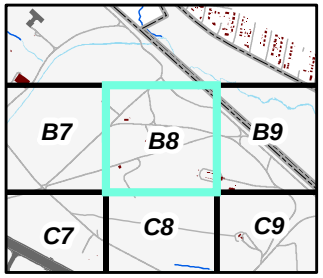

Map Legend

- Gates & Barriers
- Hydrants
- Catch Basin
- Exterior Lighting Points
- Snow Pile Locations
- Wind Row Locations
- Roadway - Plow Only
- Roadway - Brine Only and Plow
- Sidewalk - CaCl or Other Treatment
- Parking Lot - Plow Only
- Buildings
- FAA Property Boundary

N W E S

DEPARTMENT OF TRANSPORTATION
FEDERAL AVIATION ADMINISTRATION
WILLIAM J. HUGHES TECHNICAL CENTER
ATLANTIC CITY, NEW JERSEY 08405

-Utility data represented in this map is for planning purposes only and may not represent current site conditions. All information should be field verified prior to use in any project.

-The NJ Office of Information Technology (NJOIT), Office of Geographic Information Systems (OGIS) orthophotography shown on this map was taken in 2020.

REVIEWED BY		ISSUED BY		APPROVED BY	
MC		EOSH SECTION ANG-E372 - GIS PROGRAM			
SD				APPROVED	B. Lonergan
MJ		DESIGNED	D. Nuhn	DATE	09/16/2024
		CHECKED	M. Cicali	MAP #	281592

FILE PATH : J:\projects\facility_proj\Snow_Removal_Proj\apr\SnowRemovalMaps\Update2024\SnowRemovalPlan_Mapbook_2024_Contract\Update.mxd

This map product was developed for official federal government business purposes and was not reviewed for compliance with National Map Accuracy Standards nor the FGDC Geospatial Positioning Accuracy Standards. The geodetic accuracy and precision of the basemap data contained in this map was developed photogrammetrically to National Map Accuracy Standards at 1":50' scale with an assumed horizontal accuracy of +/- 1.66 ft and a vertical accuracy of +/- 0.5 ft.

This map product has not been developed nor verified by a professional licensed land surveyor and shall not be nor is intended to be used in matters requiring cadastral delineation and/or location or true ground horizontal and/or vertical controls. Some subject points, lines and areas may be approximate.

Federal Aviation Administration
William J. Hughes Technical Center

Snow Removal Plan
Map B9

FOR OFFICIAL USE ONLY

Public availability to be determined under 5 USC 552

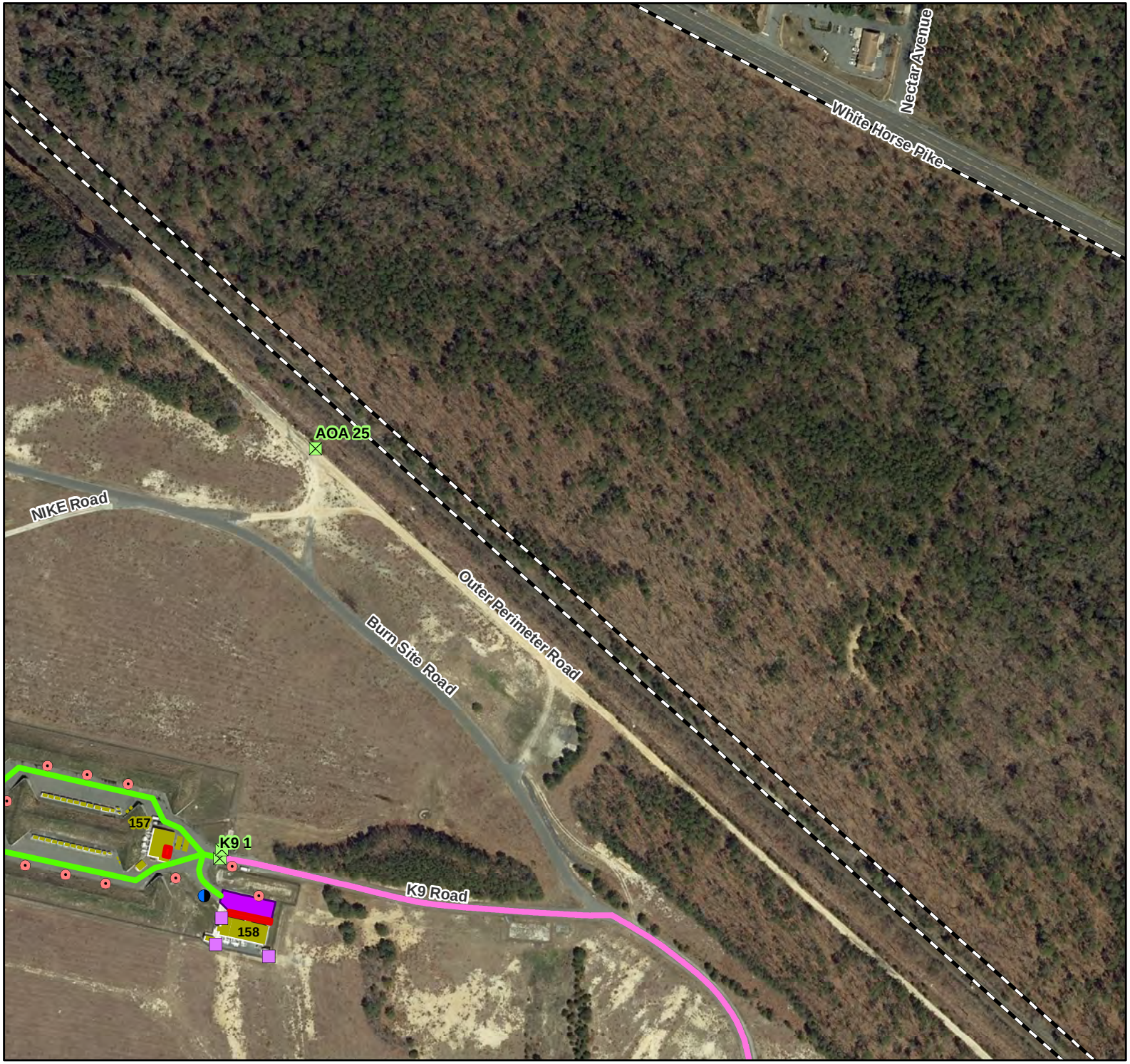

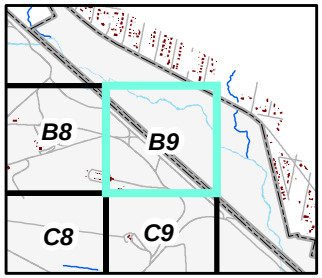

Map Legend

- Gates & Barriers
- Hydrants
- Catch Basin
- Exterior Lighting Points
- Roadway - Plow Only
- Roadway - Brine Only and Plow
- Sidewalk - CaCl or Other Treatment
- Parking Lot - Plow Only
- Buildings
- FAA Property Boundary

N W E S

DEPARTMENT OF TRANSPORTATION
FEDERAL AVIATION ADMINISTRATION
WILLIAM J. HUGHES TECHNICAL CENTER
ATLANTIC CITY, NEW JERSEY 08405

-Utility data represented in this map is for planning purposes only and may not represent current site conditions. All information should be field verified prior to use in any project.

-The NJ Office of Information Technology (NJOIT), Office of Geographic Information Systems (OGIS) orthophotography shown on this map was taken in 2020.

REVIEWED BY		ISSUED BY		APPROVED BY	
MC		EOSH SECTION ANG-E372 - GIS PROGRAM		APPROVED	B. Lonergan
SD					
MJ		DESIGNED	D. Nuhn	DATE	09/16/2024
		CHECKED	M. Cicali	MAP #	281592

FILE PATH : J:\projects\facility_proj\Snow_Removal_Proj\arp\SnowRemovalMaps\Update2024\SnowRemovalPlan_Mapbook_2024_Contract\Update.mxd

This map product was developed for official federal government business purposes and was not reviewed for compliance with National Map Accuracy Standards nor the FGDC Geospatial Positioning Accuracy Standards. The geodetic accuracy and precision of the basemap data contained in this map was developed photogrammetrically to National Map Accuracy Standards at 1":50' scale with an assumed horizontal accuracy of +/- 1.66 ft and a vertical accuracy of +/- 0.5 ft.

This map product has not been developed nor verified by a professional licensed land surveyor and shall not be nor is intended to be used in matters requiring cadastral delineation and/or location or true ground horizontal and/or vertical controls. Some subject points, lines and areas may be approximate.

Federal Aviation Administration
William J. Hughes Technical Center

Snow Removal Plan
Map C2

FOR OFFICIAL USE ONLY
Public availability to be determined under 5 USC 552

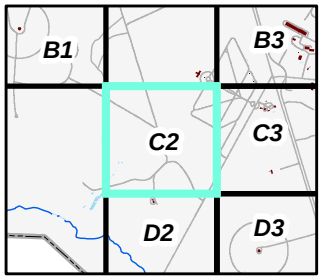

Map Legend

- Roadway - Plow Only
- Buildings

N
W E
S

DEPARTMENT OF TRANSPORTATION
FEDERAL AVIATION ADMINISTRATION
WILLIAM J. HUGHES TECHNICAL CENTER
ATLANTIC CITY, NEW JERSEY 08405

-Utility data represented in this map is for planning purposes only and may not represent current site conditions. All information should be field verified prior to use in any project.

-The NJ Office of Information Technology (NJOIT), Office of Geographic Information Systems (OGIS) orthophotography shown on this map was taken in 2020.

REVIEWED BY		ISSUED BY		APPROVED BY	
MC		EOSH SECTION ANG-E372 - GIS PROGRAM			
SD				APPROVED	B. Lonergan
MJ		DESIGNED	D. Nuhn	DATE	09/16/2024
		CHECKED	M. Cicali	MAP #	281592

FILE PATH : J:\projects\facility_proj\Snow_Removal_Proj\arp\SnowRemovalMaps\Update2024\SnowRemovalPlan_Mapbook_2024_Contract\Update.mxd

This map product was developed for official federal government business purposes and was not reviewed for compliance with National Map Accuracy Standards nor the FGDC Geospatial Positioning Accuracy Standards. The geodetic accuracy and precision of the basemap data contained in this map was developed photogrammetrically to National Map Accuracy Standards at 1":50' scale with an assumed horizontal accuracy of +/- 1.66 ft and a vertical accuracy of +/- 0.5 ft.

This map product has not been developed nor verified by a professional licensed land surveyor and shall not be nor is intended to be used in matters requiring cadastral delineation and/or location or true ground horizontal and/or vertical controls. Some subject points, lines and areas may be approximate.

Federal Aviation Administration
William J. Hughes Technical Center

Snow Removal Plan
Map C3

FOR OFFICIAL USE ONLY
Public availability to be determined under 5 USC 552

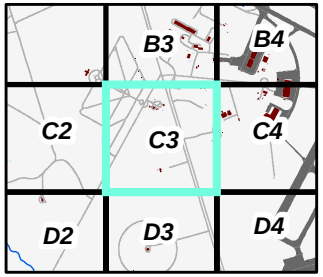

Map Legend

- Gates & Barriers
- Hydrants
- Catch Basin
- Handicap Parking
- Snow Pile Locations
- Wind Row Locations
- Roadway - Plow Only
- Roadway - Pretreat Only and Plow
- Roadway - Pretreat, Rock Salt and Plow
- Sidewalk - CaCl or Other Treatment
- Parking Lot - Brine, Rock Salt and Plow
- Buildings

N W E S

DEPARTMENT OF TRANSPORTATION
FEDERAL AVIATION ADMINISTRATION
WILLIAM J. HUGHES TECHNICAL CENTER
ATLANTIC CITY, NEW JERSEY 08405

-Utility data represented in this map is for planning purposes only and may not represent current site conditions. All information should be field verified prior to use in any project.

-The NJ Office of Information Technology (NJOIT), Office of Geographic Information Systems (OGIS) orthophotography shown on this map was taken in 2020.

REVIEWED BY		ISSUED BY		APPROVED BY	
MC		EOSH SECTION ANG-E372 - GIS PROGRAM			
SD				APPROVED	B. Lonergan
MJ		DESIGNED	D. Nuhn	DATE	09/16/2024
		CHECKED	M. Cicali	MAP #	281592

FILE PATH : J:\projects\facility_proj\Snow_Removal_Proj\arp\SnowRemovalMaps\Update2024\SnowRemovalPlan_Mapbook_2024_Contract\Update.mxd

This map product was developed for official federal government business purposes and was not reviewed for compliance with National Map Accuracy Standards nor the FGDC Geospatial Positioning Accuracy Standards. The geodetic accuracy and precision of the basemap data contained in this map was developed photogrammetrically to National Map Accuracy Standards at 1":50' scale with an assumed horizontal accuracy of +/- 1.66 ft and a vertical accuracy of +/- 0.5 ft.

This map product has not been developed nor verified by a professional licensed land surveyor and shall not be nor is intended to be used in matters requiring cadastral delineation and/or location or true ground horizontal and/or vertical controls. Some subject points, lines and areas may be approximate.

Federal Aviation Administration
William J. Hughes Technical Center

Snow Removal Plan
Map C4

FOR OFFICIAL USE ONLY

Public availability to be determined under 5 USC 552

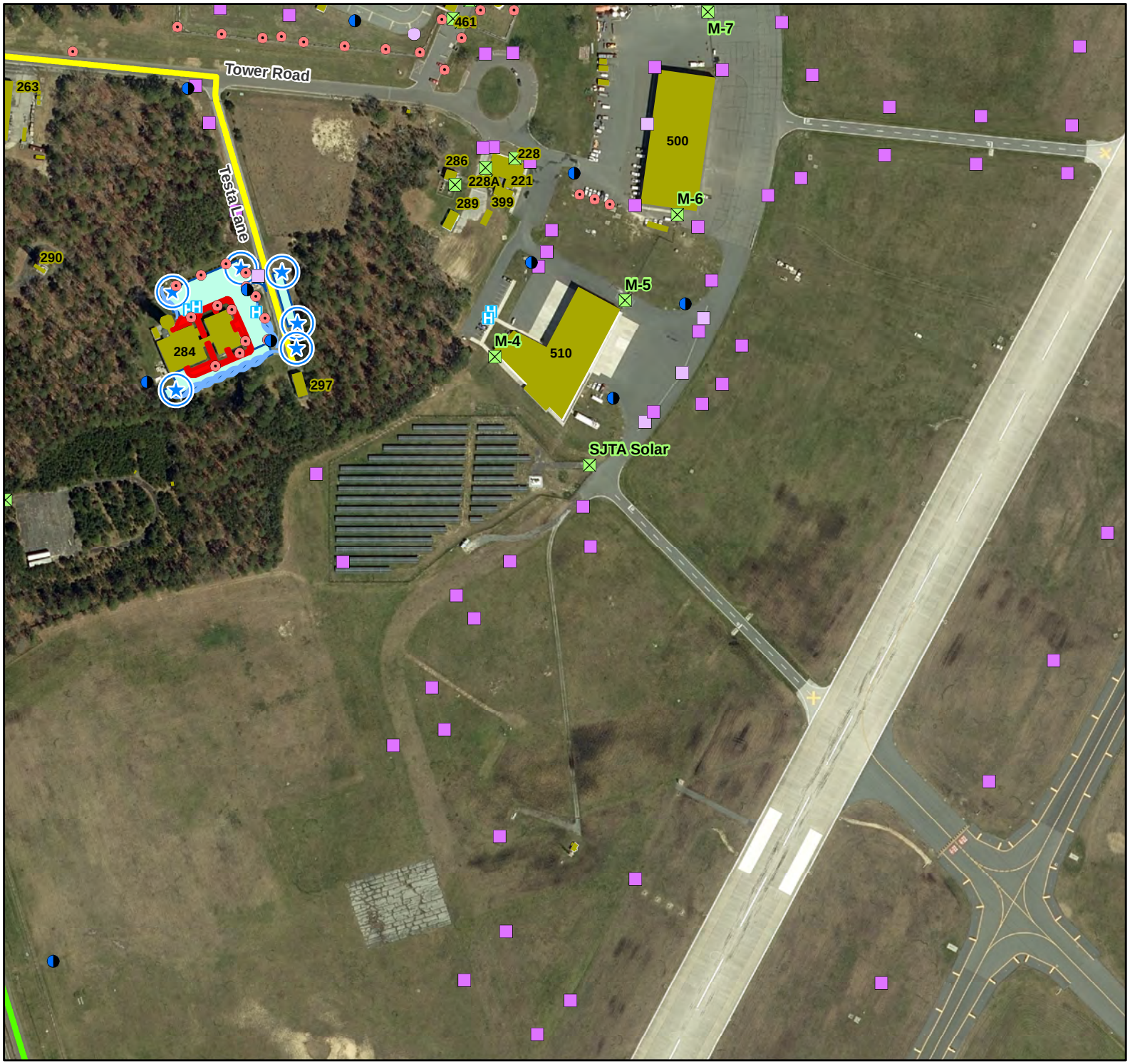

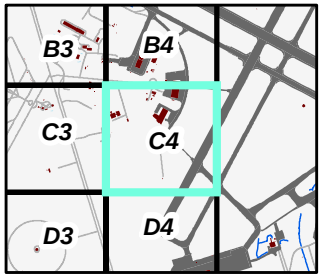

Map Legend

- Gates & Barriers
- Hydrants
- Catch Basin
- Trench Drain
- Drop Inlet
- Exterior Lighting Points
- Handicap Parking
- Snow Pile Locations
- Wind Row Locations
- Roadway - Pretreat Only and Plow
- Sidewalk - CaCl or Other Treatment
- Parking Lot - Brine, Rock Salt and Plow
- Buildings

N W E S

DEPARTMENT OF TRANSPORTATION
FEDERAL AVIATION ADMINISTRATION
WILLIAM J. HUGHES TECHNICAL CENTER
ATLANTIC CITY, NEW JERSEY 08405

-Utility data represented in this map is for planning purposes only and may not represent current site conditions. All information should be field verified prior to use in any project.

-The NJ Office of Information Technology (NJOIT), Office of Geographic Information Systems (OGIS) orthophotography shown on this map was taken in 2020.

REVIEWED BY		ISSUED BY		APPROVED BY	
MC		EOSH SECTION ANG-E372 - GIS PROGRAM			
SD				APPROVED	B. Lonergan
MJ		DESIGNED	D. Nuhn	DATE	09/16/2024
		CHECKED	M. Cicali	MAP #	281592

FILE PATH : J:\projects\facility_proj\Snow_Removal_Proj\arp\SnowRemovalMaps\Update2024\SnowRemovalPlan_Mapbook_2024_Contract\Update.mxd

This map product was developed for official federal government business purposes and was not reviewed for compliance with National Map Accuracy Standards nor the FGDC Geospatial Positioning Accuracy Standards. The geodetic accuracy and precision of the basemap data contained in this map was developed photogrammetrically to National Map Accuracy Standards at 1":50' scale with an assumed horizontal accuracy of +/- 1.66 ft and a vertical accuracy of +/- 0.5 ft.

This map product has not been developed nor verified by a professional licensed land surveyor and shall not be nor is intended to be used in matters requiring cadastral delineation and/or location or true ground horizontal and/or vertical controls. Some subject points, lines and areas may be approximate.

Federal Aviation Administration
William J. Hughes Technical Center

Snow Removal Plan

Map C6

FOR OFFICIAL USE ONLY

Public availability to be determined under 5 USC 552

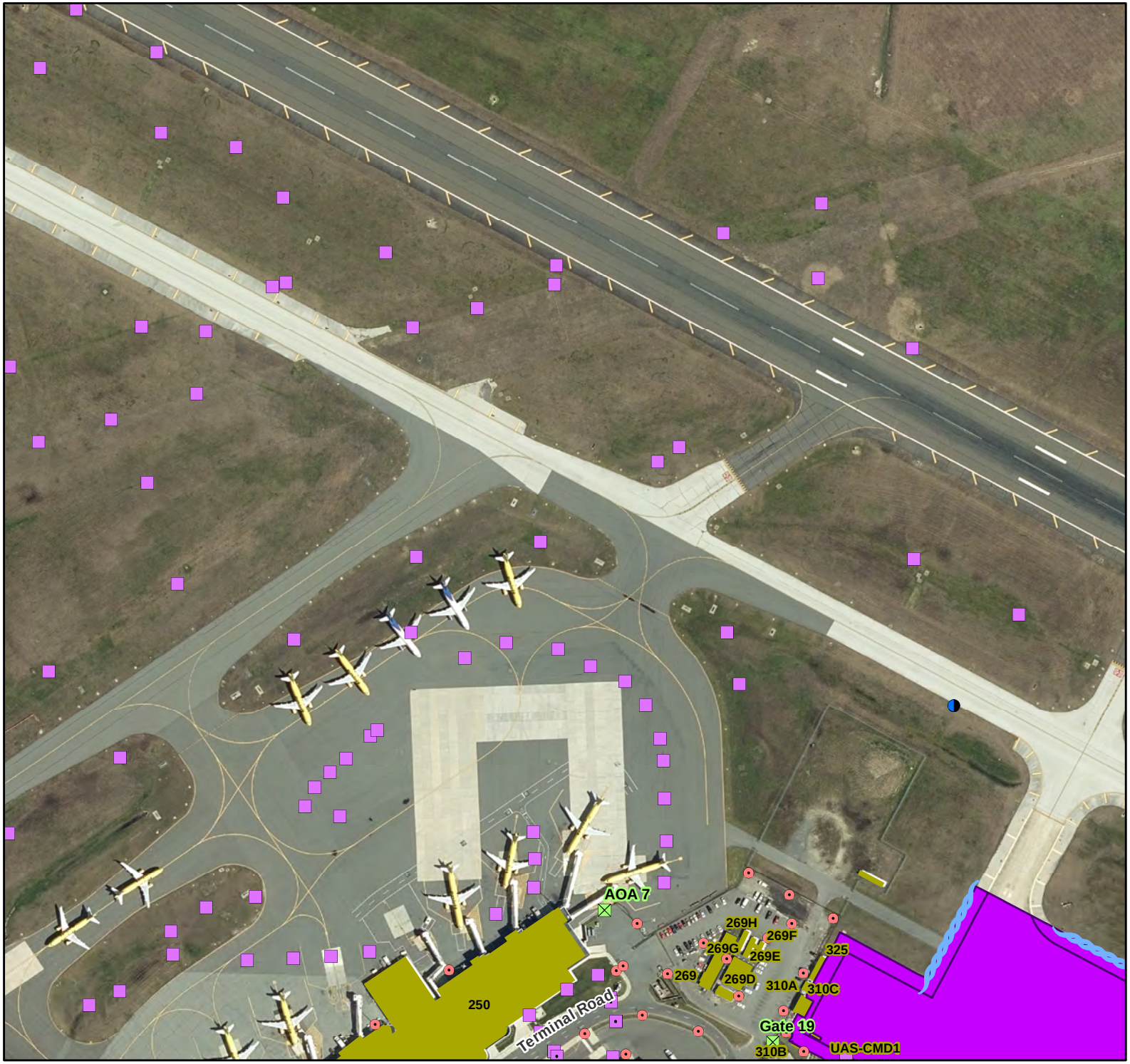

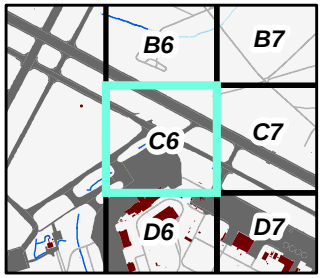

Map Legend

- Gates & Barriers
- Hydrants
- Catch Basin
- Curb Inlet
- Exterior Lighting Points
- Wind Row Locations
- FAA Ramp - Plow Only
- Buildings

N
W E
S

DEPARTMENT OF TRANSPORTATION
FEDERAL AVIATION ADMINISTRATION
WILLIAM J. HUGHES TECHNICAL CENTER
ATLANTIC CITY, NEW JERSEY 08405

-Utility data represented in this map is for planning purposes only and may not represent current site conditions. All information should be field verified prior to use in any project.

-The NJ Office of Information Technology (NJOIT), Office of Geographic Information Systems (OGIS) orthophotography shown on this map was taken in 2020.

REVIEWED BY		ISSUED BY		APPROVED BY	
MC		EOSH SECTION ANG-E372 - GIS PROGRAM			
SD				APPROVED	B. Lonergan
MJ		DESIGNED	D. Nuhn	DATE	09/16/2024
		CHECKED	M. Cicali	MAP #	281592

FILE PATH : J:\projects\facility_proj\Snow_Removal_Proj\aprx\SnowRemovalMap\Update2024\GeoarRemovalPlan_Mapbook_2024_Contract\Update.mxd

This map product was developed for official federal government business purposes and was not reviewed for compliance with National Map Accuracy Standards nor the FGDC Geospatial Positioning Accuracy Standards. The geodetic accuracy and precision of the basemap data contained in this map was developed photogrammetrically to National Map Accuracy Standards at 1":50' scale with an assumed horizontal accuracy of +/- 1.66 ft and a vertical accuracy of +/- 0.5 ft.

This map product has not been developed nor verified by a professional licensed land surveyor and shall not be nor is intended to be used in matters requiring cadastral delineation and/or location or true ground horizontal and/or vertical controls. Some subject points, lines and areas may be approximate.

Federal Aviation Administration
William J. Hughes Technical Center

Snow Removal Plan

Map C7

FOR OFFICIAL USE ONLY

Public availability to be determined under 5 USC 552

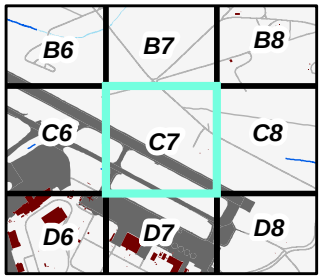

Map Legend

- Hydrants
- Catch Basin
- Wind Row Locations
- Roadway - Plow Only
- FAA Ramp - Plow Only
- Buildings

N W E S

DEPARTMENT OF TRANSPORTATION
FEDERAL AVIATION ADMINISTRATION
WILLIAM J. HUGHES TECHNICAL CENTER
ATLANTIC CITY, NEW JERSEY 08405

-Utility data represented in this map is for planning purposes only and may not represent current site conditions. All information should be field verified prior to use in any project.

-The NJ Office of Information Technology (NJOIT), Office of Geographic Information Systems (OGIS) orthophotography shown on this map was taken in 2020.

REVIEWED BY		ISSUED BY		APPROVED BY	
MC		EOSH SECTION ANG-E372 - GIS PROGRAM			
SD				APPROVED	B. Lonergan
MJ		DESIGNED	D. Nuhn	DATE	09/16/2024
		CHECKED	M. Cicali	MAP #	281592

FILE PATH : J:\projects\facility_proj\Snow_Removal_Proj\arp\SnowRemovalMaps\Update2024\SnowRemovalPlan_Mapbook_2024_Contract\Update.mxd

This map product was developed for official federal government business purposes and was not reviewed for compliance with National Map Accuracy Standards nor the FGDC Geospatial Positioning Accuracy Standards. The geodetic accuracy and precision of the basemap data contained in this map was developed photogrammetrically to National Map Accuracy Standards at 1":50' scale with an assumed horizontal accuracy of +/- 1.66 ft and a vertical accuracy of +/- 0.5 ft.

This map product has not been developed nor verified by a professional licensed land surveyor and shall not be nor is intended to be used in matters requiring cadastral delineation and/or location or true ground horizontal and/or vertical controls. Some subject points, lines and areas may be approximate.

Federal Aviation Administration
William J. Hughes Technical Center

Snow Removal Plan
Map C8

FOR OFFICIAL USE ONLY

Public availability to be determined under 5 USC 552

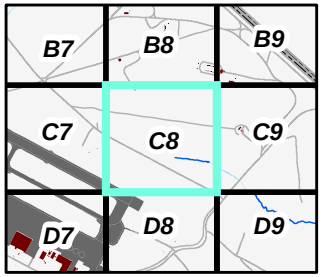

Map Legend

- Hydrants
- Catch Basin
- Exterior Lighting Points
- Roadway - Plow Only
- Roadway - Brine Only and Plow
- Sidewalk - CaCl or Other Treatment
- Parking Lot - Plow Only
- Buildings

DEPARTMENT OF TRANSPORTATION
FEDERAL AVIATION ADMINISTRATION
WILLIAM J. HUGHES TECHNICAL CENTER
ATLANTIC CITY, NEW JERSEY 08405

-Utility data represented in this map is for planning purposes only and may not represent current site conditions. All information should be field verified prior to use in any project.

-The NJ Office of Information Technology (NJOIT), Office of Geographic Information Systems (OGIS) orthophotography shown on this map was taken in 2020.

REVIEWED BY		ISSUED BY		APPROVED BY	
MC		EOSH SECTION ANG-E372 - GIS PROGRAM			
SD				APPROVED	B. Lonergan
MJ		DESIGNED	D. Nuhn	DATE	09/16/2024
		CHECKED	M. Cicali	MAP #	281592

FILE PATH : J:\projects\facility_proj\Snow_Removal_Proj\aprx\SnowRemovalMaps\Update2024\GeoaRemovalPlan_Mapbook_2024_Contract\Update.mxd

This map product was developed for official federal government business purposes and was not reviewed for compliance with National Map Accuracy Standards nor the FGDC Geospatial Positioning Accuracy Standards. The geodetic accuracy and precision of the basemap data contained in this map was developed photogrammetrically to National Map Accuracy Standards at 1":50' scale with an assumed horizontal accuracy of +/- 1.66 ft and a vertical accuracy of +/- 0.5 ft.

This map product has not been developed nor verified by a professional licensed land surveyor and shall not be nor is intended to be used in matters requiring cadastral delineation and/or location or true ground horizontal and/or vertical controls. Some subject points, lines and areas may be approximate.

Federal Aviation Administration
William J. Hughes Technical Center

Snow Removal Plan
Map C9

FOR OFFICIAL USE ONLY
Public availability to be determined under 5 USC 552

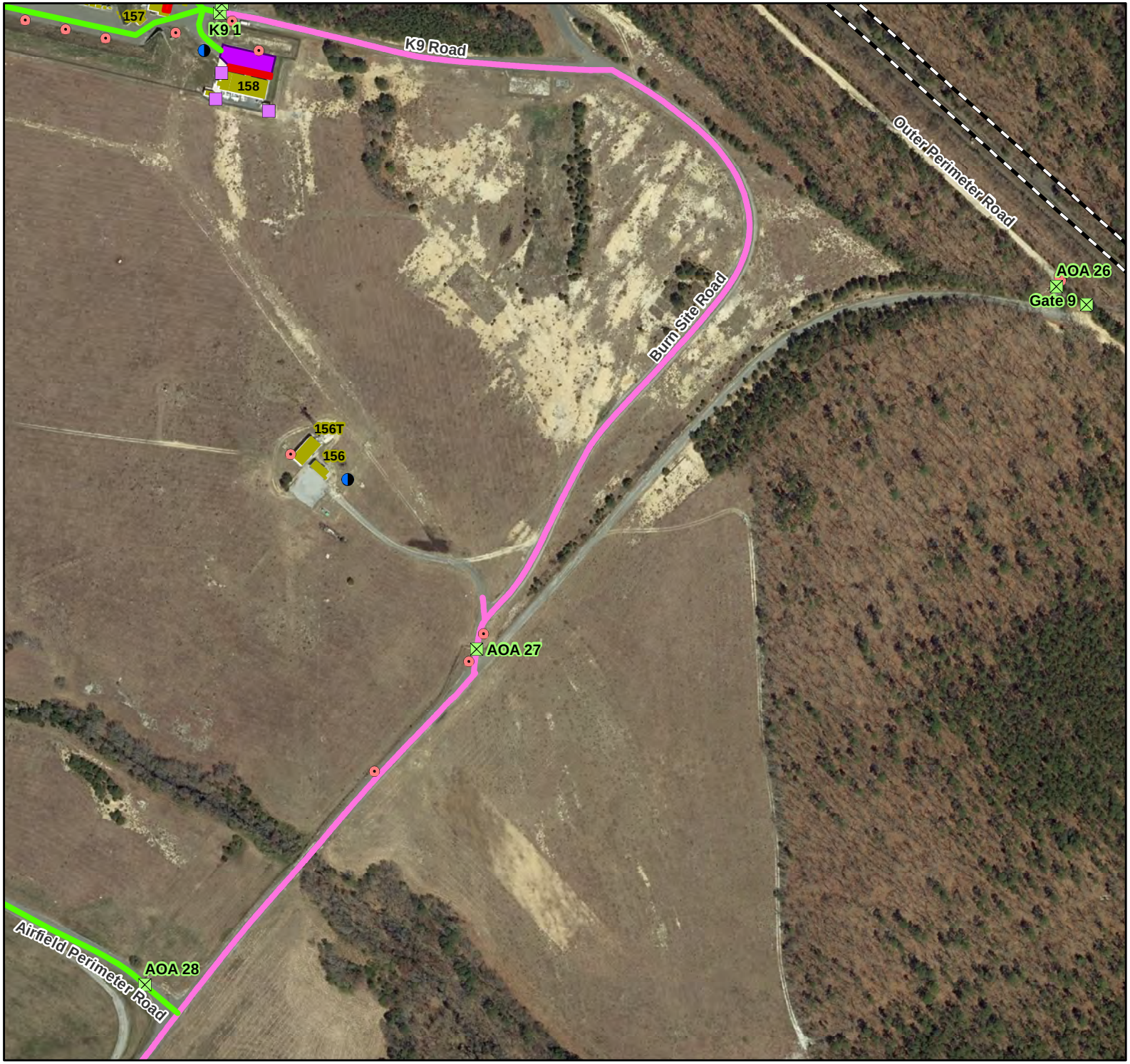

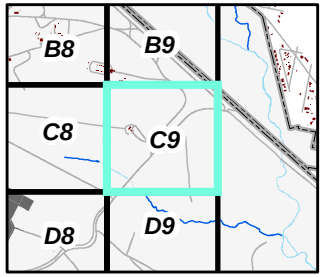

Map Legend

- Gates & Barriers
- Hydrants
- Catch Basin
- Exterior Lighting Points
- Roadway - Plow Only
- Roadway - Brine Only and Plow
- Sidewalk - CaCl or Other Treatment
- Parking Lot - Plow Only
- Buildings
- FAA Property Boundary

N W E S

DEPARTMENT OF TRANSPORTATION
FEDERAL AVIATION ADMINISTRATION
WILLIAM J. HUGHES TECHNICAL CENTER
ATLANTIC CITY, NEW JERSEY 08405

-Utility data represented in this map is for planning purposes only and may not represent current site conditions. All information should be field verified prior to use in any project.

-The NJ Office of Information Technology (NJOIT), Office of Geographic Information Systems (OGIS) orthophotography shown on this map was taken in 2020.

REVIEWED BY		ISSUED BY		APPROVED BY	
MC		EOSH SECTION ANG-E372 - GIS PROGRAM			
SD				APPROVED	B. Lonergan
MJ		DESIGNED	D. Nuhn	DATE	09/16/2024
		CHECKED	M. Cicali	MAP #	281592

FILE PATH : J:\projects\facility_proj\Snow_Removal_Proj\arp\SnowRemovalMaps\Update2024\SnowRemovalPlan_Mapbook_2024_Contract\Update.mxd

This map product was developed for official federal government business purposes and was not reviewed for compliance with National Map Accuracy Standards nor the FGDC Geospatial Positioning Accuracy Standards. The geodetic accuracy and precision of the basemap data contained in this map was developed photogrammetrically to National Map Accuracy Standards at 1":50' scale with an assumed horizontal accuracy of +/- 1.66 ft and a vertical accuracy of +/- 0.5 ft.

This map product has not been developed nor verified by a professional licensed land surveyor and shall not be nor is intended to be used in matters requiring cadastral delineation and/or location or true ground horizontal and/or vertical controls. Some subject points, lines and areas may be approximate.

Federal Aviation Administration
William J. Hughes Technical Center

Snow Removal Plan

Map D2

FOR OFFICIAL USE ONLY

Public availability to be determined under 5 USC 552

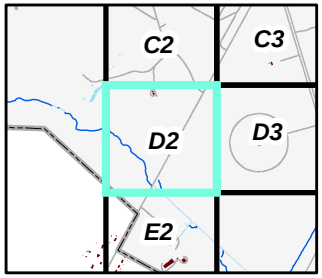

Map Legend

- Gates & Barriers
- Roadway - Plow Only
- Buildings
- FAA Property Boundary

N
W E
S

0 250 500 1,000 Feet

DEPARTMENT OF TRANSPORTATION
FEDERAL AVIATION ADMINISTRATION
WILLIAM J. HUGHES TECHNICAL CENTER
ATLANTIC CITY, NEW JERSEY 08405

-The NJ Office of Information Technology (NJOIT), Office of Geographic Information Systems (OGIS) orthophotography shown on this map was taken in 2020.

REVIEWED BY		ISSUED BY		APPROVED BY	
MC		EOSH SECTION ANG-E372 - GIS PROGRAM			
SD				APPROVED	B. Lonergan
MJ		DESIGNED	D. Nuhn	DATE	09/16/2024
		CHECKED	M. Cicali	MAP #	281592

FILE PATH : J:\projects\facility_proj\Snow_Removal_Proj\agis\SnowRemovalMaps\Update2024\SnowRemovalPlan_Mapbook_2024_Contract\Update.mxd

This map product was developed for official federal government business purposes and was not reviewed for compliance with National Map Accuracy Standards nor the FGDC Geospatial Positioning Accuracy Standards. The geodetic accuracy and precision of the basemap data contained in this map was developed photogrammetrically to National Map Accuracy Standards at 1":50' scale with an assumed horizontal accuracy of +/- 1.66 ft and a vertical accuracy of +/- 0.5 ft.

This map product has not been developed nor verified by a professional licensed land surveyor and shall not be nor is intended to be used in matters requiring cadastral delineation and/or location or true ground horizontal and/or vertical controls. Some subject points, lines and areas may be approximate.

Federal Aviation Administration
William J. Hughes Technical Center

Snow Removal Plan
Map D3

FOR OFFICIAL USE ONLY
Public availability to be determined under 5 USC 552

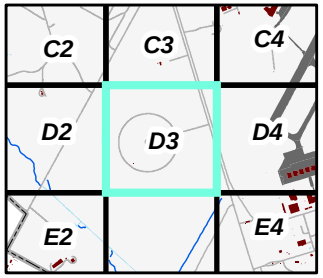

Map Legend

- Hydrants
- Catch Basin
- Roadway - Plow Only
- Roadway - Pretreat, Rock Salt and Plow
- Sidewalk - CaCl or Other Treatment
- Parking Lot - Plow Only
- Buildings

N W E S

DEPARTMENT OF TRANSPORTATION
FEDERAL AVIATION ADMINISTRATION
WILLIAM J. HUGHES TECHNICAL CENTER
ATLANTIC CITY, NEW JERSEY 08405

-Utility data represented in this map is for planning purposes only and may not represent current site conditions. All information should be field verified prior to use in any project.

-The NJ Office of Information Technology (NJOIT), Office of Geographic Information Systems (OGIS) orthophotography shown on this map was taken in 2020.

REVIEWED BY		ISSUED BY		APPROVED BY	
MC		EOSH SECTION ANG-E372 - GIS PROGRAM			
SD				APPROVED	B. Lonergan
MJ		DESIGNED	D. Nuhn	DATE	09/16/2024
		CHECKED	M. Cicali	MAP #	281592

FILE PATH : J:\projects\facility_proj\Snow_Removal_Proj\apr\SnowRemovalMaps\Update2024\SnowRemovalPlan_Mapbook_2024_Contract\Update.mxd

This map product was developed for official federal government business purposes and was not reviewed for compliance with National Map Accuracy Standards nor the FGDC Geospatial Positioning Accuracy Standards. The geodetic accuracy and precision of the basemap data contained in this map was developed photogrammetrically to National Map Accuracy Standards at 1":50' scale with an assumed horizontal accuracy of +/- 1.66 ft and a vertical accuracy of +/- 0.5 ft.

This map product has not been developed nor verified by a professional licensed land surveyor and shall not be nor is intended to be used in matters requiring cadastral delineation and/or location or true ground horizontal and/or vertical controls. Some subject points, lines and areas may be approximate.

Federal Aviation Administration
William J. Hughes Technical Center

Snow Removal Plan

Map D4

FOR OFFICIAL USE ONLY

Public availability to be determined under 5 USC 552

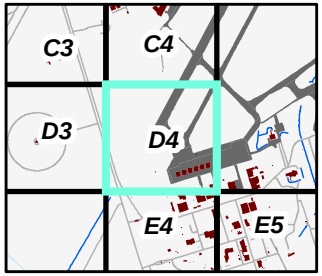

Map Legend

- Gates & Barriers
- Hydrants
- Catch Basin
- Exterior Lighting Points
- Roadway - Plow Only
- Roadway - Pretreat, Rock Salt and Plow
- Buildings

N
W E
S

DEPARTMENT OF TRANSPORTATION
FEDERAL AVIATION ADMINISTRATION
WILLIAM J. HUGHES TECHNICAL CENTER
ATLANTIC CITY, NEW JERSEY 08405

-Utility data represented in this map is for planning purposes only and may not represent current site conditions. All information should be field verified prior to use in any project.

-The NJ Office of Information Technology (NJOIT), Office of Geographic Information Systems (OGIS) orthophotography shown on this map was taken in 2020.

REVIEWED BY		ISSUED BY		APPROVED BY	
MC		EOSH SECTION ANG-E372 - GIS PROGRAM			
SD				APPROVED	B. Lonergan
MJ		DESIGNED	D. Nuhn	DATE	09/16/2024
		CHECKED	M. Cicali	MAP #	281592

FILE PATH : J:\projects\facility_proj\Snow_Removal_Proj\arp\SnowRemovalMaps\Update2024\SnowRemovalPlan_Mapbook_2024_Contract\Update.mxd

This map product was developed for official federal government business purposes and was not reviewed for compliance with National Map Accuracy Standards nor the FGDC Geospatial Positioning Accuracy Standards. The geodetic accuracy and precision of the basemap data contained in this map was developed photogrammetrically to National Map Accuracy Standards at 1" 50' scale with an assumed horizontal accuracy of +/- 1.66 ft and a vertical accuracy of +/- 0.5 ft.

This map product has not been developed nor verified by a professional licensed land surveyor and shall not be nor is intended to be used in matters requiring cadastral delineation and/or location or true ground horizontal and/or vertical controls. Some subject points, lines and areas may be approximate.

Federal Aviation Administration
William J. Hughes Technical Center

Snow Removal Plan
Map D6

FOR OFFICIAL USE ONLY

Public availability to be determined under 5 USC 552

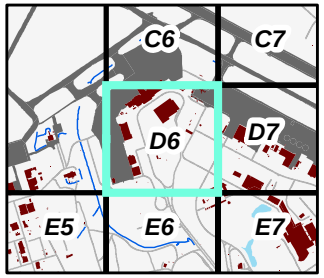

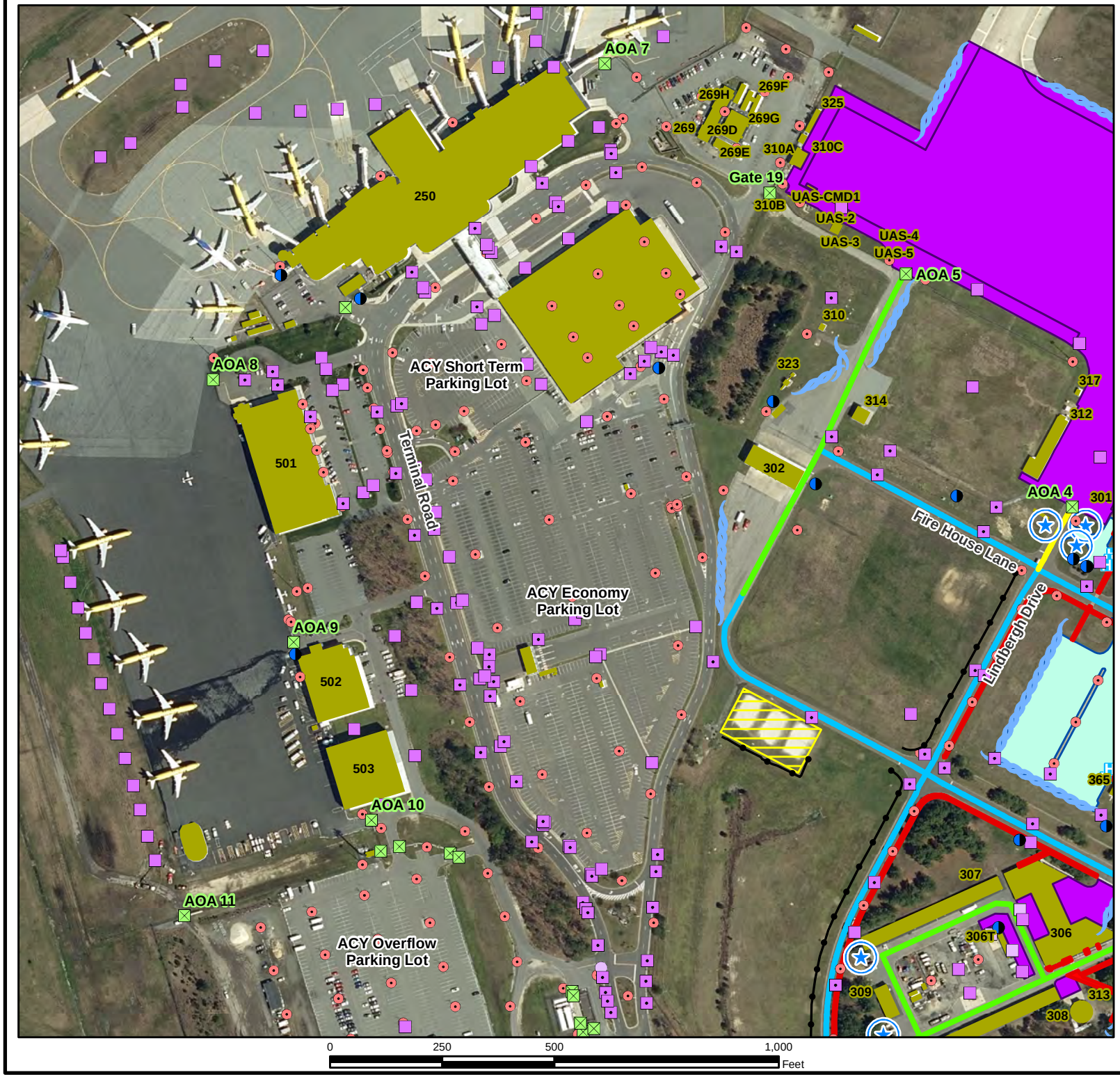

Map Legend

- Gates & Barriers
- Hydrants
- Catch Basin
- Curb Inlet
- Trench Drain
- Exterior Lighting Points
- Wind Row Locations
- Roadway - Plow Only
- Roadway - Pretreat, Rock Salt and Plow
- Snow Fence
- Parking Lot Snow Dump Sites
- Sidewalk - CaCl or Other Treatment
- Parking Lot - Plow Only
- Parking Lot - Brine, Rock Salt and Plow
- Buildings

N
W E
S

DEPARTMENT OF TRANSPORTATION
FEDERAL AVIATION ADMINISTRATION
WILLIAM J. HUGHES TECHNICAL CENTER
ATLANTIC CITY, NEW JERSEY 08405

-Utility data represented in this map is for planning purposes only and may not represent current site conditions. All information should be field verified prior to use in any project.

-The NJ Office of Information Technology (NJOIT), Office of Geographic Information Systems (OGIS) orthophotography shown on this map was taken in 2020.

REVIEWED BY		ISSUED BY		APPROVED BY	
MC		EOSH SECTION ANG-E372 - GIS PROGRAM		APPROVED	B. Lonergan
SD					
MJ		DESIGNED	D. Nuhn	DATE	04/30/2025
		CHECKED	M. Cicali	MAP #	281592

FILE PATH : J:\projects\facility_proj\Snow_Removal_Prep\gis\SnowRemovalMaps\Update2025\SnowRemovalPlan_Mapbook_2025_Contract\Update.mxd

This map product was developed for official federal government business purposes and was not reviewed for compliance with National Map Accuracy Standards nor the FGDC Geospatial Positioning Accuracy Standards. The geodetic accuracy and precision of the basemap data contained in this map was developed photogrammetrically to National Map Accuracy Standards at 1":50' scale with an assumed horizontal accuracy of +/- 1.66 ft and a vertical accuracy of +/- 0.5 ft.

This map product has not been developed nor verified by a professional licensed land surveyor and shall not be nor is intended to be used in matters requiring cadastral delineation and/or location or true ground horizontal and/or vertical controls. Some subject points, lines and areas may be approximate.

Federal Aviation Administration
William J. Hughes Technical Center

Snow Removal Plan

Map D7

FOR OFFICIAL USE ONLY

Public availability to be determined under 5 USC 552

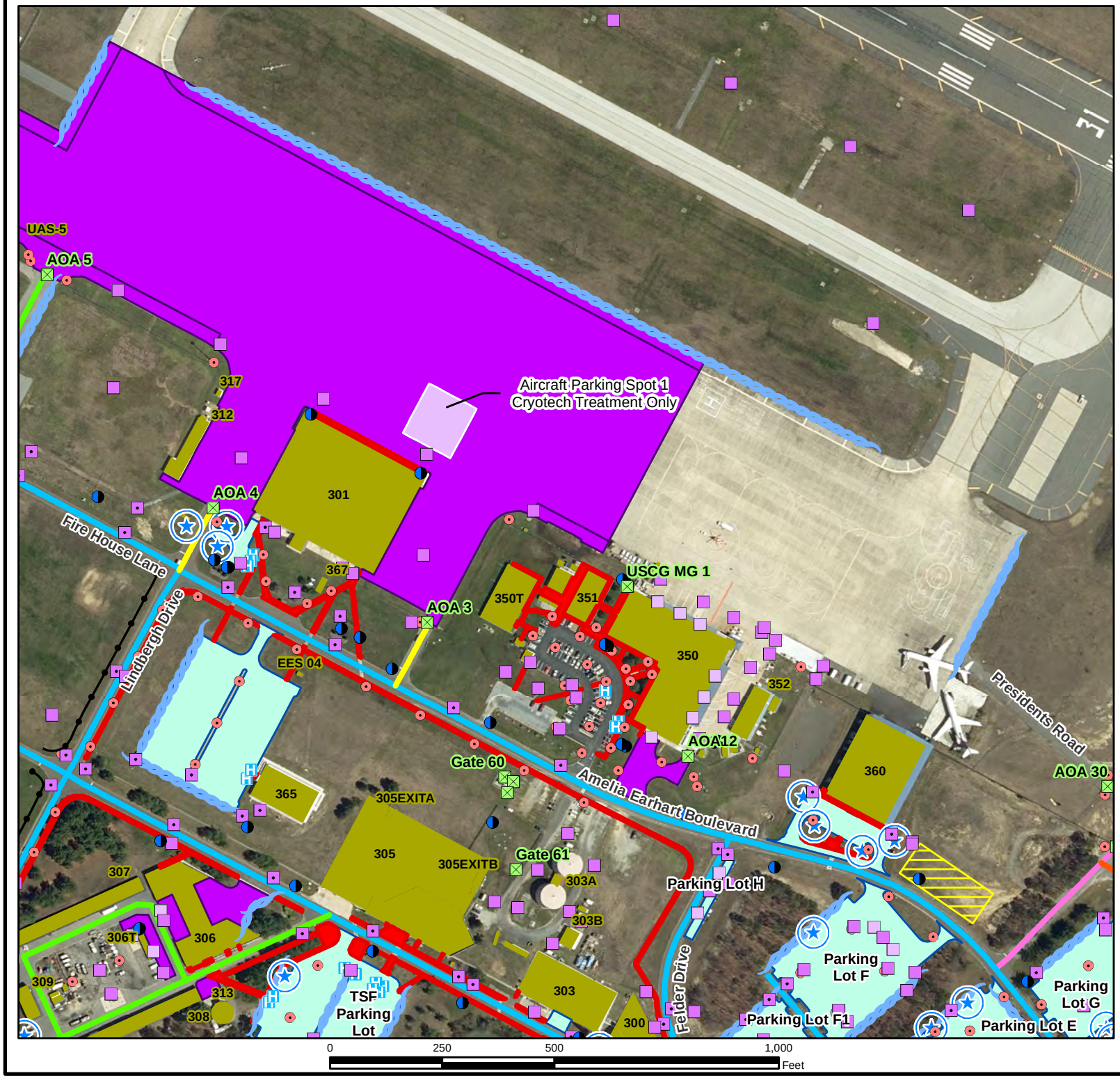

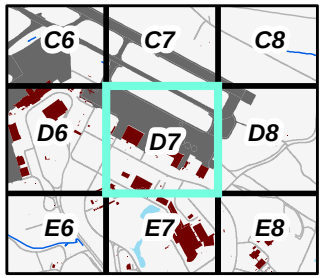



DEPARTMENT OF TRANSPORTATION
FEDERAL AVIATION ADMINISTRATION
WILLIAM J. HUGHES TECHNICAL CENTER
ATLANTIC CITY, NEW JERSEY 08405

-Utility data represented in this map is for planning purposes only and may not represent current site conditions. All information should be field verified prior to use in any project.

-The NJ Office of Information Technology (NJOIT), Office of Geographic Information Systems (OGIS) orthophotography shown on this map was taken in 2020.

REVIEWED BY		ISSUED BY		APPROVED BY	
MC		EOSH SECTION ANG-E372 - GIS PROGRAM		APPROVED	B. Lonergan
SD					
MJ		DESIGNED	D. Nuhn	DATE	04/30/2025
		CHECKED	M. Cicali	MAP #	281592

FILE PATH : J:\projects\facility_proj\Snow_Removal_Prep\apr\SnowRemovalMaps\Update2025\SnowRemovalPlan_Mapbook_2025_Contract\Update.mxd

This map product was developed for official federal government business purposes and was not reviewed for compliance with National Map Accuracy Standards nor the FGDC Geospatial Positioning Accuracy Standards. The geodetic accuracy and precision of the basemap data contained in this map was developed photogrammetrically to National Map Accuracy Standards at 1":50' scale with an assumed horizontal accuracy of +/- 1.66 ft and a vertical accuracy of +/- 0.5 ft.

This map product has not been developed nor verified by a professional licensed land surveyor and shall not be nor is intended to be used in matters requiring cadastral delineation and/or location or true ground horizontal and/or vertical controls. Some subject points, lines and areas may be approximate.

Federal Aviation Administration
William J. Hughes Technical Center

Snow Removal Plan
Map D8

FOR OFFICIAL USE ONLY

Public availability to be determined under 5 USC 552

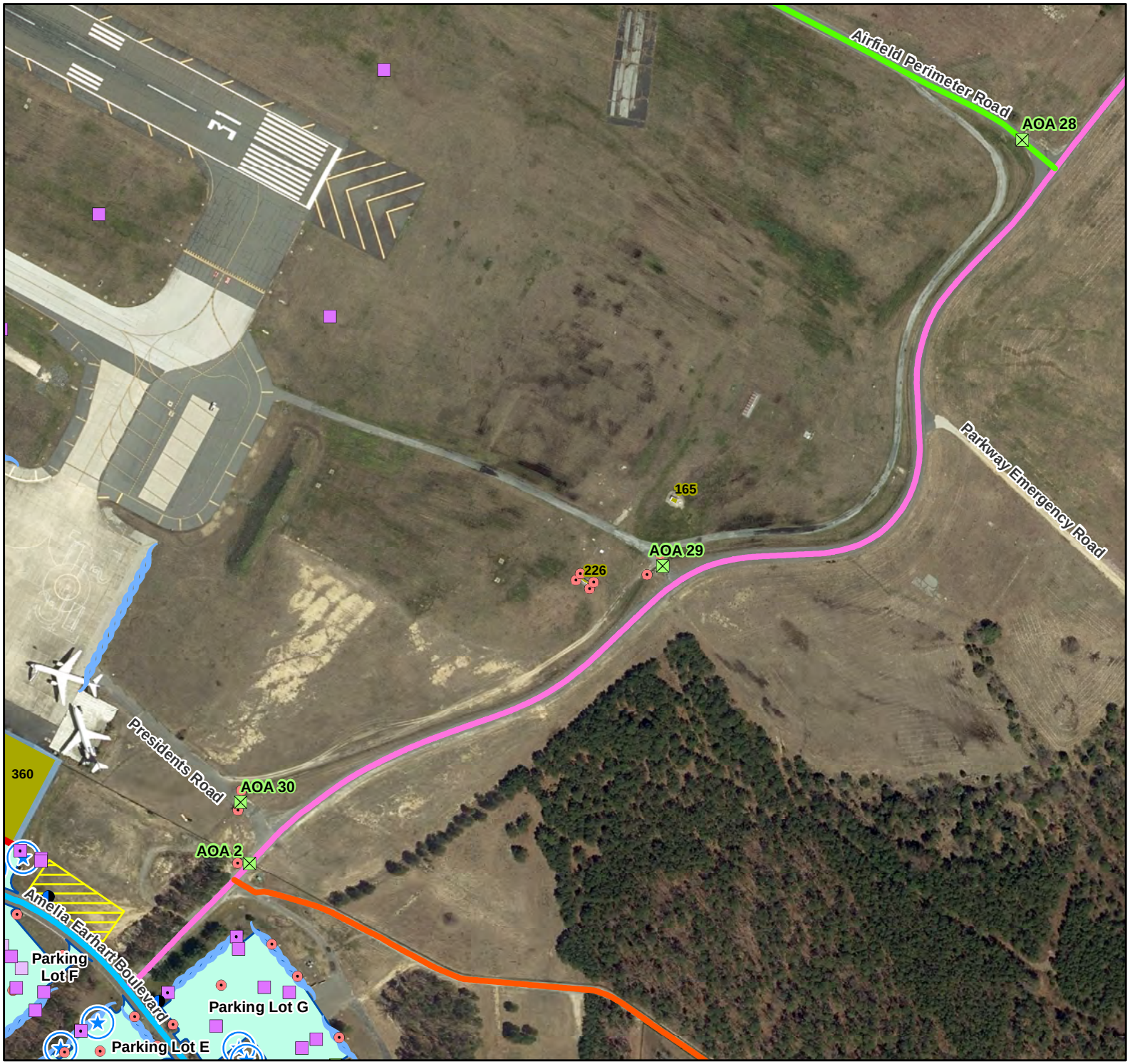

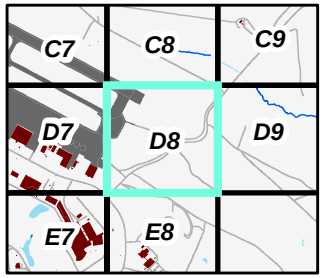

Map Legend

- Gates & Barriers
- Catch Basin
- Curb Inlet
- Exterior Lighting Points
- Snow Pile Locations
- Wind Row Locations
- Roadway - Plow Only
- Roadway - Plow Only if 8+ Inches
- Roadway - Pretreat, Rock Salt and Plow
- Roadway - Brine Only and Plow
- Parking Lot - Brine, Rock Salt and Plow
- Buildings

N W E S

DEPARTMENT OF TRANSPORTATION
FEDERAL AVIATION ADMINISTRATION
WILLIAM J. HUGHES TECHNICAL CENTER
ATLANTIC CITY, NEW JERSEY 08405

-Utility data represented in this map is for planning purposes only and may not represent current site conditions. All information should be field verified prior to use in any project.

-The NJ Office of Information Technology (NJOIT), Office of Geographic Information Systems (OGIS) orthophotography shown on this map was taken in 2020.

REVIEWED BY		ISSUED BY		APPROVED BY	
MC		EOSH SECTION ANG-E372 - GIS PROGRAM			
SD				APPROVED	B. Lonergan
MJ		DESIGNED	D. Nuhn	DATE	09/16/2024
		CHECKED	M. Cicali	MAP #	281592

FILE PATH : J:\projects\utility_proj\Snow_Removal_Proj\aprx\SnowRemovalMaps\Update2024\SnowRemovalPlan_Mapbook_2024_Contract\Update.mxd

This map product was developed for official federal government business purposes and was not reviewed for compliance with National Map Accuracy Standards nor the FGDC Geospatial Positioning Accuracy Standards. The geodetic accuracy and precision of the basemap data contained in this map was developed photogrammetrically to National Map Accuracy Standards at 1":50' scale with an assumed horizontal accuracy of +/- 1.66 ft and a vertical accuracy of +/- 0.5 ft.

This map product has not been developed nor verified by a professional licensed land surveyor and shall not be nor is intended to be used in matters requiring cadastral delineation and/or location or true ground horizontal and/or vertical controls. Some subject points, lines and areas may be approximate.

Federal Aviation Administration
William J. Hughes Technical Center

Snow Removal Plan
Map D9

FOR OFFICIAL USE ONLY

Public availability to be determined under 5 USC 552

0 250 500 1,000 Feet

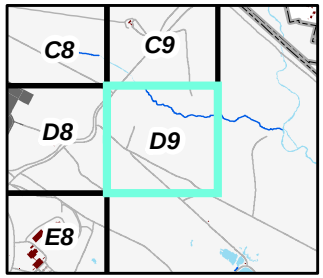

Map Legend

- Gates & Barriers
- Roadway - Plow Only
- Roadway - Brine Only and Plow

N W E S

DEPARTMENT OF TRANSPORTATION
FEDERAL AVIATION ADMINISTRATION
WILLIAM J. HUGHES TECHNICAL CENTER
ATLANTIC CITY, NEW JERSEY 08405

-Utility data represented in this map is for planning purposes only and may not represent current site conditions. All information should be field verified prior to use in any project.

-The NJ Office of Information Technology (NJOIT), Office of Geographic Information Systems (OGIS) orthophotography shown on this map was taken in 2020.

REVIEWED BY		ISSUED BY		APPROVED BY	
MC		EOSH SECTION ANG-E372 - GIS PROGRAM			
SD				APPROVED	B. Lonergan
MJ		DESIGNED	D. Nuhn	DATE	09/16/2024
		CHECKED	M. Cicali	MAP #	281592

FILE PATH : J:\projects\facility_proj\Snow_Removal_Proj\arp\SnowRemovalMaps\Update2024\SnowRemovalPlan_Mapbook_2024_Contract\Update.mxd

This map product was developed for official federal government business purposes and was not reviewed for compliance with National Map Accuracy Standards nor the FGDC Geospatial Positioning Accuracy Standards. The geodetic accuracy and precision of the basemap data contained in this map was developed photogrammetrically to National Map Accuracy Standards at 1":50' scale with an assumed horizontal accuracy of +/- 1.66 ft and a vertical accuracy of +/- 0.5 ft.

This map product has not been developed nor verified by a professional licensed land surveyor and shall not be nor is intended to be used in matters requiring cadastral delineation and/or location or true ground horizontal and/or vertical controls. Some subject points, lines and areas may be approximate.

Federal Aviation Administration
William J. Hughes Technical Center

Snow Removal Plan
Map E2

FOR OFFICIAL USE ONLY
Public availability to be determined under 5 USC 552

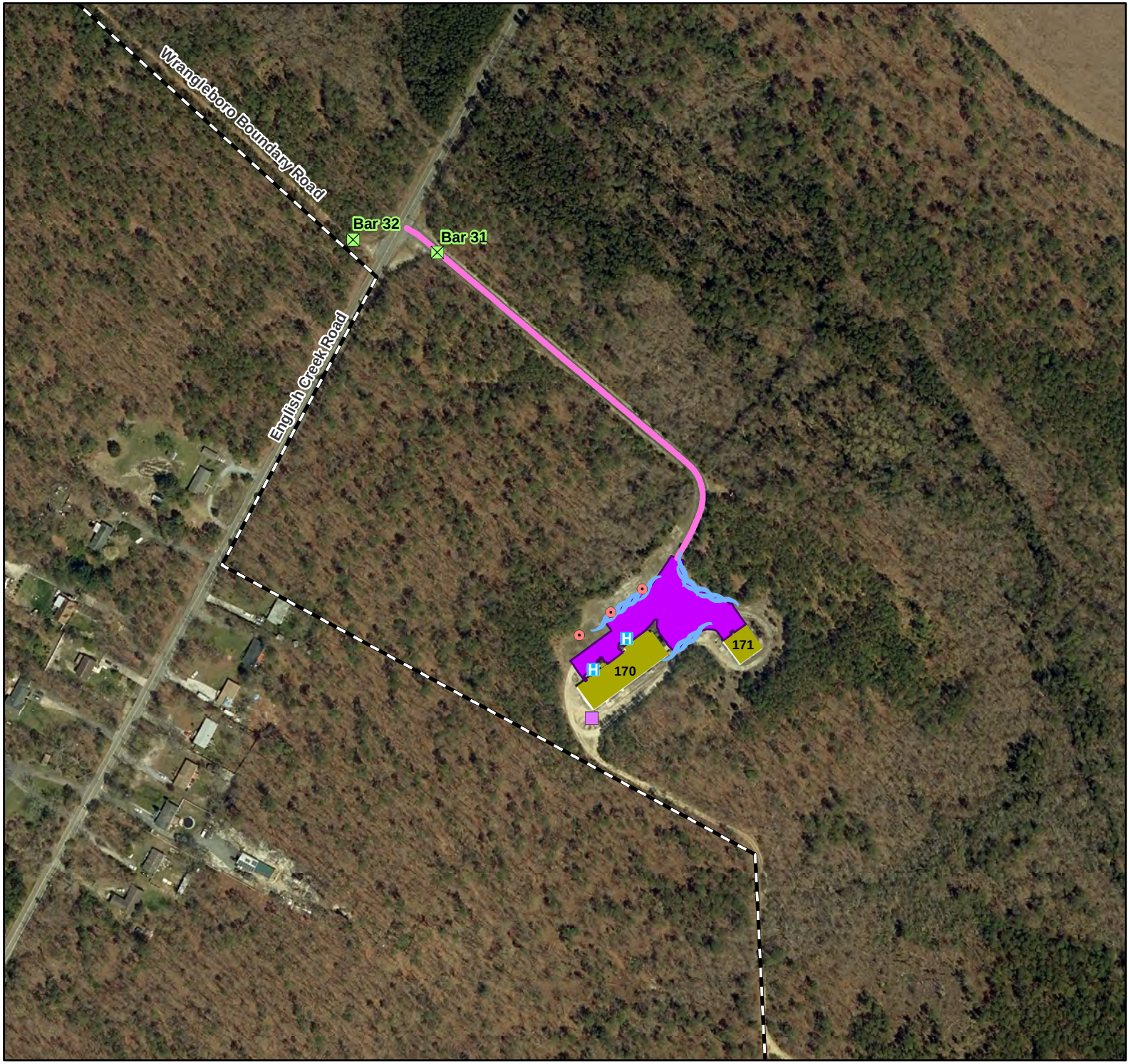

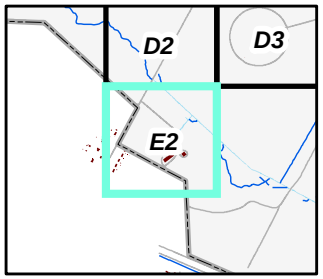

Map Legend

- Gates & Barriers
- Catch Basin
- Exterior Lighting Points
- Handicap Parking
- Wind Row Locations
- Roadway - Brine Only and Plow
- Parking Lot - Plow Only
- Buildings
- FAA Property Boundary

N W E S

DEPARTMENT OF TRANSPORTATION
FEDERAL AVIATION ADMINISTRATION
WILLIAM J. HUGHES TECHNICAL CENTER
ATLANTIC CITY, NEW JERSEY 08405

-Utility data represented in this map is for planning purposes only and may not represent current site conditions. All information should be field verified prior to use in any project.

-The NJ Office of Information Technology (NJOIT), Office of Geographic Information Systems (OGIS) orthophotography shown on this map was taken in 2020.

REVIEWED BY		ISSUED BY		APPROVED BY	
MC		EOSH SECTION ANG-E372 - GIS PROGRAM			
SD				APPROVED	B. Lonergan
MJ		DESIGNED	D. Nuhn	DATE	09/16/2024
		CHECKED	M. Cicali	MAP #	281592

FILE PATH : J:\projects\facility_proj\Snow_Removal_Proj\arp\SnowRemovalMaps\Update2024\SnowRemovalPlan_Mapbook_2024_Contract\Update.mxd

This map product was developed for official federal government business purposes and was not reviewed for compliance with National Map Accuracy Standards nor the FGDC Geospatial Positioning Accuracy Standards. The geodetic accuracy and precision of the basemap data contained in this map was developed photogrammetrically to National Map Accuracy Standards at 1":50' scale with an assumed horizontal accuracy of +/- 1.66 ft and a vertical accuracy of +/- 0.5 ft.

This map product has not been developed nor verified by a professional licensed land surveyor and shall not be nor is intended to be used in matters requiring cadastral delineation and/or location or true ground horizontal and/or vertical controls. Some subject points, lines and areas may be approximate.

Federal Aviation Administration
William J. Hughes Technical Center

Snow Removal Plan
Map E4

FOR OFFICIAL USE ONLY

Public availability to be determined under 5 USC 552

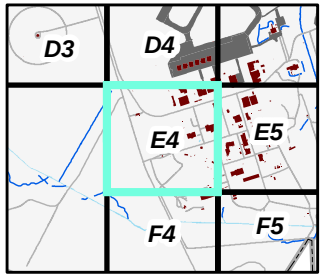

Map Legend

- Gates & Barriers
- Hydrants
- Catch Basin
- Curb Inlet
- Drop Inlet
- Exterior Lighting Points
- Handicap Parking
- Snow Pile Locations
- Wind Row Locations
- Roadway - Plow Only
- Roadway - Pretreat Only and Plow
- Roadway - Pretreat, Rock Salt and Plow
- Sidewalk - CaCl or Other Treatment
- Parking Lot - Plow Only
- Parking Lot - Brine, Rock Salt and Plow
- Buildings

N W E S

0 250 500 1,000 Feet

DEPARTMENT OF TRANSPORTATION
FEDERAL AVIATION ADMINISTRATION
WILLIAM J. HUGHES TECHNICAL CENTER
ATLANTIC CITY, NEW JERSEY 08405

-Utility data represented in this map is for planning purposes only and may not represent current site conditions. All information should be field verified prior to use in any project.

-The NJ Office of Information Technology (NJOIT), Office of Geographic Information Systems (OGIS) orthophotography shown on this map was taken in 2020.

REVIEWED BY		ISSUED BY		APPROVED BY	
MC		EOSH SECTION ANG-E372 - GIS PROGRAM		APPROVED	B. Lonergan
SD					
MJ		DESIGNED	D. Nuhn	DATE	09/16/2024
		CHECKED	M. Cicali	MAP #	281592

FILE PATH : J:\projects\facility_proj\Snow_Removal_Proj\aprx\SnowRemovalMaps\Update2024\SnowRemovalPlan_Mapbook_2024_Contract\Update.mxd

This map product was developed for official federal government business purposes and was not reviewed for compliance with National Map Accuracy Standards nor the FGDC Geospatial Positioning Accuracy Standards. The geodetic accuracy and precision of the basemap data contained in this map was developed photogrammetrically to National Map Accuracy Standards at 1":50' scale with an assumed horizontal accuracy of +/- 1.66 ft and a vertical accuracy of +/- 0.5 ft.

This map product has not been developed nor verified by a professional licensed land surveyor and shall not be nor is intended to be used in matters requiring cadastral delineation and/or location or true ground horizontal and/or vertical controls. Some subject points, lines and areas may be approximate.

Federal Aviation Administration
William J. Hughes Technical Center

Snow Removal Plan
Map E5

FOR OFFICIAL USE ONLY
Public availability to be determined under 5 USC 552

Map Legend

- Gates & Barriers
- Hydrants
- Catch Basin
- Curb Inlet
- Drop Inlet
- Exterior Lighting Points
- Handicap Parking
- Snow Pile Locations
- Wind Row Locations
- Roadway - Pretreat Only and Plow
- Sidewalk - CaCl or Other Treatment
- Parking Lot - Plow Only
- Parking Lot - Brine, Rock Salt and Plow
- Buildings

N
W E
S

DEPARTMENT OF TRANSPORTATION
FEDERAL AVIATION ADMINISTRATION
WILLIAM J. HUGHES TECHNICAL CENTER
ATLANTIC CITY, NEW JERSEY 08405

-Utility data represented in this map is for planning purposes only and may not represent current site conditions. All information should be field verified prior to use in any project.

-The NJ Office of Information Technology (NJOIT), Office of Geographic Information Systems (OGIS) orthophotography shown on this map was taken in 2020.

REVIEWED BY		ISSUED BY		APPROVED BY	
MC		EOSH SECTION ANG-E372 - GIS PROGRAM			
SD				APPROVED	B. Lonergan
MJ		DESIGNED	D. Nuhn	DATE	09/16/2024
		CHECKED	M. Cicali	MAP #	281592

FILE PATH : J:\projects\utility_proj\Snow_Removal_Proj\aprx\SnowRemovalMaps\Update2024\SnowRemovalPlan_Mapbook_2024_Contract\Update.mxd

This map product was developed for official federal government business purposes and was not reviewed for compliance with National Map Accuracy Standards nor the FGDC Geospatial Positioning Accuracy Standards. The geodetic accuracy and precision of the basemap data contained in this map was developed photogrammetrically to National Map Accuracy Standards at 1":50' scale with an assumed horizontal accuracy of +/- 1.66 ft and a vertical accuracy of +/- 0.5 ft.

This map product has not been developed nor verified by a professional licensed land surveyor and shall not be nor is intended to be used in matters requiring cadastral delineation and/or location or true ground horizontal and/or vertical controls. Some subject points, lines and areas may be approximate.

Federal Aviation Administration
William J. Hughes Technical Center

Snow Removal Plan
Map E6

FOR OFFICIAL USE ONLY
Public availability to be determined under 5 USC 552

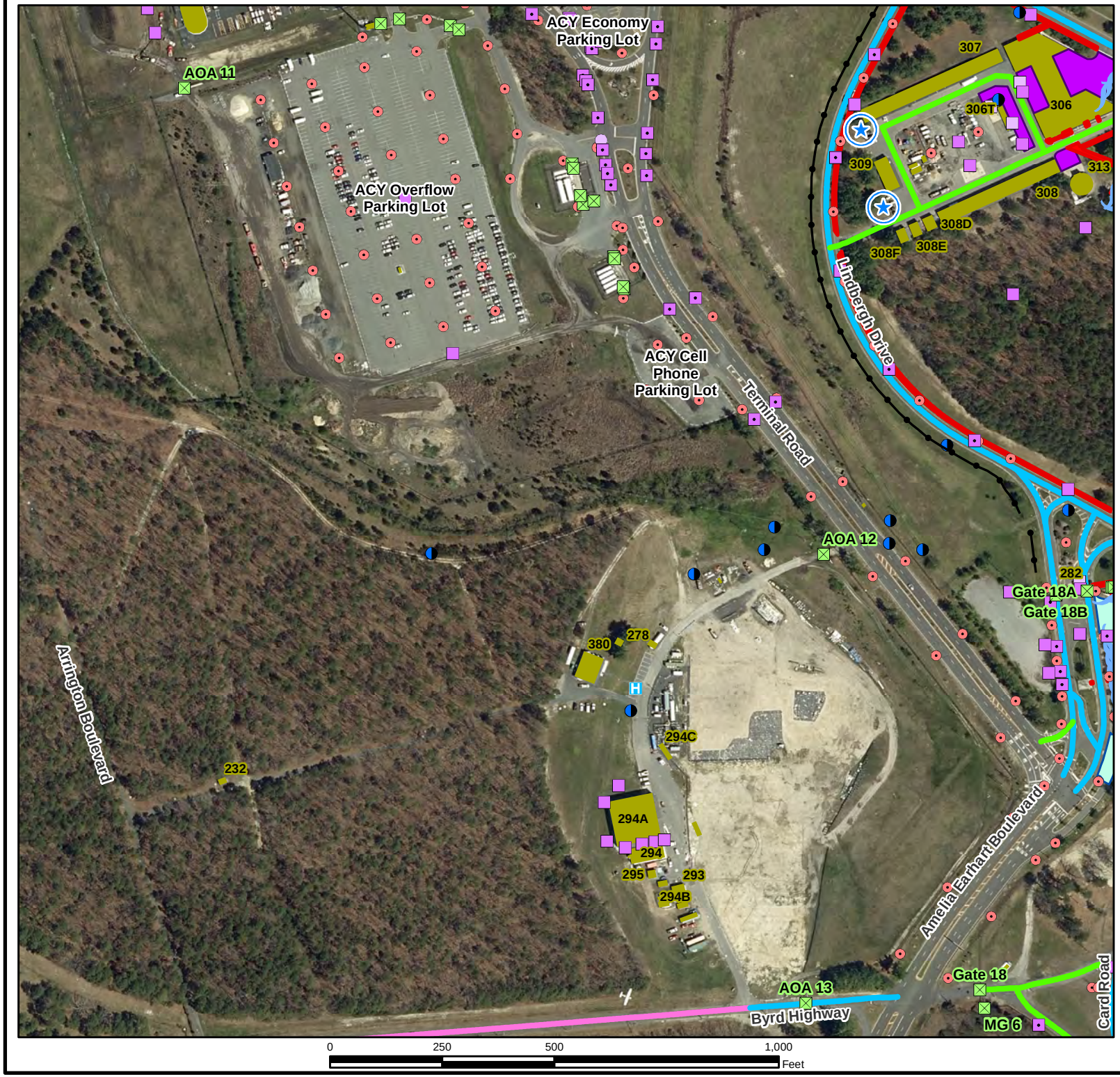

Map Legend

- Gates & Barriers
- Hydrants
- Catch Basin
- Curb Inlet
- Trench Drain
- Drop Inlet
- Exterior Lighting Points
- Handicap Parking
- Snow Pile Locations
- Roadway - Plow Only
- Roadway - Pretreat, Rock Salt and Plow
- Snow Fence
- Sidewalk - CaCl or Other Treatment
- Buildings

N W E S

DEPARTMENT OF TRANSPORTATION
FEDERAL AVIATION ADMINISTRATION
WILLIAM J. HUGHES TECHNICAL CENTER
ATLANTIC CITY, NEW JERSEY 08405

-Utility data represented in this map is for planning purposes only and may not represent current site conditions. All information should be field verified prior to use in any project.

-The NJ Office of Information Technology (NJOIT), Office of Geographic Information Systems (OGIS) orthophotography shown on this map was taken in 2020.

REVIEWED BY		ISSUED BY		APPROVED BY	
MC		EOSH SECTION ANG-E372 - GIS PROGRAM		APPROVED	B. Lonergan
SD					
MJ		DESIGNED	D. Nuhn	DATE	04/30/2025
		CHECKED	M. Cicali	MAP #	281592

FILE PATH : J:\projects\facility_proj\Snow_Removal_Prep\apx\SnowRemovalMaps\Update2025\SnowRemovalPlan_Mapbook_2025_Contract\Update.mxd

This map product was developed for official federal government business purposes and was not reviewed for compliance with National Map Accuracy Standards nor the FGDC Geospatial Positioning Accuracy Standards. The geodetic accuracy and precision of the basemap data contained in this map was developed photogrammetrically to National Map Accuracy Standards at 1":50' scale with an assumed horizontal accuracy of +/- 1.66 ft and a vertical accuracy of +/- 0.5 ft.

This map product has not been developed nor verified by a professional licensed land surveyor and shall not be nor is intended to be used in matters requiring cadastral delineation and/or location or true ground horizontal and/or vertical controls. Some subject points, lines and areas may be approximate.

Federal Aviation Administration
William J. Hughes Technical Center

Snow Removal Plan
Map E7

FOR OFFICIAL USE ONLY

Public availability to be determined under 5 USC 552



DEPARTMENT OF TRANSPORTATION
FEDERAL AVIATION ADMINISTRATION
WILLIAM J. HUGHES TECHNICAL CENTER
ATLANTIC CITY, NEW JERSEY 08405

-Utility data represented in this map is for planning purposes only and may not represent current site conditions. All information should be field verified prior to use in any project.

-The NJ Office of Information Technology (NJOIT), Office of Geographic Information Systems (OGIS) orthophotography shown on this map was taken in 2020.

REVIEWED BY		ISSUED BY		APPROVED BY	
MC		EOSH SECTION ANG-E372 - GIS PROGRAM		APPROVED	B. Lonergan
SD					
MJ		DESIGNED	D. Nuhn	DATE	04/30/2025
		CHECKED	M. Cicali	MAP #	281592

FILE PATH : J:\projects\facility_proj\Snow_Removal_Prep\apx\SnowRemovalMaps\Update2025\SnowRemovalPlan_Mapbook_2025_Contract\Update.mxd

This map product was developed for official federal government business purposes and was not reviewed for compliance with National Map Accuracy Standards nor the FGDC Geospatial Positioning Accuracy Standards. The geodetic accuracy and precision of the basemap data contained in this map was developed photogrammetrically to National Map Accuracy Standards at 1":50' scale with an assumed horizontal accuracy of +/- 1.66 ft and a vertical accuracy of +/- 0.5 ft.

This map product has not been developed nor verified by a professional licensed land surveyor and shall not be nor is intended to be used in matters requiring cadastral delineation and/or location or true ground horizontal and/or vertical controls. Some subject points, lines and areas may be approximate.

Federal Aviation Administration
William J. Hughes Technical Center

Snow Removal Plan
Map E8

FOR OFFICIAL USE ONLY

Public availability to be determined under 5 USC 552

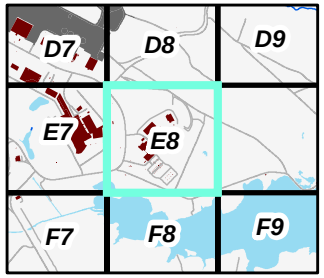

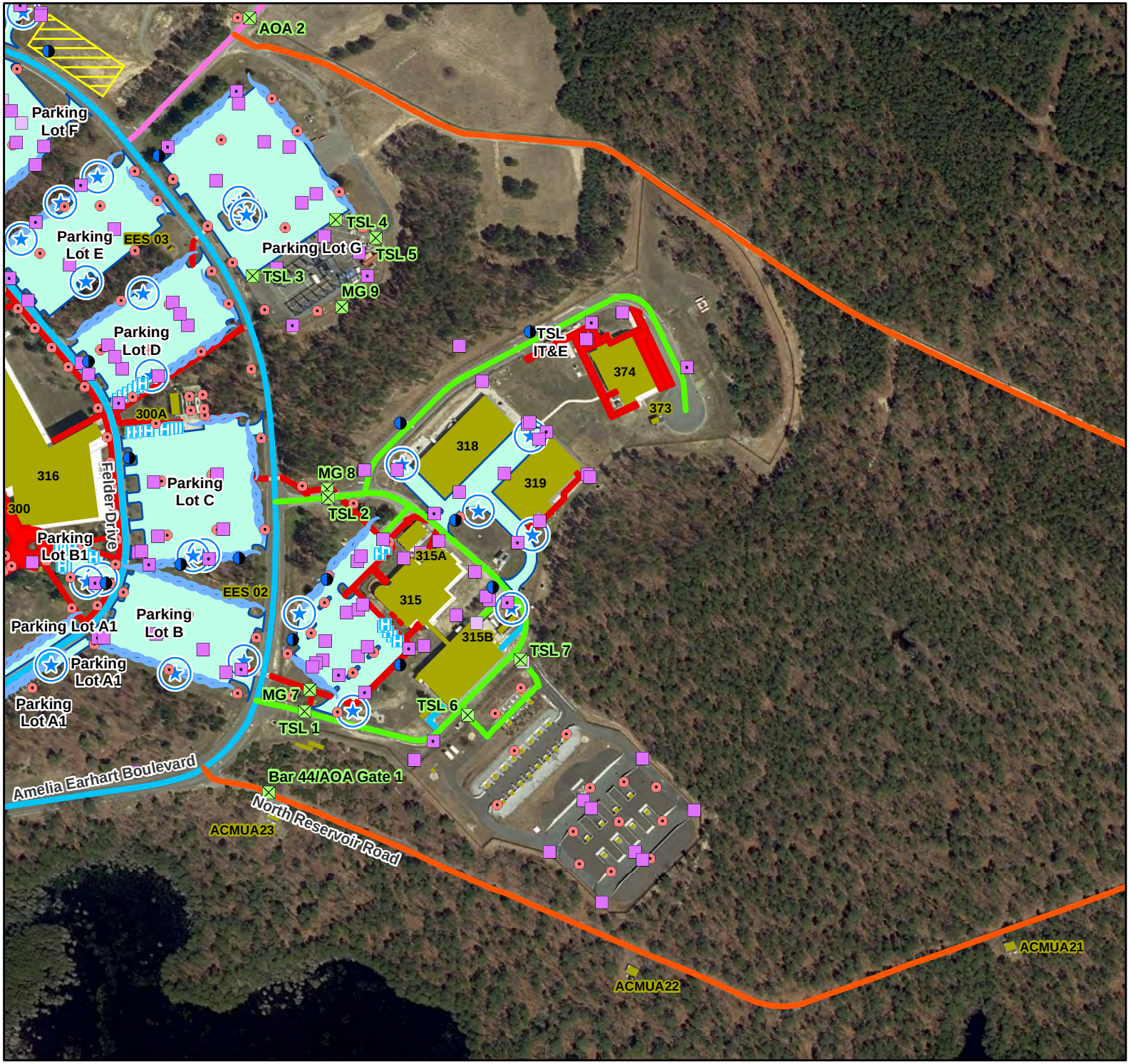

Map Legend

- Gates & Barriers
- Hydrants
- Catch Basin
- Curb Inlet
- Trench Drain
- Exterior Lighting Points
- Handicap Parking
- Snow Pile Locations
- Wind Row Locations
- Roadway - Plow Only
- Roadway - Plow Only if 8+ Inches
- Roadway - Pretreat, Rock Salt and Plow
- Roadway - Brine Only and Plow
- Parking Lot Snow Dump Sites
- Sidewalk - CaCl or Other Treatment
- Parking Lot - Brine, Rock Salt and Plow
- Buildings

N
W E
S

DEPARTMENT OF TRANSPORTATION
FEDERAL AVIATION ADMINISTRATION
WILLIAM J. HUGHES TECHNICAL CENTER
ATLANTIC CITY, NEW JERSEY 08405

-Utility data represented in this map is for planning purposes only and may not represent current site conditions. All information should be field verified prior to use in any project.

-The NJ Office of Information Technology (NJOIT), Office of Geographic Information Systems (OGIS) orthophotography shown on this map was taken in 2020.

REVIEWED BY		ISSUED BY		APPROVED BY	
MC		EOSH SECTION ANG-E372 - GIS PROGRAM			
SD				APPROVED	B. Lonergan
MJ		DESIGNED	D. Nuhn	DATE	09/16/2024
		CHECKED	M. Cicali	MAP #	281592

FILE PATH : J:\projects\facility_proj\Snow_Removal_Proj\aprx\SnowRemovalMaps\Update2024\SnowRemovalPlan_Mapbook_2024_Contract\Update.mxd

This map product was developed for official federal government business purposes and was not reviewed for compliance with National Map Accuracy Standards nor the FGDC Geospatial Positioning Accuracy Standards. The geodetic accuracy and precision of the basemap data contained in this map was developed photogrammetrically to National Map Accuracy Standards at 1":50' scale with an assumed horizontal accuracy of +/- 1.66 ft and a vertical accuracy of +/- 0.5 ft.

This map product has not been developed nor verified by a professional licensed land surveyor and shall not be nor is intended to be used in matters requiring cadastral delineation and/or location or true ground horizontal and/or vertical controls. Some subject points, lines and areas may be approximate.

Federal Aviation Administration
William J. Hughes Technical Center

Snow Removal Plan
Map F4

FOR OFFICIAL USE ONLY

Public availability to be determined under 5 USC 552

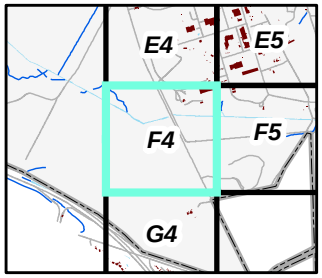

Map Legend

- Gates & Barriers
- Hydrants
- Catch Basin
- Curb Inlet
- Exterior Lighting Points
- Handicap Parking
- Wind Row Locations
- Roadway - Pretreat Only and Plow
- Roadway - Pretreat, Rock Salt and Plow
- Sidewalk - CaCl or Other Treatment
- Parking Lot - Plow Only
- Parking Lot - Brine, Rock Salt and Plow
- Buildings

N W E S

DEPARTMENT OF TRANSPORTATION
FEDERAL AVIATION ADMINISTRATION
WILLIAM J. HUGHES TECHNICAL CENTER
ATLANTIC CITY, NEW JERSEY 08405

-Utility data represented in this map is for planning purposes only and may not represent current site conditions. All information should be field verified prior to use in any project.

-The NJ Office of Information Technology (NJOIT), Office of Geographic Information Systems (OGIS) orthophotography shown on this map was taken in 2020.

REVIEWED BY		ISSUED BY		APPROVED BY	
MC		EOSH SECTION ANG-E372 - GIS PROGRAM			
SD				APPROVED	B. Lonergan
MJ		DESIGNED	D. Nuhn	DATE	09/16/2024
		CHECKED	M. Cicali	MAP #	281592

FILE PATH : J:\projects\facility_proj\Snow_Removal_Proj\apr\SnowRemovalMaps\Update2024\SnowRemovalPlan_Mapbook_2024_Contract\Update.mxd

This map product was developed for official federal government business purposes and was not reviewed for compliance with National Map Accuracy Standards nor the FGDC Geospatial Positioning Accuracy Standards. The geodetic accuracy and precision of the basemap data contained in this map was developed photogrammetrically to National Map Accuracy Standards at 1":50' scale with an assumed horizontal accuracy of +/- 1.66 ft and a vertical accuracy of +/- 0.5 ft.

This map product has not been developed nor verified by a professional licensed land surveyor and shall not be nor is intended to be used in matters requiring cadastral delineation and/or location or true ground horizontal and/or vertical controls. Some subject points, lines and areas may be approximate.

Federal Aviation Administration
William J. Hughes Technical Center

Snow Removal Plan
Map F5

FOR OFFICIAL USE ONLY

Public availability to be determined under 5 USC 552

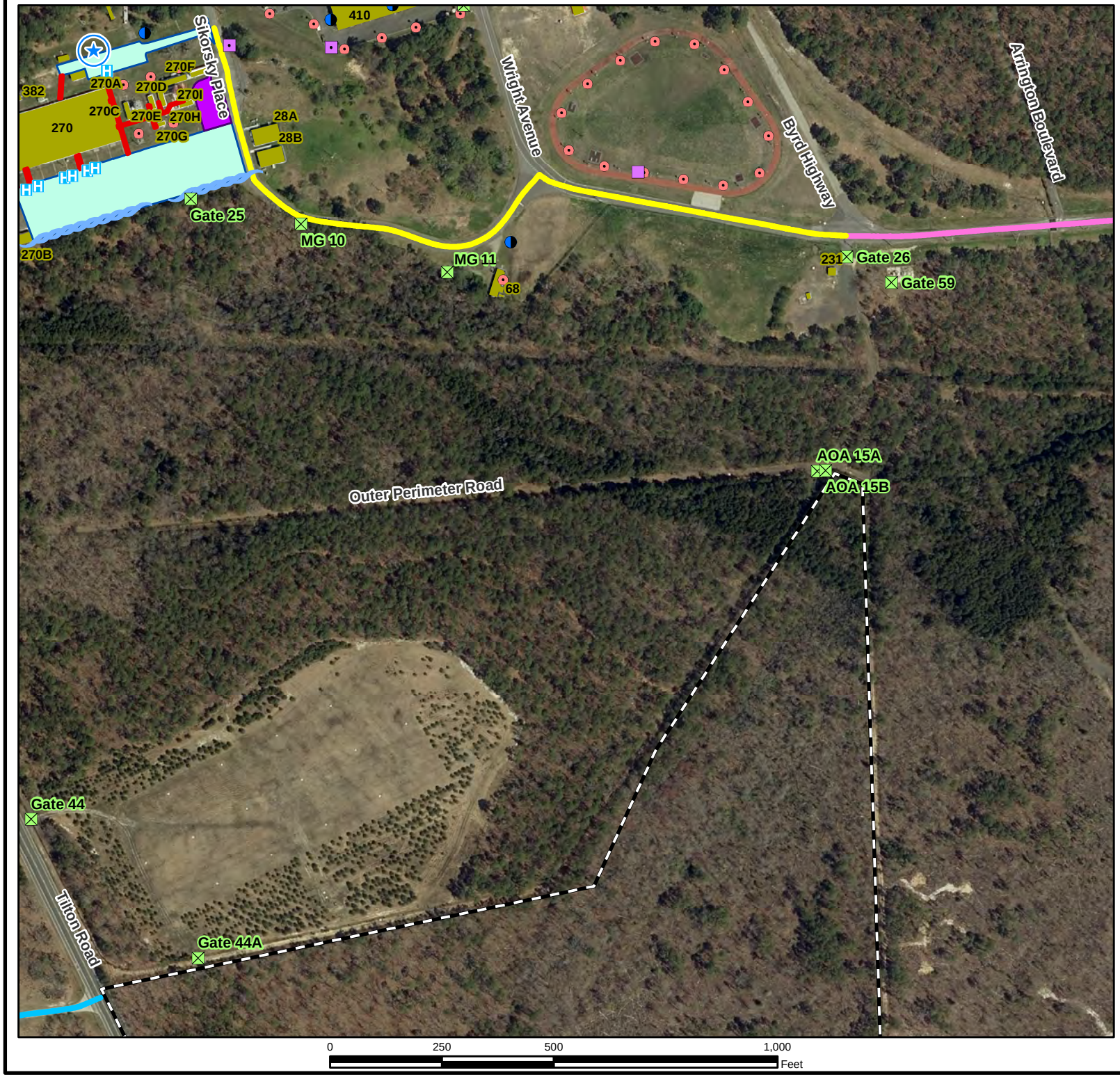

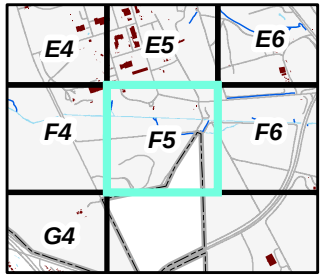

Map Legend

- Gates & Barriers
- Hydrants
- Catch Basin
- Curb Inlet
- Exterior Lighting Points
- Handicap Parking
- Snow Pile Locations
- Wind Row Locations
- Roadway - Pretreat Only and Plow
- Roadway - Pretreat, Rock Salt and Plow
- Roadway - Brine Only and Plow
- Sidewalk - CaCl or Other Treatment
- Parking Lot - Plow Only
- Parking Lot - Brine, Rock Salt and Plow
- Buildings
- FAA Property Boundary

N W E S

DEPARTMENT OF TRANSPORTATION
FEDERAL AVIATION ADMINISTRATION
WILLIAM J. HUGHES TECHNICAL CENTER
ATLANTIC CITY, NEW JERSEY 08405

-Utility data represented in this map is for planning purposes only and may not represent current site conditions. All information should be field verified prior to use in any project.

-The NJ Office of Information Technology (NJOIT), Office of Geographic Information Systems (OGIS) orthophotography shown on this map was taken in 2020.

REVIEWED BY		ISSUED BY		APPROVED BY	
MC		EOSH SECTION ANG-E372 - GIS PROGRAM			
SD				APPROVED	B. Lonergan
MJ		DESIGNED	D. Nuhn	DATE	09/16/2024
		CHECKED	M. Cicali	MAP #	281592

FILE PATH : J:\projects\utility_proj\Snow_Removal_Proj\apr\SnowRemovalMaps\Update2024\SnowRemovalPlan_Mapbook_2024_Contract\Update.mxd

This map product was developed for official federal government business purposes and was not reviewed for compliance with National Map Accuracy Standards nor the FGDC Geospatial Positioning Accuracy Standards. The geodetic accuracy and precision of the basemap data contained in this map was developed photogrammetrically to National Map Accuracy Standards at 1":50' scale with an assumed horizontal accuracy of +/- 1.66 ft and a vertical accuracy of +/- 0.5 ft.

This map product has not been developed nor verified by a professional licensed land surveyor and shall not be nor is intended to be used in matters requiring cadastral delineation and/or location or true ground horizontal and/or vertical controls. Some subject points, lines and areas may be approximate.

Federal Aviation Administration
William J. Hughes Technical Center

Snow Removal Plan
Map F6

FOR OFFICIAL USE ONLY

Public availability to be determined under 5 USC 552

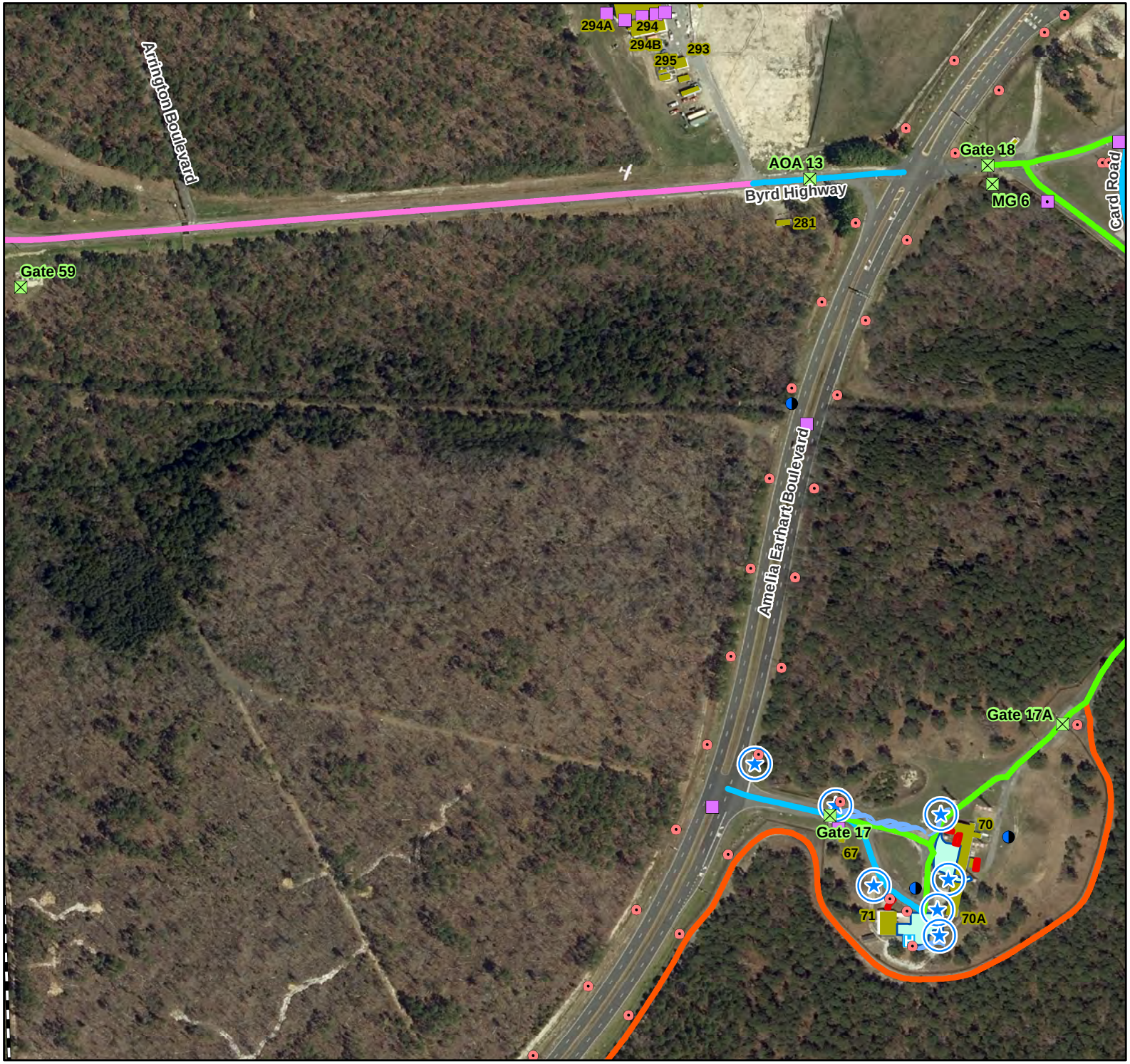

Map Legend

- Gates & Barriers
- Hydrants
- Catch Basin
- Curb Inlet
- Exterior Lighting Points
- Handicap Parking
- Snow Pile Locations
- Wind Row Locations
- Roadway - Plow Only
- Roadway - Plow Only if 8+ Inches
- Roadway - Pretreat, Rock Salt and Plow
- Roadway - Brine Only and Plow
- Sidewalk - CaCl or Other Treatment
- Parking Lot - Brine, Rock Salt and Plow
- Buildings

N W E S

DEPARTMENT OF TRANSPORTATION
FEDERAL AVIATION ADMINISTRATION
WILLIAM J. HUGHES TECHNICAL CENTER
ATLANTIC CITY, NEW JERSEY 08405

-Utility data represented in this map is for planning purposes only and may not represent current site conditions. All information should be field verified prior to use in any project.

-The NJ Office of Information Technology (NJOIT), Office of Geographic Information Systems (OGIS) orthophotography shown on this map was taken in 2020.

REVIEWED BY		ISSUED BY		APPROVED BY	
MC		EOSH SECTION ANG-E372 - GIS PROGRAM			
SD				APPROVED	B. Lonergan
MJ		DESIGNED	D. Nuhn	DATE	09/16/2024
		CHECKED	M. Cicali	MAP #	281592

FILE PATH : J:\projects\utility_proj\Snow_Removal_Proj\aprx\SnowRemovalMaps\Update2024\SnowRemovalPlan_Mapbook_2024_Contract\Update.mxd

This map product was developed for official federal government business purposes and was not reviewed for compliance with National Map Accuracy Standards nor the FGDC Geospatial Positioning Accuracy Standards. The geodetic accuracy and precision of the basemap data contained in this map was developed photogrammetrically to National Map Accuracy Standards at 1":50' scale with an assumed horizontal accuracy of +/- 1.66 ft and a vertical accuracy of +/- 0.5 ft.

This map product has not been developed nor verified by a professional licensed land surveyor and shall not be nor is intended to be used in matters requiring cadastral delineation and/or location or true ground horizontal and/or vertical controls. Some subject points, lines and areas may be approximate.

Federal Aviation Administration
William J. Hughes Technical Center

Snow Removal Plan
Map F7

FOR OFFICIAL USE ONLY
Public availability to be determined under 5 USC 552

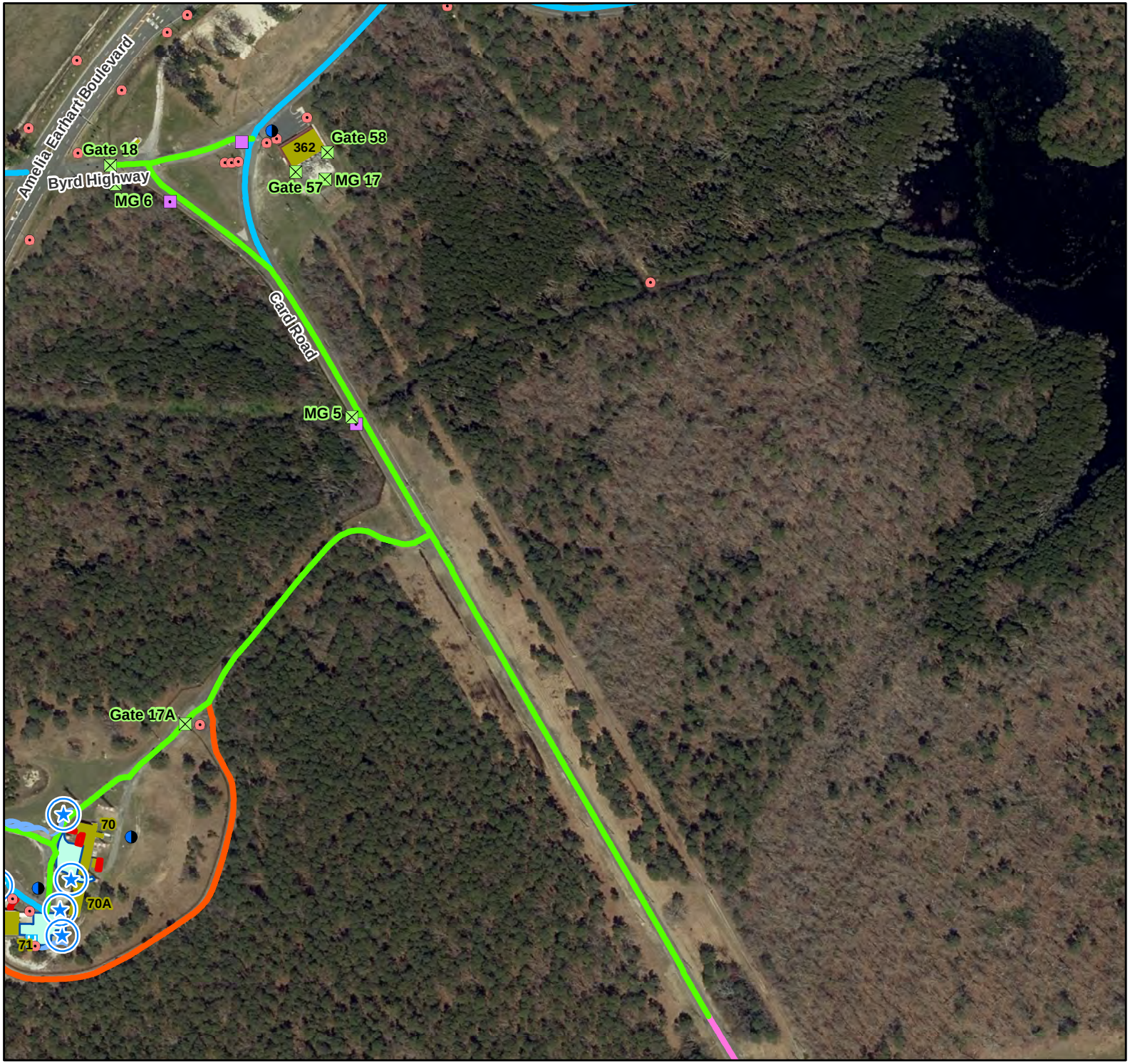

Map Legend

- Gates & Barriers
- Hydrants
- Catch Basin
- Curb Inlet
- Exterior Lighting Points
- Snow Pile Locations
- Wind Row Locations
- Roadway - Plow Only
- Roadway - Plow Only if 8+ Inches
- Roadway - Pretreat, Rock Salt and Plow
- Roadway - Brine Only and Plow
- Sidewalk - CaCl or Other Treatment
- Parking Lot - Brine, Rock Salt and Plow
- Buildings

N W E S

DEPARTMENT OF TRANSPORTATION
FEDERAL AVIATION ADMINISTRATION
WILLIAM J. HUGHES TECHNICAL CENTER
ATLANTIC CITY, NEW JERSEY 08405

-Utility data represented in this map is for planning purposes only and may not represent current site conditions. All information should be field verified prior to use in any project.

-The NJ Office of Information Technology (NJOIT), Office of Geographic Information Systems (OGIS) orthophotography shown on this map was taken in 2020.

REVIEWED BY		ISSUED BY		APPROVED BY	
MC		EOSH SECTION ANG-E372 - GIS PROGRAM			
SD				APPROVED	B. Lonergan
MJ		DESIGNED	D. Nuhn	DATE	09/16/2024
		CHECKED	M. Cicali	MAP #	281592

FILE PATH : J:\projects\facility_proj\Snow_Removal_Proj\aprx\SnowRemovalMaps\Update2024\SnowRemovalPlan_Mapbook_2024_Contract\Update.mxd

This map product was developed for official federal government business purposes and was not reviewed for compliance with National Map Accuracy Standards nor the FGDC Geospatial Positioning Accuracy Standards. The geodetic accuracy and precision of the basemap data contained in this map was developed photogrammetrically to National Map Accuracy Standards at 1":50' scale with an assumed horizontal accuracy of +/- 1.66 ft and a vertical accuracy of +/- 0.5 ft.

This map product has not been developed nor verified by a professional licensed land surveyor and shall not be nor is intended to be used in matters requiring cadastral delineation and/or location or true ground horizontal and/or vertical controls. Some subject points, lines and areas may be approximate.

Federal Aviation Administration
William J. Hughes Technical Center

Snow Removal Plan
Map F8

FOR OFFICIAL USE ONLY

Public availability to be determined under 5 USC 552

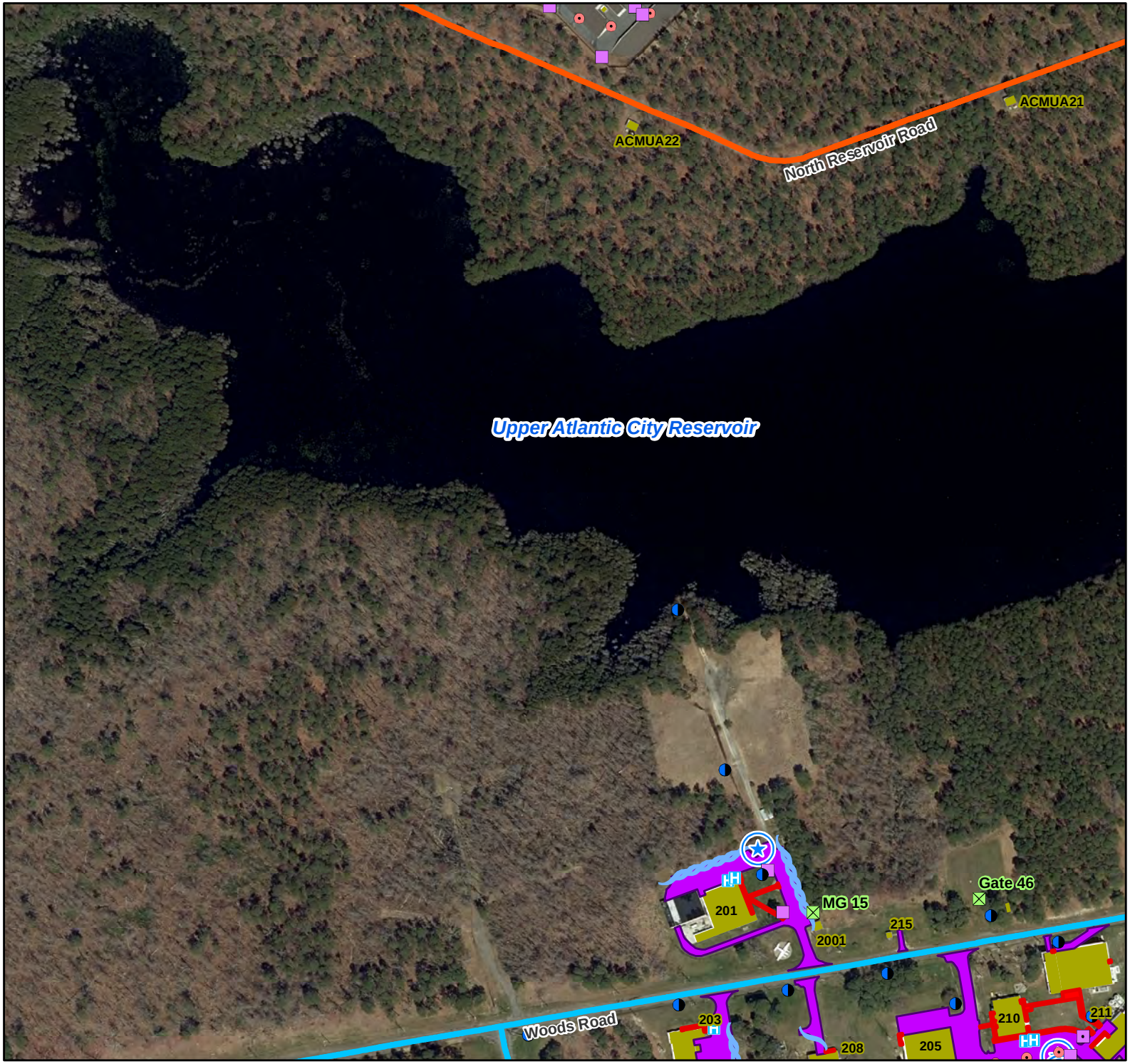

Map Legend

- Gates & Barriers
- Hydrants
- Catch Basin
- Curb Inlet
- Handicap Parking
- Snow Pile Locations
- Wind Row Locations
- Roadway - Plow Only if 8+ Inches
- Roadway - Pretreat, Rock Salt and Plow
- Sidewalk - CaCl or Other Treatment
- Parking Lot - Plow Only
- Buildings

N W E S

DEPARTMENT OF TRANSPORTATION
FEDERAL AVIATION ADMINISTRATION
WILLIAM J. HUGHES TECHNICAL CENTER
ATLANTIC CITY, NEW JERSEY 08405

-Utility data represented in this map is for planning purposes only and may not represent current site conditions. All information should be field verified prior to use in any project.

-The NJ Office of Information Technology (NJOIT), Office of Geographic Information Systems (OGIS) orthophotography shown on this map was taken in 2020.

REVIEWED BY		ISSUED BY		APPROVED BY	
MC		EOSH SECTION ANG-E372 - GIS PROGRAM			
SD				APPROVED	B. Lonergan
MJ		DESIGNED	D. Nuhn	DATE	09/16/2024
		CHECKED	M. Cicali	MAP #	281592

FILE PATH : J:\projects\facility_proj\Snow_Removal_Proj\aprx\SnowRemovalMaps\Update2024\SnowRemovalPlan_Mapbook_2024_Contract\Update.mxd

This map product was developed for official federal government business purposes and was not reviewed for compliance with National Map Accuracy Standards nor the FGDC Geospatial Positioning Accuracy Standards. The geodetic accuracy and precision of the basemap data contained in this map was developed photogrammetrically to National Map Accuracy Standards at 1":50' scale with an assumed horizontal accuracy of +/- 1.66 ft and a vertical accuracy of +/- 0.5 ft.

This map product has not been developed nor verified by a professional licensed land surveyor and shall not be nor is intended to be used in matters requiring cadastral delineation and/or location or true ground horizontal and/or vertical controls. Some subject points, lines and areas may be approximate.

Federal Aviation Administration
William J. Hughes Technical Center

Snow Removal Plan
Map F9

FOR OFFICIAL USE ONLY
Public availability to be determined under 5 USC 552

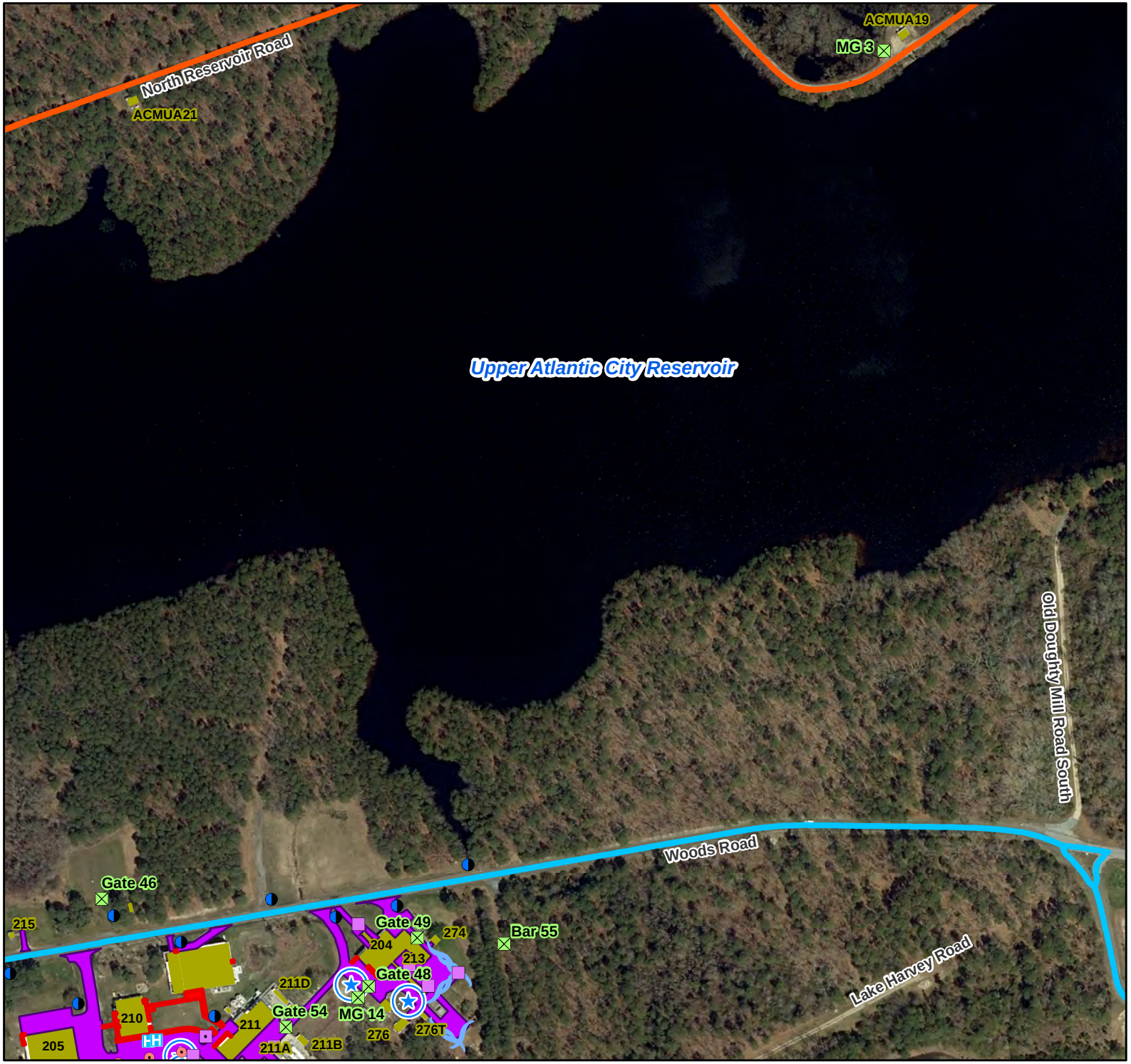

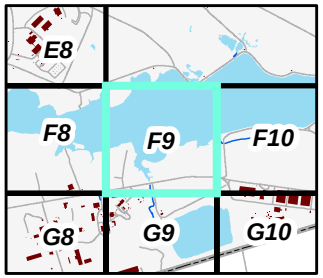

Map Legend

- Gates & Barriers
- Hydrants
- Catch Basin
- Curb Inlet
- Snow Pile Locations
- Wind Row Locations
- Roadway - Plow Only if 8+ Inches
- Roadway - Pretreat, Rock Salt and Plow
- Sidewalk - CaCl or Other Treatment
- Parking Lot - Plow Only
- Buildings

N W E S

DEPARTMENT OF TRANSPORTATION
FEDERAL AVIATION ADMINISTRATION
WILLIAM J. HUGHES TECHNICAL CENTER
ATLANTIC CITY, NEW JERSEY 08405

-Utility data represented in this map is for planning purposes only and may not represent current site conditions. All information should be field verified prior to use in any project.

-The NJ Office of Information Technology (NJOIT), Office of Geographic Information Systems (OGIS) orthophotography shown on this map was taken in 2020.

REVIEWED BY		ISSUED BY		APPROVED BY	
MC		EOSH SECTION ANG-E372 - GIS PROGRAM		APPROVED	B. Lonergan
SD					
MJ		DESIGNED	D. Nuhn	DATE	09/16/2024
		CHECKED	M. Cicali	MAP #	281592

FILE PATH : J:\projects\city_proj\Snow_Removal_Proj\aprx\SnowRemovalMaps\Update2024\SnowRemovalPlan_Mapbook_2024_Contract\Update.mxd

This map product was developed for official federal government business purposes and was not reviewed for compliance with National Map Accuracy Standards nor the FGDC Geospatial Positioning Accuracy Standards. The geodetic accuracy and precision of the basemap data contained in this map was developed photogrammetrically to National Map Accuracy Standards at 1":50' scale with an assumed horizontal accuracy of +/- 1.66 ft and a vertical accuracy of +/- 0.5 ft.

This map product has not been developed nor verified by a professional licensed land surveyor and shall not be nor is intended to be used in matters requiring cadastral delineation and/or location or true ground horizontal and/or vertical controls. Some subject points, lines and areas may be approximate.

Federal Aviation Administration
William J. Hughes Technical Center

Snow Removal Plan
Map F10

FOR OFFICIAL USE ONLY

Public availability to be determined under 5 USC 552

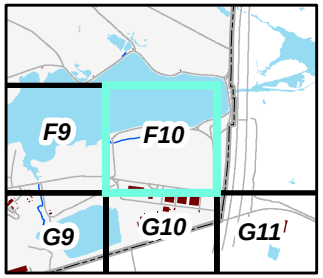

Map Legend

- Hydrants
- Catch Basin
- Curb Inlet
- Exterior Lighting Points
- Snow Pile Locations
- Roadway - Plow Only
- Roadway - Plow Only if 8+ Inches
- Roadway - Pretreat, Rock Salt and Plow
- Parking Lot Snow Dump Sites
- Sidewalk - CaCl or Other Treatment
- Parking Lot - Plow Only
- Parking Lot - Brine, Rock Salt and Plow
- Buildings

N W E S

DEPARTMENT OF TRANSPORTATION
FEDERAL AVIATION ADMINISTRATION
WILLIAM J. HUGHES TECHNICAL CENTER
ATLANTIC CITY, NEW JERSEY 08405

-Utility data represented in this map is for planning purposes only and may not represent current site conditions. All information should be field verified prior to use in any project.

-The NJ Office of Information Technology (NJOIT), Office of Geographic Information Systems (OGIS) orthophotography shown on this map was taken in 2020.

REVIEWED BY		ISSUED BY		APPROVED BY	
MC		EOSH SECTION ANG-E372 - GIS PROGRAM			
SD				APPROVED	B. Lonergan
MJ		DESIGNED	D. Nuhn	DATE	09/16/2024
		CHECKED	M. Cicali	MAP #	281592

FILE PATH : J:\projects\facility_proj\Snow_Removal_Proj\arp\SnowRemovalMaps\Update2024\SnowRemovalPlan_Mapbook_2024_Contract\Update.mxd

This map product was developed for official federal government business purposes and was not reviewed for compliance with National Map Accuracy Standards nor the FGDC Geospatial Positioning Accuracy Standards. The geodetic accuracy and precision of the basemap data contained in this map was developed photogrammetrically to National Map Accuracy Standards at 1":50' scale with an assumed horizontal accuracy of +/- 1.66 ft and a vertical accuracy of +/- 0.5 ft.

This map product has not been developed nor verified by a professional licensed land surveyor and shall not be nor is intended to be used in matters requiring cadastral delineation and/or location or true ground horizontal and/or vertical controls. Some subject points, lines and areas may be approximate.

Federal Aviation Administration
William J. Hughes Technical Center

Snow Removal Plan
Map G4

FOR OFFICIAL USE ONLY
Public availability to be determined under 5 USC 552

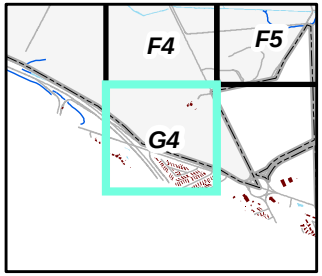

Map Legend

- Gates & Barriers
- Exterior Lighting Points
- Wind Row Locations
- Roadway - Pretreat, Rock Salt and Plow
- Sidewalk - CaCl or Other Treatment
- Parking Lot - Brine, Rock Salt and Plow
- Buildings
- FAA Property Boundary

N W E S

DEPARTMENT OF TRANSPORTATION
FEDERAL AVIATION ADMINISTRATION
WILLIAM J. HUGHES TECHNICAL CENTER
ATLANTIC CITY, NEW JERSEY 08405

-Utility data represented in this map is for planning purposes only and may not represent current site conditions. All information should be field verified prior to use in any project.

-The NJ Office of Information Technology (NJOIT), Office of Geographic Information Systems (OGIS) orthophotography shown on this map was taken in 2020.

REVIEWED BY		ISSUED BY		APPROVED BY	
MC		EOSH SECTION ANG-E372 - GIS PROGRAM			
SD				APPROVED	B. Lonergan
MJ		DESIGNED	D. Nuhn	DATE	09/16/2024
		CHECKED	M. Cicali	MAP #	281592

FILE PATH : J:\projects\facility_proj\Snow_Removal_Proj\apr\SnowRemovalMaps\Update2024\SnowRemovalPlan_Mapbook_2024_Contract\Update.mxd

This map product was developed for official federal government business purposes and was not reviewed for compliance with National Map Accuracy Standards nor the FGDC Geospatial Positioning Accuracy Standards. The geodetic accuracy and precision of the basemap data contained in this map was developed photogrammetrically to National Map Accuracy Standards at 1":50' scale with an assumed horizontal accuracy of +/- 1.66 ft and a vertical accuracy of +/- 0.5 ft.

This map product has not been developed nor verified by a professional licensed land surveyor and shall not be nor is intended to be used in matters requiring cadastral delineation and/or location or true ground horizontal and/or vertical controls. Some subject points, lines and areas may be approximate.

Federal Aviation Administration
William J. Hughes Technical Center

Snow Removal Plan
Map G7

FOR OFFICIAL USE ONLY

Public availability to be determined under 5 USC 552

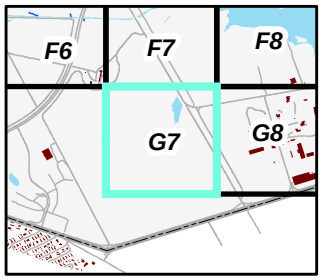

Map Legend

- Hydrants
- Curb Inlet
- Exterior Lighting Points
- Snow Pile Locations
- Roadway - Plow Only
- Roadway - Plow Only if 8+ Inches
- Roadway - Pretreat, Rock Salt and Plow
- Roadway - Brine Only and Plow
- Sidewalk - CaCl or Other Treatment
- Parking Lot - Brine, Rock Salt and Plow
- Buildings

N
W E
S

DEPARTMENT OF TRANSPORTATION
FEDERAL AVIATION ADMINISTRATION
WILLIAM J. HUGHES TECHNICAL CENTER
ATLANTIC CITY, NEW JERSEY 08405

-Utility data represented in this map is for planning purposes only and may not represent current site conditions. All information should be field verified prior to use in any project.

-The NJ Office of Information Technology (NJOIT), Office of Geographic Information Systems (OGIS) orthophotography shown on this map was taken in 2020.

REVIEWED BY		ISSUED BY		APPROVED BY	
MC		EOSH SECTION ANG-E372 - GIS PROGRAM			
SD				APPROVED	B. Lonergan
MJ		DESIGNED	D. Nuhn	DATE	09/16/2024
		CHECKED	M. Cicali	MAP #	281592

FILE PATH : J:\projects\facility_proj\Snow_Removal_Proj\arp\SnowRemovalMaps\Update2024\SnowRemovalPlan_Mapbook_2024_Contract\Update.mxd

This map product was developed for official federal government business purposes and was not reviewed for compliance with National Map Accuracy Standards nor the FGDC Geospatial Positioning Accuracy Standards. The geodetic accuracy and precision of the basemap data contained in this map was developed photogrammetrically to National Map Accuracy Standards at 1":50' scale with an assumed horizontal accuracy of +/- 1.66 ft and a vertical accuracy of +/- 0.5 ft.

This map product has not been developed nor verified by a professional licensed land surveyor and shall not be nor is intended to be used in matters requiring cadastral delineation and/or location or true ground horizontal and/or vertical controls. Some subject points, lines and areas may be approximate.

Federal Aviation Administration
William J. Hughes Technical Center

Snow Removal Plan

Map G8

FOR OFFICIAL USE ONLY

Public availability to be determined under 5 USC 552

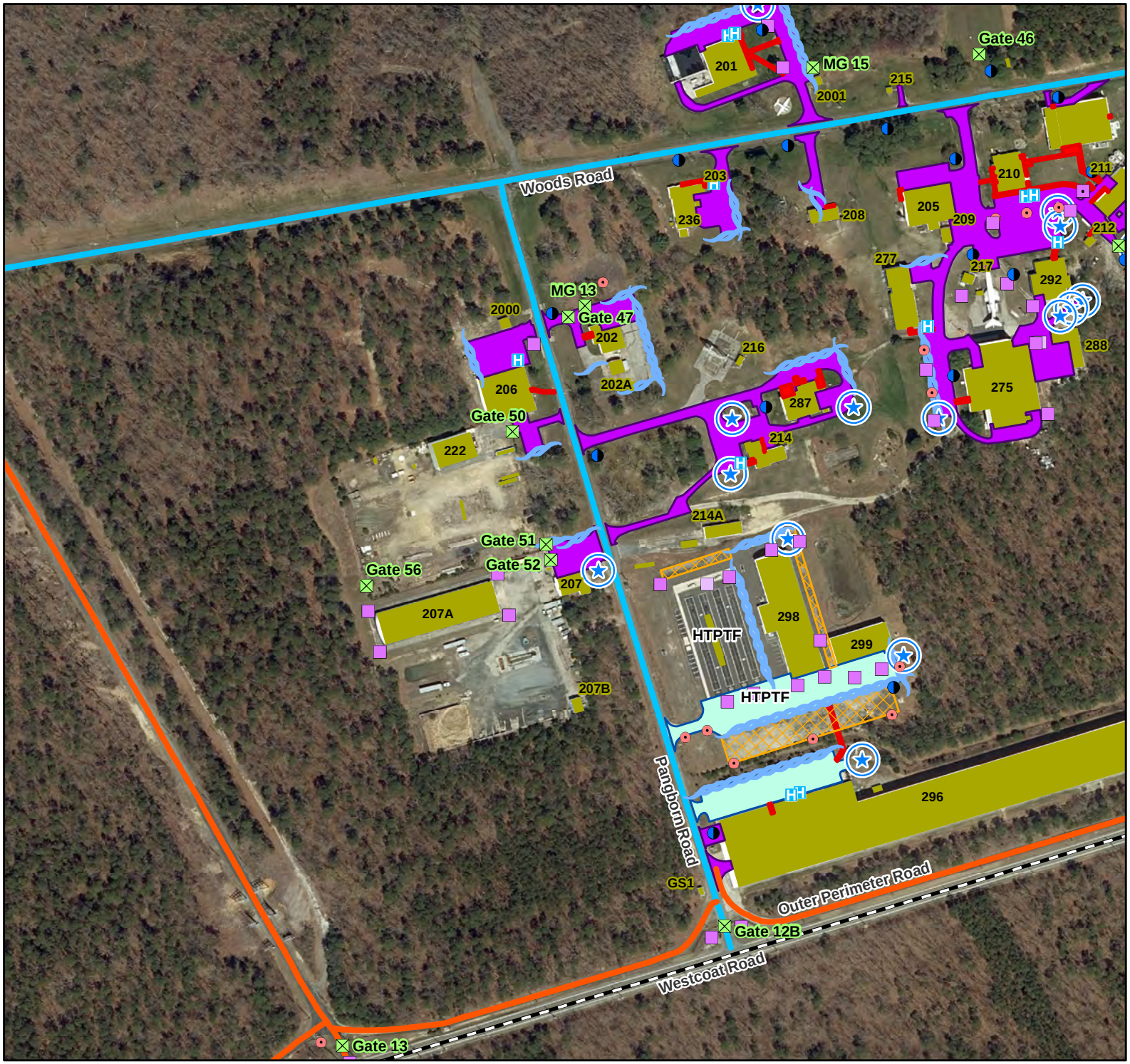

Map Legend

- Gates & Barriers
- Hydrants
- Catch Basin
- Curb Inlet
- Trench Drain
- Exterior Lighting Points
- Handicap Parking
- Snow Pile Locations
- Wind Row Locations
- Roadway - Plow Only if 8+ Inches
- Roadway - Pretreat, Rock Salt and Plow
- Grass Paved System
- Sidewalk - CaCl or Other Treatment
- Parking Lot - Plow Only
- Parking Lot - Brine, Rock Salt and Plow
- Buildings
- FAA Property Boundary

N W E S

DEPARTMENT OF TRANSPORTATION
FEDERAL AVIATION ADMINISTRATION
WILLIAM J. HUGHES TECHNICAL CENTER
ATLANTIC CITY, NEW JERSEY 08405

-Utility data represented in this map is for planning purposes only and may not represent current site conditions. All information should be field verified prior to use in any project.

-The NJ Office of Information Technology (NJOIT), Office of Geographic Information Systems (OGIS) orthophotography shown on this map was taken in 2020.

REVIEWED BY		ISSUED BY		APPROVED BY	
MC		EOSH SECTION ANG-E372 - GIS PROGRAM		APPROVED	B. Lonergan
SD					
MJ		DESIGNED	D. Nuhn	DATE	09/16/2024
		CHECKED	M. Cicali	MAP #	281592

FILE PATH : J:\projects\facility_proj\Snow_Removal_Proj\aprx\SnowRemovalMaps\Update2024\GeneRemovalPlan_Mapbook_2024_Contract\Update.mxd

This map product was developed for official federal government business purposes and was not reviewed for compliance with National Map Accuracy Standards nor the FGDC Geospatial Positioning Accuracy Standards. The geodetic accuracy and precision of the basemap data contained in this map was developed photogrammetrically to National Map Accuracy Standards at 1" 50' scale with an assumed horizontal accuracy of +/- 1.66 ft and a vertical accuracy of +/- 0.5 ft.

This map product has not been developed nor verified by a professional licensed land surveyor and shall not be nor is intended to be used in matters requiring cadastral delineation and/or location or true ground horizontal and/or vertical controls. Some subject points, lines and areas may be approximate.

Federal Aviation Administration
William J. Hughes Technical Center

Snow Removal Plan
Map G9

FOR OFFICIAL USE ONLY

Public availability to be determined under 5 USC 552

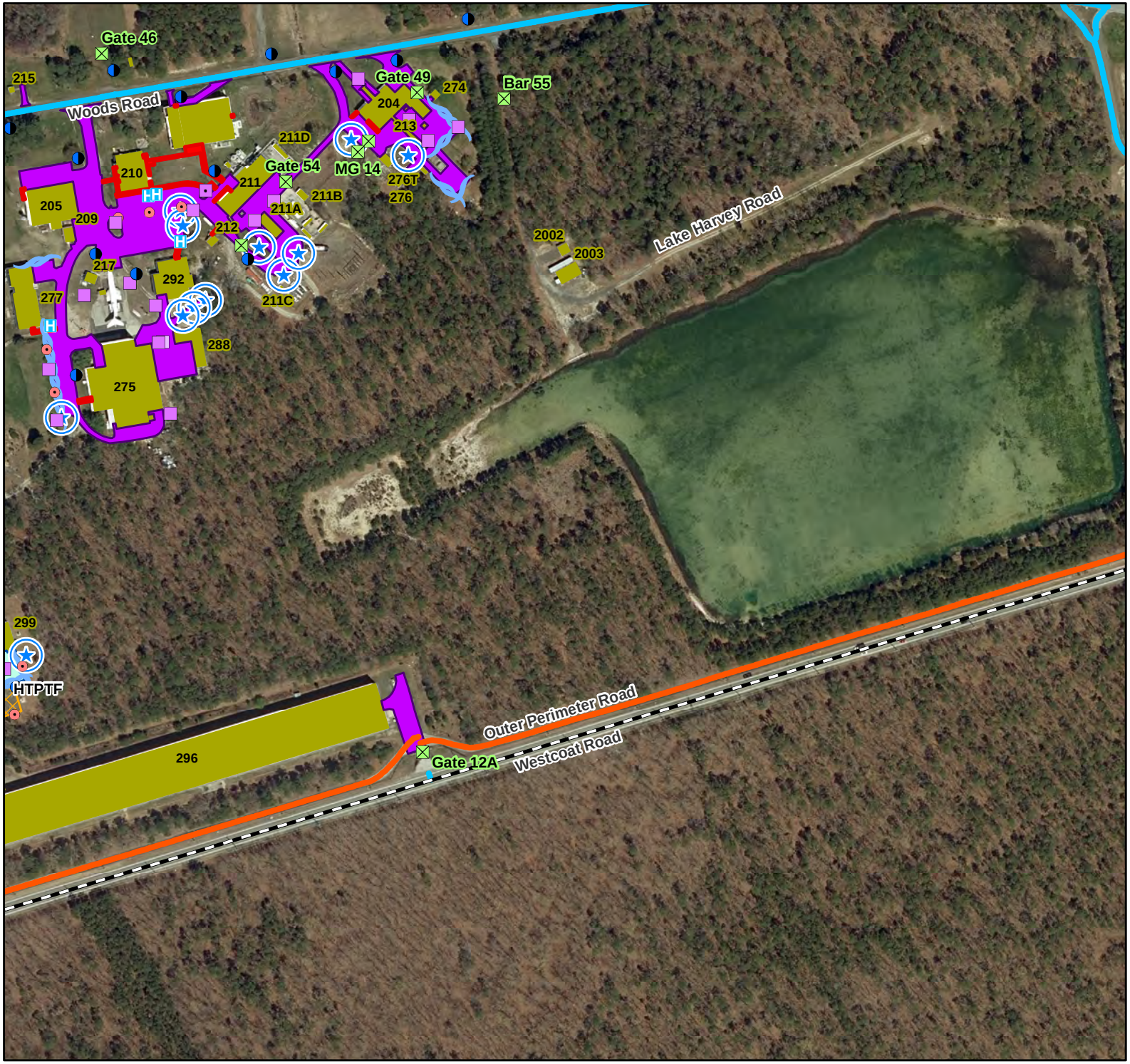

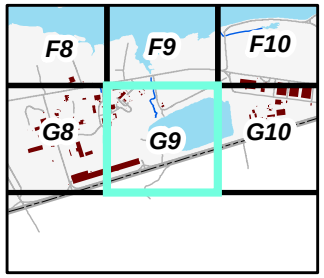

Map Legend

- Gates & Barriers
- Hydrants
- Catch Basin
- Curb Inlet
- Exterior Lighting Points
- Handicap Parking
- Snow Pile Locations
- Wind Row Locations
- Roadway - Plow Only if 8+ Inches
- Roadway - Pretreat, Rock Salt and Plow
- Sidewalk - CaCl or Other Treatment
- Parking Lot - Plow Only
- Parking Lot - Brine, Rock Salt and Plow
- Buildings
- FAA Property Boundary

N W E S

DEPARTMENT OF TRANSPORTATION
FEDERAL AVIATION ADMINISTRATION
WILLIAM J. HUGHES TECHNICAL CENTER
ATLANTIC CITY, NEW JERSEY 08405

-Utility data represented in this map is for planning purposes only and may not represent current site conditions. All information should be field verified prior to use in any project.

-The NJ Office of Information Technology (NJOIT), Office of Geographic Information Systems (OGIS) orthophotography shown on this map was taken in 2020.

REVIEWED BY		ISSUED BY		APPROVED BY	
MC		EOSH SECTION ANG-E372 - GIS PROGRAM			
SD				APPROVED	B. Lonergan
MJ		DESIGNED	D. Nuhn	DATE	09/16/2024
		CHECKED	M. Cicali	MAP #	281592

FILE PATH : J:\projects\facility_proj\Snow_Removal_Proj\aprx\SnowRemovalMaps\Update2024\SnowRemovalPlan_Mapbook_2024_Contract\Update.mxd

This map product was developed for official federal government business purposes and was not reviewed for compliance with National Map Accuracy Standards nor the FGDC Geospatial Positioning Accuracy Standards. The geodetic accuracy and precision of the basemap data contained in this map was developed photogrammetrically to National Map Accuracy Standards at 1":50' scale with an assumed horizontal accuracy of +/- 1.66 ft and a vertical accuracy of +/- 0.5 ft.

This map product has not been developed nor verified by a professional licensed land surveyor and shall not be nor is intended to be used in matters requiring cadastral delineation and/or location or true ground horizontal and/or vertical controls. Some subject points, lines and areas may be approximate.

Federal Aviation Administration
William J. Hughes Technical Center

Snow Removal Plan
Map G10

FOR OFFICIAL USE ONLY

Public availability to be determined under 5 USC 552

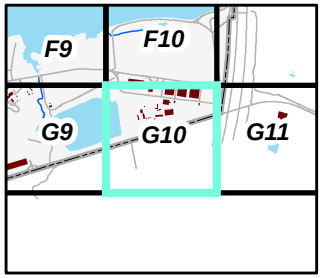

Map Legend

- Gates & Barriers
- Hydrants
- Catch Basin
- Curb Inlet
- Exterior Lighting Points
- Handicap Parking
- Snow Pile Locations
- Wind Row Locations
- Roadway - Plow Only
- Roadway - Plow Only if 8+ Inches
- Roadway - Pretreat, Rock Salt and Plow
- Parking Lot Snow Dump Sites
- Sidewalk - CaCl or Other Treatment
- Parking Lot - Plow Only
- Parking Lot - Brine, Rock Salt and Plow
- Buildings
- FAA Property Boundary

N W E S

DEPARTMENT OF TRANSPORTATION
FEDERAL AVIATION ADMINISTRATION
WILLIAM J. HUGHES TECHNICAL CENTER
ATLANTIC CITY, NEW JERSEY 08405

-Utility data represented in this map is for planning purposes only and may not represent current site conditions. All information should be field verified prior to use in any project.

-The NJ Office of Information Technology (NJOIT), Office of Geographic Information Systems (OGIS) orthophotography shown on this map was taken in 2020.

REVIEWED BY		ISSUED BY		APPROVED BY	
MC		EOSH SECTION ANG-E372 - GIS PROGRAM			
SD				APPROVED	B. Lonergan
MJ		DESIGNED	D. Nuhn	DATE	09/16/2024
		CHECKED	M. Cicali	MAP #	281592

FILE PATH : J:\projects\utility_proj\Snow_Removal_Proj\arp\SnowRemovalMaps\Update2024\SnowRemovalPlan_Mapbook_2024_Contract\Update.mxd

This map product was developed for official federal government business purposes and was not reviewed for compliance with National Map Accuracy Standards nor the FGDC Geospatial Positioning Accuracy Standards. The geodetic accuracy and precision of the basemap data contained in this map was developed photogrammetrically to National Map Accuracy Standards at 1":50' scale with an assumed horizontal accuracy of +/- 1.66 ft and a vertical accuracy of +/- 0.5 ft.

This map product has not been developed nor verified by a professional licensed land surveyor and shall not be nor is intended to be used in matters requiring cadastral delineation and/or location or true ground horizontal and/or vertical controls. Some subject points, lines and areas may be approximate.

Federal Aviation Administration
William J. Hughes Technical Center

Snow Removal Plan
Map G11

FOR OFFICIAL USE ONLY

Public availability to be determined under 5 USC 552



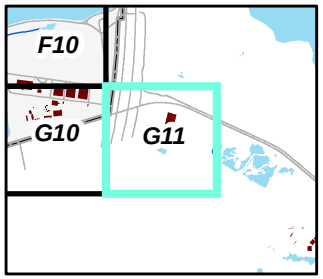

Map Legend

- Hydrants
- Catch Basin
- Curb Inlet
- Exterior Lighting Points
- Roadway - Plow Only
- Roadway - Plow Only if 8+ Inches
- Parking Lot Snow Dump Sites
- FAA Property Boundary

N W E S

DEPARTMENT OF TRANSPORTATION
FEDERAL AVIATION ADMINISTRATION
WILLIAM J. HUGHES TECHNICAL CENTER
ATLANTIC CITY, NEW JERSEY 08405

-Utility data represented in this map is for planning purposes only and may not represent current site conditions. All information should be field verified prior to use in any project.

-The NJ Office of Information Technology (NJOIT), Office of Geographic Information Systems (OGIS) orthophotography shown on this map was taken in 2020.

REVIEWED BY		ISSUED BY		APPROVED BY	
MC		EOSH SECTION ANG-E372 - GIS PROGRAM			
SD				APPROVED	B. Lonergan
MJ		DESIGNED	D. Nuhn	DATE	09/16/2024
		CHECKED	M. Cicali	MAP #	281592

FILE PATH : J:\projects\facility_proj\Snow_Removal_Proj\arp\SnowRemovalMaps\Update2024\SnowRemovalPlan_Mapbook_2024_Contract\Update.mxd

This map product was developed for official federal government business purposes and was not reviewed for compliance with National Map Accuracy Standards nor the FGDC Geospatial Positioning Accuracy Standards. The geodetic accuracy and precision of the basemap data contained in this map was developed photogrammetrically to National Map Accuracy Standards at 1":50' scale with an assumed horizontal accuracy of +/- 1.66 ft and a vertical accuracy of +/- 0.5 ft.

This map product has not been developed nor verified by a professional licensed land surveyor and shall not be nor is intended to be used in matters requiring cadastral delineation and/or location or true ground horizontal and/or vertical controls. Some subject points, lines and areas may be approximate.