ATTACHMENT A-ANNOTATED AS-BUILT

INDEX

GA100-PROJECT LOCATION MAP
M-101-DRAINAGE SYSTEM PLAN (EL.1161.0)
M-102-DRAINAGE SYSTEM SECTIONS

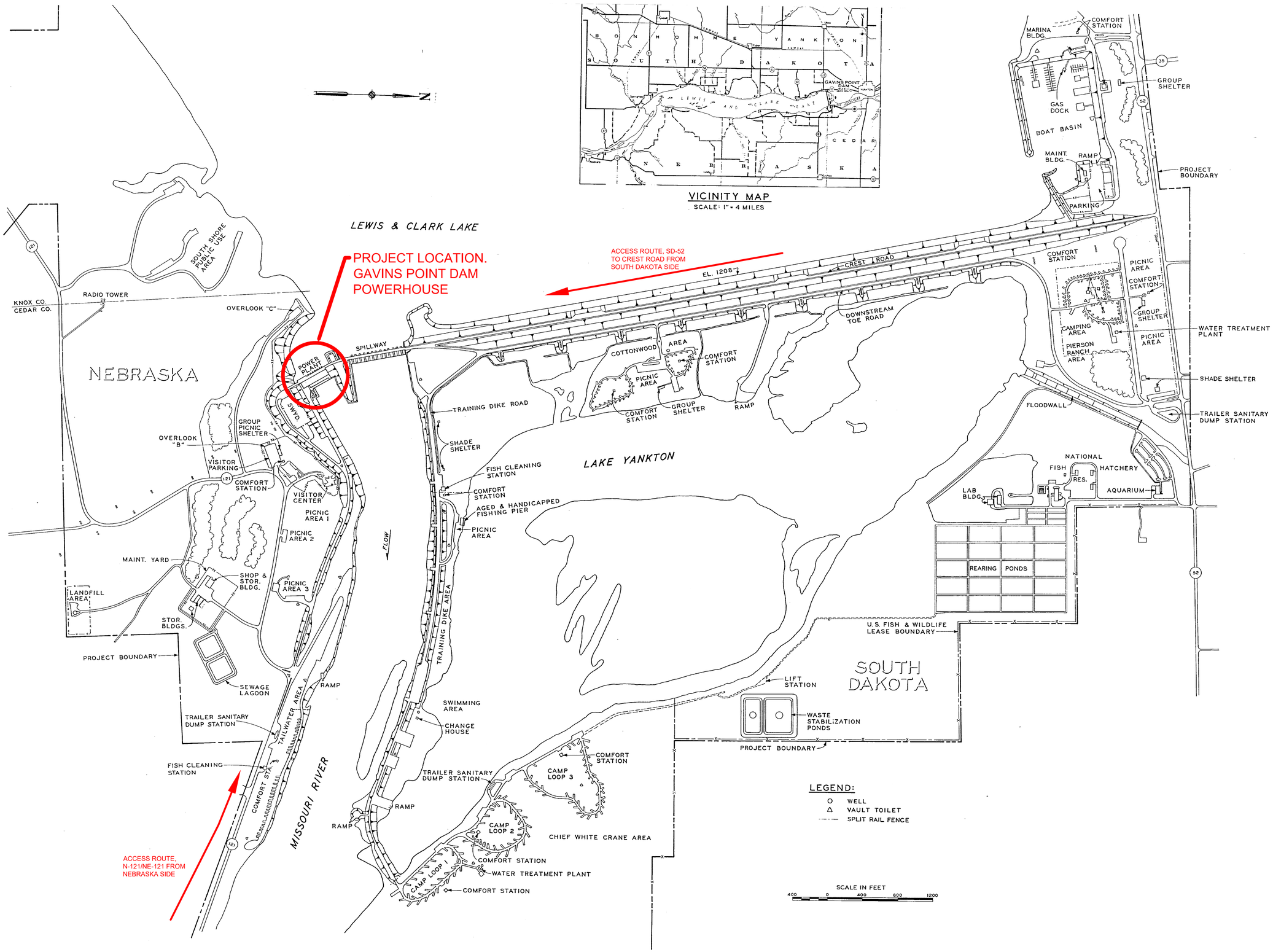

US Army Corps of Engineers®

MARK	DESCRIPTION	DATE

ISSUE DATE: 2026-05-15
SOLICITATION NO.: W912BF-26-Q-A054
CONTRACT NO.:
FILE NUMBER:

DESIGNED BY: K PARK
DRAWN BY: K PARK
CHECKED BY: T WEEDER
SUBMITTED BY: T WEEDER
SIZE: ANSI D
FILENAME: GP001114GA100.dwg

U.S. ARMY CORPS OF ENGINEERS
NWO-DES-PM-PLANNING
1616 CAPITOL AVE
OMAHA, NE 68102

GAVINS POINT DAM, SOUTH DAKOTA
POWERHOUSE DRAIN REHAB

PROJECT LOCATION MAP

SHEET ID
GA100

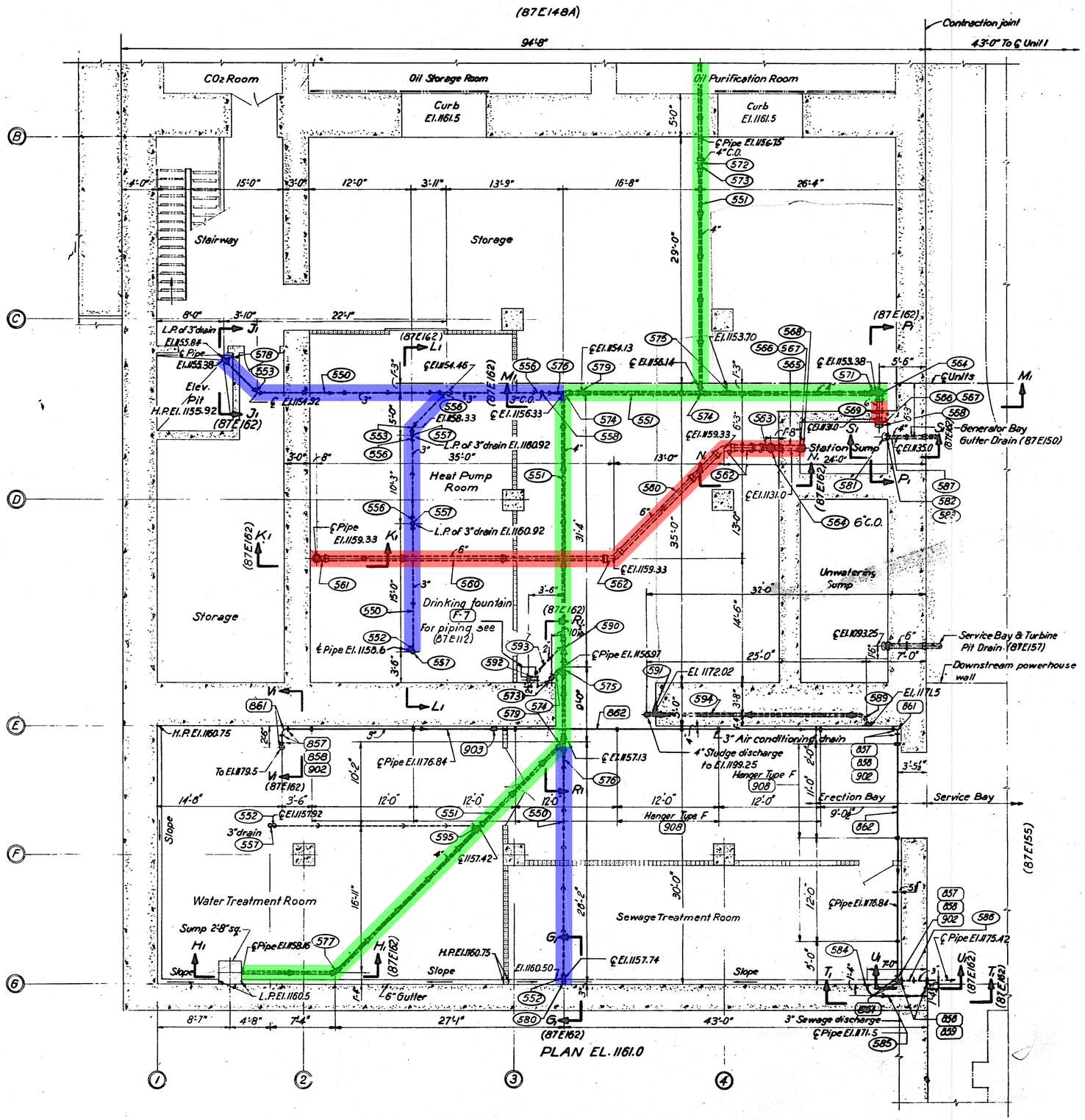

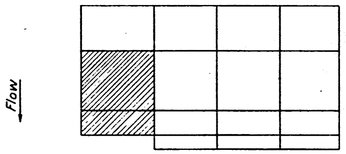

KEY PLAN

COLOR LEGEND

- 6" LINE (APPROX.130 LF.)
- 4" LINE (APPROX.170 LF.)
- 3" LINE (APPROX.130 LF.)

US Army Corps of Engineers®

MARK	DESCRIPTION	DATE

DESIGNED BY: K. PARK	ISSUE DATE: 2026-05-15
DRAWN BY: K. PARK	SOLICITATION NO.: W9128F-26-Q-A054
CHECKED BY: T. WEEDER	CONTRACT NO.:
SUBMITTED BY: T. WEEDER	FILE NUMBER:
SIZE: ANSI D	FILENAME: GP00114M-101.dwg

U.S. ARMY CORPS OF ENGINEERS
OMAHA DISTRICT
1616 CAPITOL AVE
OMAHA, NE 68102

GAVINS POINT DAM, SOUTH DAKOTA
POWERHOUSE DRAIN REHAB

DRAINAGE SYSTEM PLAN (EL.1161.0)

SHEET ID

M-101

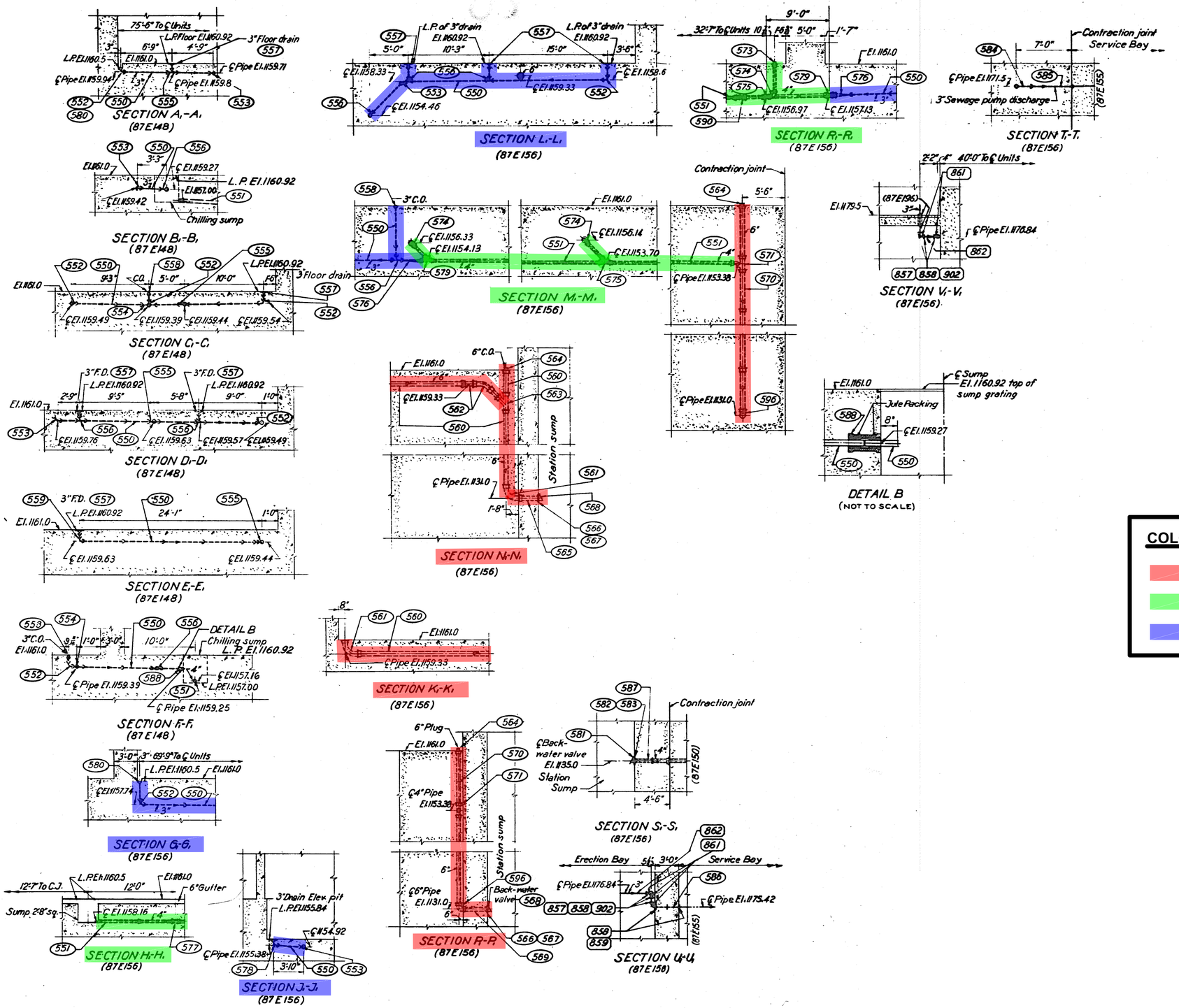

COLOR LEGEND

- 6" LINE (APPROX.130 LF.)
- 4" LINE (APPROX.170 LF.)
- 3" LINE (APPROX.130 LF.)

US Army Corps of Engineers®

MARK	DESCRIPTION	DATE

DESIGNED BY: K PARK
DRAWN BY: K PARK
CHECKED BY: T. WEEDER
SUBMITTED BY: T. WEEDER
SIZE: ANSI D
FILENAME: GP00114M-102.dwg
ISSUE DATE: 2026-05-15
SOLICITATION NO.: W912BF-26-Q-A054
CONTRACT NO.:
FILE NUMBER:

U.S. ARMY CORPS OF ENGINEERS
OMAHA DISTRICT
1616 CAPITOL AVE
OMAHA, NE 68102

GAVINS POINT DAM, SOUTH DAKOTA
POWERHOUSE DRAIN REHAB

DRAINAGE SYSTEM SECTIONS

SHEET ID
M-102