DOBBINS AIR RESERVE BASE
MARIETTA, GEORGIA

EROSION CONTROL PLAN

PROJECT NO.: FGWB 21-0002 & FGWB 25-0006
P2#: 470584

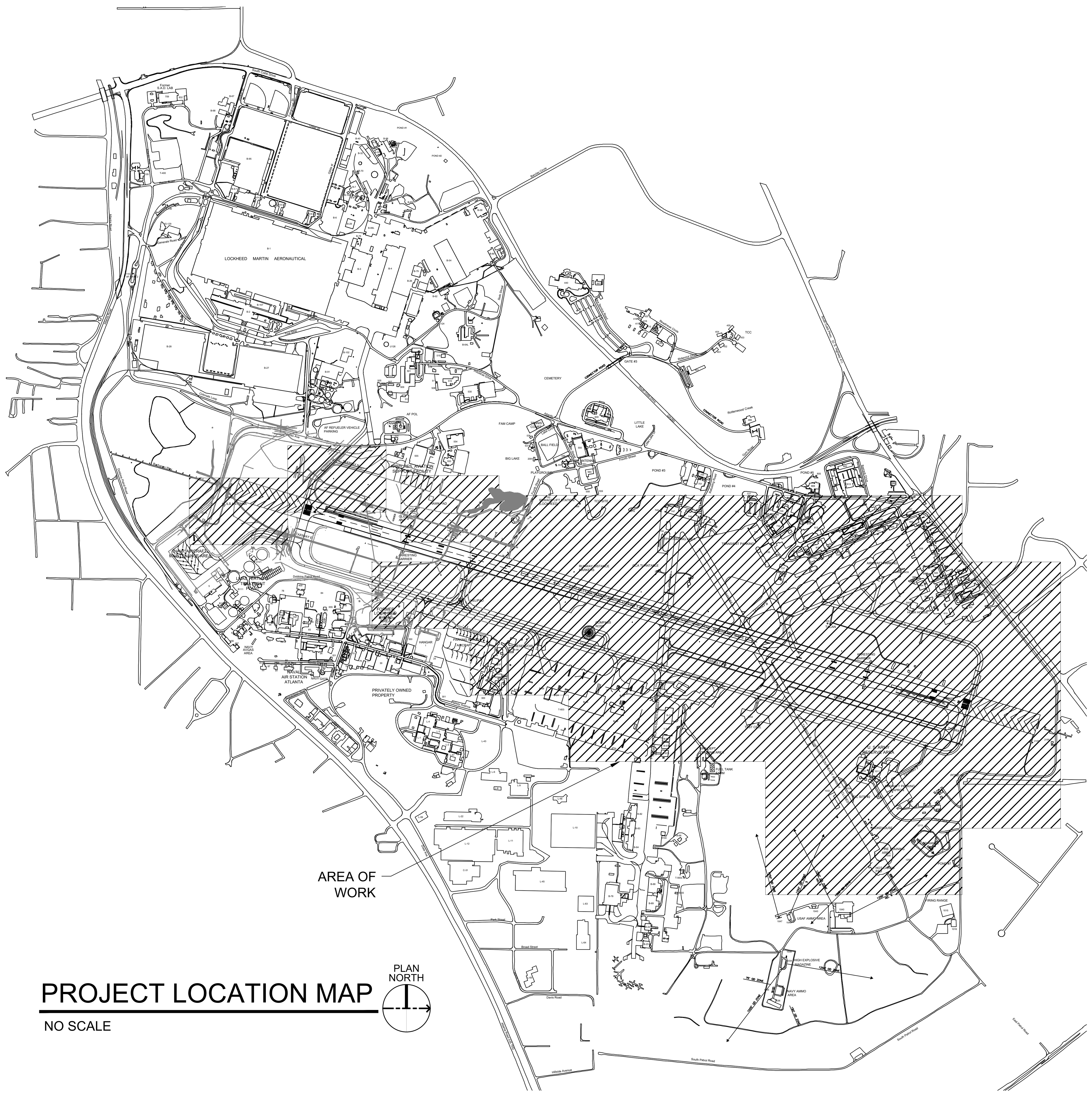

PROJECT LOCATION MAP

NO SCALE

PLAN NORTH

GENERAL NOTES

1. ADHERE TO THE "MANUAL FOR EROSION AND SEDIMENT CONTROL" IN GEORGIA.
2. EROSION AND SEDIMENT CONTROL FACILITIES SHALL BE INSTALLED PRIOR TO ANY OTHER CONSTRUCTION.
3. CONTRACTOR WILL BE RESPONSIBLE THROUGHOUT CONSTRUCTION FOR CONTINUAL MAINTENANCE OF EROSION AND SEDIMENT CONTROL MEASURES AS SHOWN
4. TAKE MEASURES AS NECESSARY TO PREVENT EROSION AND SEDIMENT TRANSPORT DURING CONSTRUCTION.
5. ADDITIONAL EROSION AND SEDIMENT CONTROL MEASURES, IF NECESSARY, SHALL BE IMPLEMENTED AS DIRECTED BY THE COR OR EROSION AND SEDIMENT CONTROL INSPECTOR.
6. THE CONTRACTOR SHALL MAINTAIN ALL EROSION AND SEDIMENT CONTROL MEASURES UNTIL PERMANENT VEGETATION HAS BEEN ESTABLISHED. THE CONTRACTOR MUST CLEAN ALL SEDIMENT TRAPS AS REQUIRED BY THE PROJECT DRAWINGS, SPECIFICATIONS, AND THE GEORGIA GENERAL PERMIT GAR 100001.
7. FAILURE TO INSTALL, OPERATE AND MAINTAIN ALL EROSION AND SEDIMENT CONTROL MEASURES AS SHOWN ON THE APPROVED PLANS OR AS DIRECTED BY THE COR AND/OR COUNTY AND/OR STATE MAY RESULT IN ALL WORK ON THE CONSTRUCTION SITE BEING STOPPED UNTIL PROPER CORRECTIVE MEASURES HAVE BEEN MET, AS REQUIRED AND/OR DIRECTED.
8. THERE ARE NO KNOWN ENDANGERED SPECIES OR CULTURAL RESOURCES LOCATED WITHIN 200 FT. OF THE AREA OF DISTURBANCE FOR THIS SITE.
9. THERE ARE WETLANDS AND STATE WATERS LOCATED WITHIN 200 FEET OF THE AREA OF DISTURBANCE FOR THIS SITE. SEE PLAN SHEETS FOR LOCATIONS.
10. TEMPORARY EROSION AND SEDIMENT CONTROL MEASURES SHALL REMAIN IN PLACE UNTIL THE SITE IS STABILIZED AND INSPECTED. All TEMPORARY MEASURES SHALL BE REMOVED BY THE CONTRACTOR UPON SUBMITTAL OF NOTICE OF TERMINATION.
11. SILT FENCE SHALL BE REMOVED 7 DAYS AFTER STABILIZATION WITH SOD IN COMMON AREAS. IN CRITICAL AREAS, SILT FENCE SHALL BE REMOVED IN 30 DAYS. STABILIZE AREAS DISTURBED BY SILT FENCE REMOVAL WITH SOD.
12. SODDING AREAS: FOR THE FIRST FOURTEEN CALENDAR DAYS AFTER SODDING, SOD SHALL BE WATERED TWICE PER DAY WITH 1/2 INCH OF WATER PER APPLICATION. FOR THE NEXT 14-DAYS SOD SHALL BE WATERED ONCE PER DAY WITH 1/2 INCH OF WATER PER APPLICATION. THE CONTRACTOR SHALL USE WATER TRUCKS FOR WATERING. SOD SHALL BE INSPECTED AT END OF THE THE 28 DAY PERIOD WITH THE CONTRACTING OFFICER FOR APPROVAL.
13. **FOR SHOULDER SOD REPLACEMENT AREAS, ONLY DISTURB TO A POINT WITHE THE AREA COULD BE RESTABLIZED BY THE END OF THE WORKDAY WITH SOD**

BMP SYMBOLS LEGEND

Symbol	Description
Co	CONSTRUCTION ENTRANCE SEE DETAIL B2/CE501
Sd1-S	SILT FENCE, TYPE 'C' SEE DETAIL A1/CE501
Sd2-B	INLET PROTECTION - BAFFLE BOX SEE DETAIL B3/CE501
Ds4	PERMANENT SODDING SEE DETAIL C1/CE502
Du	DUST CONTROL SEE DETAIL A3/CE501
St	STORM DRAIN OUTLET PROTECTION SEE DETAIL A4/CE502
Cd-S	CHECK DAM SEE DETAIL A3/CE502
Sd2-F	INLET PROTECTION - SILT SAVER SEE DETAIL A1/CE502
— —	DRAINAGE AREA BOUNDARY
Ds1	MULCHING SEE DETAIL A3/CE-504
Ds2	TEMPORARY SEEDING SEE DETAIL C3/CE-504
Ch-2	TURF REINFORCEMENT MATTING(TRM) SEE DETAIL A1/CE-503
◁	CONCRETE WASHDOWN AREA
Cd-Fs	COMPOST FILTER SOCK SEE DETAIL C1/CE-504
Fr	FILTER RING
Rd	ROCKFILTER DAM

TYPE OF PERMIT, REGISTRATION, OR REQUIRED LOCAL/STATE SUBMITTAL APPROVAL	PURPOSE/COMMENT FROM CONCERNED AGENCY	GOVERNING AUTHORITY	RESPONSIBLE PARTY
General Storm Water NPDES for Construction Activities	Erosion and Sedimentation Control Plans, Notes and Details to be Reviewed and Approved	Frank Gipson, Manager Erosion and Sediment Control Division Cobb County PO Box 649 Marietta, Georgia 30061 770-528-2190	Plans have been submitted as part of the design process. Contractor must file Notice of Intent and pay fee of $40 per disturbed acre prior to start of work. Contractor must also file a Notice of Termination at project completion.

24-HR. EROSION AND SEDIMENT CONTROL CONTACT WILL BE DETERMINED WITH SELECTION OF CONTRACTOR.

US Army Corps of Engineers®
Louisville District

TANYA NORMAN, P.E.
P.E. No. 0038055, GA

GEORGIA REGISTERED No. PE038055 PROFESSIONAL ENGINEER TANYA L. NORMAN

DATE: 01/09/2026

MARK	DESCRIPTION	DATE

DESIGNED BY: T. NORMAN	ISSUE DATE: JANUARY 9, 2026
DRAWN BY: J.P. ARISTIZABAL	SOLICITATION NO.:
CHECKED BY: D.M. LECKIE	CONTRACT NO.:
SUBMITTED BY: A. DUEHR	FILE NUMBER: 1230218
SIZE: ANSI D	FILE NAME: CE001_plot Check Of Old Sheet.dwg

U.S. ARMY CORPS OF ENGINEERS
LOUISVILLE DISTRICT
LOUISVILLE, KENTUCKY 40210-0059

POND
3500 PARKWAY LANE
SUITE 500
PEACHTREE CORNERS, GA 30092
PHONE (678) 336-7740
POND JOB No. 1230218

REPAIR & MAINTAIN AIRFIELD STORMWATER SYSTEM
PHASE II
DOBBINS AIR RESERVE BASE, GEORGIA
PROJECT NO.: FGWB 21-0002 & FGWB 25-0006
P2#: 470584

EROSION AND SEDIMENT CONTROL COVER SHEET

SHEET ID
CE001

CERTIFIED FINAL

FILE PATH: X:\FY23\1230218\04.CAD BIM\04.02.CAD_PH 2 SHEETS\CE001_PLOT CHECK OF OLD SHEET PLOTTED: 01/09/2026 BY: NORMAN, TANYA

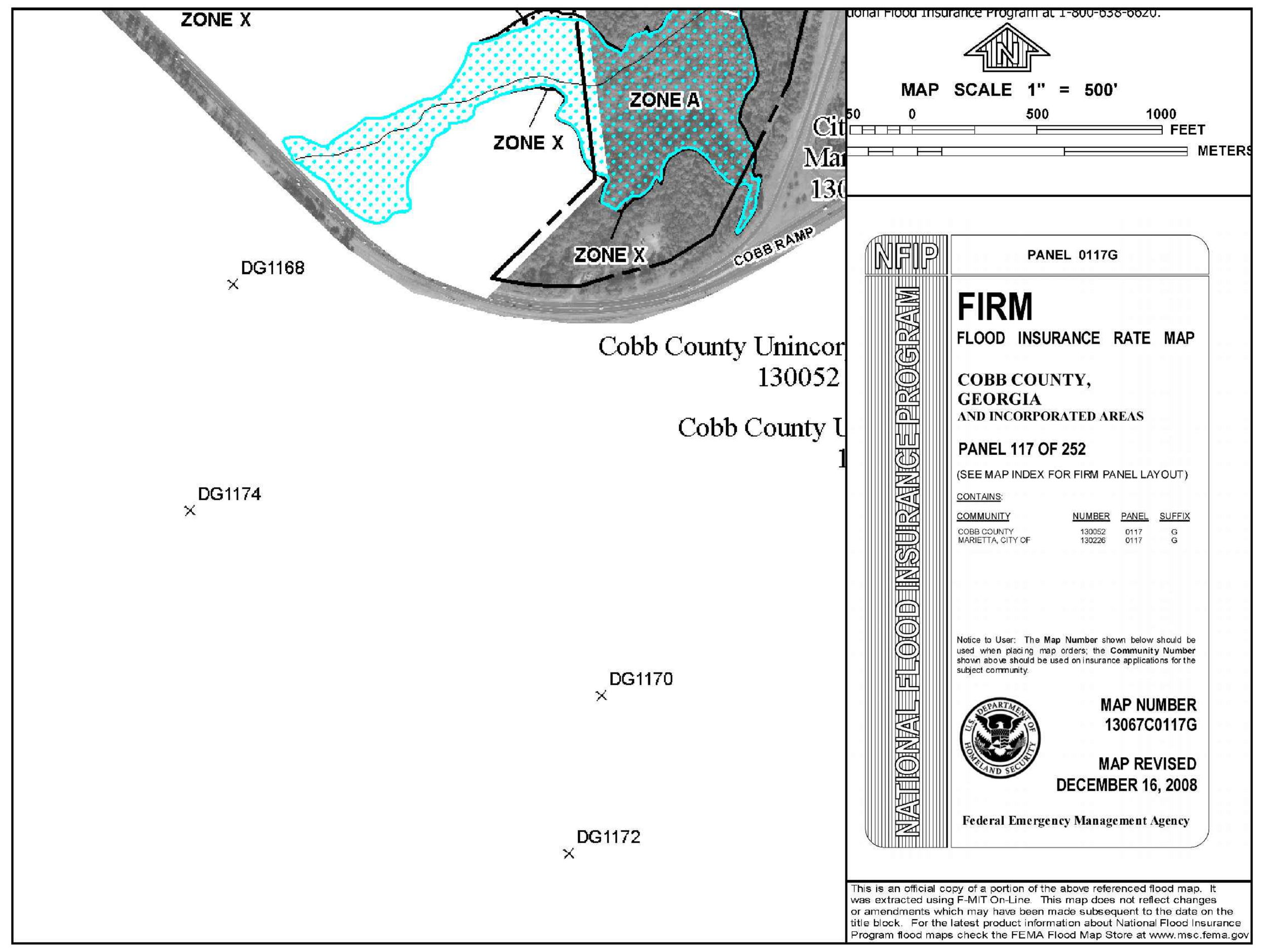

FEMA FLOOD MAP - FM13067C0117G EFFECTIVE DATE 12/16/2008

C1

SCALE: N.T.S.

PLAN NORTH

NOTE:

PROJECT SITE IS LOCATED WITHIN FEMA FLOOD MAP 13067C0117G EFFECTIVE DECEMBER 16, 2008. PROJECT SITE IS HIDDEN FROM VIEW ON THE FIRM MAP FOR SECURITY PURPOSES; HOWEVER, THE PROJECT SITE AND SURROUNDING VICINITY IS WITHIN FLOOD ZONE X.

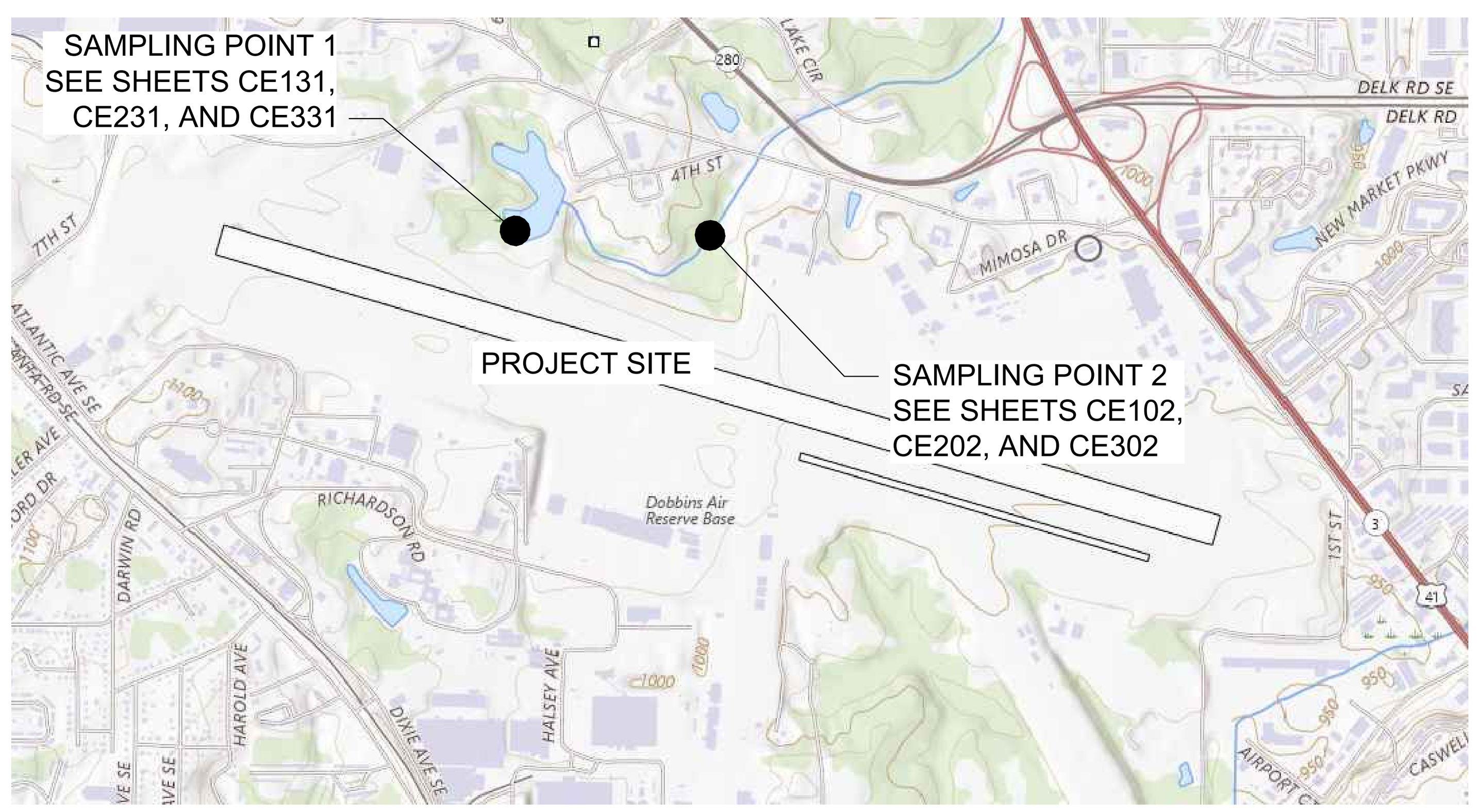

USGS TOPOGRAPHIC MAP LOCATED IN COBB COUNTY, GEORGIA

SAMPLING PLAN

B1

SCALE: N.T.S.

PLAN NORTH

RECORD OF DATES - CONSTRUCTION ACTIVITIES

(NOTE TO PERMITTEE(S): COMPLETE THE FOLLOWING TABLE TO INCLUDE THE DATES WHEN INITIAL CONSTRUCTION ACTIVITIES COMMENCE, MAJOR GRADING ACTIVITIES OCCUR, WHEN CONSTRUCTION ACTIVITIES TEMPORARILY OR PERMANENTLY CEASE ON A PORTION OF THE SITE, AND WHEN STABILIZATION MEASURES ARE INITIATED. THE DESIGN PROFESSIONAL WHO PREPARED THIS PLAN SHALL BE NOTIFIED WHEN THIS TABLE IS AMENDED.)

DATE	DESCRIPTION OF CONSTRUCTION ACTIVITY

EROSION, SEDIMENTATION, AND POLLUTION CONTROL PLAN GENERAL NOTES

(IN CONFORMANCE WITH STATE OF GEORGIA GENERAL NPDES PERMIT NO. GAR 100001)

1. A COPY OF THE APPLICABLE EROSION, SEDIMENTATION, AND POLLUTION CONTROL PLAN CHECKLIST IS LOCATED ON CE008.

2. LEVEL II CERTIFICATION OF DESIGN PROFESSIONAL.
   TANYA NORMAN, P.E.
   GSWCC LEVEL II CERTIFICATION NO: 0000058386
   GSWCC LEVEL II CERTIFICATION EXPIRATION: 05-29-2028

3. PROJECT LIMITS OF DISTURBANCE IS LESS THAN 50 ACRES.

4. 24-HOUR EROSION, SEDIMENTATION, AND POLLUTION CONTROL CONTACT:
   NAME: TO BE ASSIGNED UPON SELECTION OF THE CONTRACTOR.

5. PRIMARY PERMITTEE:
   DOBBINS AIR RESERVE BASE, BASE CIVIL ENGINEERING
   1291 COBB PARKWAY SOUTH
   MARIETTA, GA 30067

6. TOTAL PROJECT AREA: 55.34 ACRES DISTURBED AREA: 55.34 ACRES

7. CONSTRUCTION EXIT GPS LOCATION
   NORTH LAT: N 33 55'08.394" LONG: W 84 31'18.057"
   SOUTH LAT: N 33 55'07.493" LONG: W 84 31'18.547"

8. INITIAL PLAN DATE AND REVISION DATES ARE SHOWN IN THE TITLE BLOCK.

9. THE EXISTING SITE CONSISTS PRIMARILY OF AN AIRFIELD WITH ASSOCIATED ACCESS ROADS & DRAINAGE FEATURES. THE PROPOSED SITE WILL MATCH THE EXISTING WITH THE REPLACEMENT AND REPAIR OF STORM DRAINAGE AND THE REMOVAL OF TREES NEAR THE LAKE.

10. VICINITY MAP IS LOCATED ON CE001.

11. PROJECT RECEIVING WATER: ROTTENWOOD CREEK AND POORHOUSE CREEK.

    STATE WATERS EXIST ON OR WITHIN 200' OF THE PROJECT SITE.

    WETLANDS EXIST ON OR WITHIN 200' OF THE PROJECT SITE.
    AREA OF ON-SITE WETLANDS: 0.37 AC

    WETLAND CERTIFICATION: THE DESIGN PROFESSIONAL, WHOSE SEAL APPEARS HEREON, CERTIFIES THE FOLLOWING: 1) THE NATIONAL WETLAND INVENTORY MAPS HAVE BEEN CONSULTED; AND, 2) THE APPROPRIATE PLAN SHEET DOES INDICATE AREAS OF UNITED STATES ARMY CORPS OF ENGINEERS JURISDICTIONAL WETLANDS AS SHOWN ON THE MAPS; AND, 3) IF WETLANDS ARE INDICATED, THE LAND OWNER OR DEVELOPER HAS BEEN ADVISED THAT LAND DISTURBANCE OF PROTECTED WETLANDS SHALL NOT OCCUR UNLESS THE APPROPRIATE FEDERAL WETLANDS ALTERATION ("SECTION 404") PERMIT HAS BEEN OBTAINED.

12. I CERTIFY UNDER PENALTY OF LAW THAT THIS PLAN WAS PREPARED AFTER A SITE VISIT TO THE LOCATIONS DESCRIBED HEREIN BY MYSELF OR MY AUTHORIZED AGENT, UNDER MY DIRECT SUPERVISION.

    01/09/2026
    TANYA NORMAN, P.E.
    LEVEL II CERTIFICATION NO: 0000058386 DATE: 05-29-2028

13. I CERTIFY THAT THE PERMITEE'S EROSION, SEDIMENTATION, AND POLLUTION CONTROL PLAN PROVIDES FOR AN APPROPRIATE AND COMPREHENSIVE SYSTEM OF BEST MANAGEMENT PRACTICES REQUIRED BY THE GEORGIA WATER QUALITY CONTROL ACT AND THE DOCUMENT "MANUAL FOR EROSION AND SEDIMENT CONTROL IN GEORGIA" (MANUAL) PUBLISHED BY THE STATE SOIL AND WATER CONSERVATION COMMISSION AS OF JANUARY 1 OF THE YEAR IN WHICH THE LAND-DISTURBING ACTIVITY WAS PERMITTED, PROVIDES FOR THE SAMPLING OF THE RECEIVING WATER(S) OR THE SAMPLING OF THE STORM WATER OUTFALLS AND THAT THE DESIGNED SYSTEM OF BEST MANAGEMENT PRACTICES AND SAMPLING METHODS IS EXPECTED TO MEET THE REQUIREMENTS CONTAINED IN THE GENERAL NPDES PERMIT NO. GAR 100001.

    01/09/2026
    TANYA NORMAN, P.E.
    LEVEL II CERTIFICATION NO: 0000058386 DATE: 05-29-2028

14. **THE DESIGN PROFESSIONAL WHO PREPARED THE ES&PC PLAN IS TO INSPECT THE INSTALLATION OF THE INITIAL SEDIMENT STORAGE REQUIREMENTS AND PERIMETER CONTROL BMPS WITHIN 7 DAYS AFTER INSTALLATION.**

15. **NON-EXEMPT ACTIVITIES SHALL NOT BE CONDUCTED WITHIN THE 25 OR 50 FOOT UNDISTURBED BUFFER AS MEASURED FROM THE POINT OF WRESTED VEGETATION OR WITHIN 25 FEET OF THE COASTAL MARSHLAND BUFFER AS MEASURED FROM THE JURISDICTIONAL DETERMINATION LINE WITHOUT FIRST ACQUIRING THE NECESSARY VARIANCES AND PERMITS.**

16. PROJECT BUFFER ENCROACHMENTS: STATE AND LOCAL BUFFER REQUIREMENTS ARE SHOWN ON DESIGN DRAWINGS.

17. **AMENDMENTS/REVISIONS TO THE ES&C PLAN WHICH HAVE A SIGNIFICANT EFFECT ON BMPS WITH A HYDRAULIC COMPONENT MUST BE CERTIFIED BY THE DESIGN PROFESSIONAL.**

18. **WASTE MATERIALS SHALL NOT BE DISCHARGED TO WATERS OF THE STATE, EXCEPT AS AUTHORIZED BY A SECTION 404 PERMIT.**

19. **THE ESCAPE OF SEDIMENT FROM THE SITE SHALL BE PREVENTED BY THE INSTALLATION OF EROSION AND SEDIMENT CONTROL MEASURES AND PRACTICES PRIOR TO LAND DISTURBING ACTIVITIES.**

20. **EROSION AND SEDIMENT CONTROL MEASURES MUST BE MAINTAINED AT ALL TIMES. IF FULL IMPLEMENTATION OF THE APPROVED PLAN DOES NOT PROVIDE EFFECTIVE EROSION AND SEDIMENT CONTROL, ADDITIONAL EROSION AND SEDIMENT CONTROL MEASURES SHALL BE IMPLEMENTED TO CONTROL OR TREAT THE SEDIMENT SOURCE.**

21. **ANY DISTURBED AREA LEFT EXPOSED FOR A PERIOD GREATER THAN 14 DAYS SHALL BE STABILIZED WITH MULCH OR TEMPORARY SEEDING.**

22. CONSTRUCTION ACTIVITY FOR THIS PROJECT DISCHARGES INTO AN IMPAIRED STREAM SEGMENT. THE PROJECT IS WITHIN 1 LINEAR MILE UPSTREAM OF AN IMPAIRED STREAM SEGMENT. ROTTENWOOD CREEK IS IMPAIRED FOR BIOTA M. FOUR ADDITIONAL BMPS HAVE BEEN SELECTED AND NOTED ON SHEET CE008.

23. A TMDL IMPLEMENTATION PLAN FOR BIOTA M FOR ROTTENWOOD CREEK WAS COMPLETED IN 2003 AND REVISED IN 2008 (GAR031300011103).

24. CONCRETE WASHDOWN OF TOOLS, CONCRETE MIXER CHUTES, HOPPERS, AND THE REAR OF VEHICLES WILL ONLY BE ALLOWED IN A DESIGNATED AREA PROVIDED FOR THIS PURPOSE, AS SHOWN ON THE DRAWINGS. WASHOUT OF THE DRUM AT THE CONSTRUCTION SITE IS PROHIBITED. THE FOLLOWING BEST MANAGEMENT PRACTICES WILL BE FOLLOWED:

    (1) CONTAIN ALL WASH WATER ON SOIL, IN A BOWL SHAPED AREA CREATED IN THE DESIGNATED WASH AREA TO PREVENT THE WASH WATER FROM FLOWING FROM THE WASHOUT AREA;
    (2) USE THE MINIMUM AMOUNT OF WATER TO WASH DOWN TOOLS, CONCRETE MIXER CHUTES,HOPPERS, AND THE REAR OF VEHICLES;
    (3) REMOVE ANY CONCRETE SEDIMENT FROM THE AREA SURROUNDING THE WASHOUT AREA BEFORE IT HARDENS; AND
    (4) REMOVE ALL CONCRETE RESIDUE FROM THE DESIGNATED AREA ONCE IT HAS HARDENED.

25. SPILL PREVENTION CONTROL AND COUNTERMEASURES (SPCC) PLAN:
    - LOCAL, STATE, AND MANUFACTURER'S RECOMMENDED METHODS FOR SPILL CLEANUP SHALL BE CLEARLY POSTED AND PROCEDURES SHALL BE MADE AVAILABLE TO SITE PERSONNEL.
    - MATERIAL AND EQUIPMENT NECESSARY FOR SPILL CLEANUP SHALL BE KEPT IN THE MATERIAL STORAGE AREAS. TYPICAL MATERIALS AND EQUIPMENT INCLUDES, BUT IS NOT LIMITED TO, BROOMS, DUSTPANS, MOPS, RAGS, GLOVES, GOGGLES, CAT LITTER, SAND, SAWDUST, AND PROPERLY LABELED PLASTIC AND METAL WASTE CONTAINERS.
    - SPILL PREVENTION PRACTICES AND PROCEDURES SHALL BE REVIEWED AFTER A SPILL AND ADJUSTED AS NECESSARY TO PREVENT FUTURE SPILLS.
    - ALL SPILLS MUST BE CLEANED IMMEDIATELY UPON DISCOVERY. ALL SPILLS SHALL BE REPORTED AS REQUIRED BY LOCAL, STATE AND FEDERAL REGULATIONS.
    - THE DISCHARGE OF HAZARDOUS SUBSTANCES OR OIL IN THE STORM WATER DISCHARGE(S) FROM A SITE SHALL BE PREVENTED.
    - WHERE A RELEASE CONTAINING A HAZARDOUS SUBSTANCE IN AN AMOUNT EQUAL TO OR IN EXCESS OF A REPORTING QUANTITY ESTABLISHED UNDER EITHER GEORGIA'S OIL OR HAZARDOUS MATERIAL SPILLS OR RELEASES ACT (O.C.G.A. SEC. 12-14-2, ET SEQ.), 40 CFR 117, OR 40 CFR 302 OCCURS DURING A 24-HOUR PERIOD, THE PERMITTEE IS REQUIRED TO NOTIFY EPD AT (404) 656-4863 OR (800) 241-4113 AND THE NATIONAL RESPONSE CENTER (NRC) AT (800) 424-8802 IN ACCORDANCE WITH THE REQUIREMENTS OF GEORGIA'S OIL OR HAZARDOUS MATERIAL SPILLS OR RELEASES ACT (O.C.G.A. SEC. 12-14-2, ET SEQ.), 40 CFR 117, AND 40 CFR 302 AS SOON AS HE HAS KNOWLEDGE OF THE DISCHARGE.
    - FOR SPILLS THAT IMPACT SURFACE WATER (LEAVE A SHEEN ON SURFACE WATER) OR SPILLS OF AN UNKNOWN AMOUNT, THE NATIONAL RESPONSE CENTER (NRC) SHALL BE CONTACTED WITHIN 24 HOURS AT (800) 424-8802.
    - FOR SPILLS GREATER THAN 25 GALLONS AND NO SURFACE WATER IMPACTS, THE GEORGIA EPD SHALL BE CONTACTED WITHIN 24 HOURS AT (404) 656-4863 OR (800) 241-4113.
    - FOR SPILLS LESS THAN 25 GALLONS AND NO SURFACE WATER IMPACTS, THE SPILL SHALL BE CLEANED AND LOCAL AGENCIES SHALL BE CONTACTED AS REQUIRED.

GENERAL NPDES PERMIT NO. GAR 100001 DOES NOT AUTHORIZE THE DISCHARGE OF HAZARDOUS SUBSTANCES OR OIL RESULTING FROM AN ON-SITE SPILL. THE CONTRACTOR SHALL NOTIFY THE LICENSED PROFESSIONAL WHO PREPARED THIS PLAN IF MORE THAN 1,320 GALLONS OF PETROLEUM IS STORED ONSITE (THIS INCLUDES CAPACITIES OF EQUIPMENT) OR IF ANY ONE PIECE OF EQUIPMENT HAS A CAPACITY GREATER THAN 660 GALLONS. THE CONTRACTOR WILL NEED A SPILL PREVENTION CONTAINMENT AND COUNTERMEASURES PLAN PREPARED BY A LICENSED PROFESSIONAL.

26. POST-CONSTRUCTION STORMWATER MANAGEMENT: NO ADDITIONAL STORMWATER MANAGEMENT FACILITIES ARE REQUIRED FOR THIS PROJECT. EXISTING STORMWATER MANAGEMENT FACILITIES ARE TO REMAIN.

27. BUILDING MATERIAL COVER: FOR BUILDING MATERIALS, BUILDING PRODUCTS, CONSTRUCTION WASTES, TRASH, LANDSCAPE MATERIALS, FERTILIZERS, PESTICIDES, HERBICIDES, DETERGENTS, SANITARY WASTE AND OTHER MATERIALS PRESENT ON THE SITE, PROVIDE COVER (E.G. PLASTIC SHEETING, TEMPORARY ROOFS) TO MINIMIZE THE EXPOSURE OF THESE PRODUCTS TO PRECIPITATION AND TO STORMWATER, OR A SIMILARLY EFFECTIVE MEANS DESIGNED TO MINIMIZE THE DISCHARGE OF POLLUTANTS FROM THESE AREAS. MINIMIZATION OF EXPOSURE IS NOT REQUIRED IN CASES WHERE EXPOSURE TO PRECIPITATION AND TO STORMWATER WILL NOT RESULT IN A DISCHARGE OF POLLUTANTS, OR WHERE EXPOSURE OF A SPECIFIC MATERIAL OR PRODUCT POSES LITTLE RISK TO STORMWATER CONTAMINATION (SUCH AS FINAL PRODUCTS AND MATERIALS INTENDED FOR OUTDOOR USE).

28. REDUCTION OF POLLUTANTS IN STORMWATER DISCHARGES WITH PRODUCT SPECIFIC PRACTICES:

    PETROLEUM BASED PRODUCTS - CONTAINERS FOR PRODUCTS SUCH AS FUELS, LUBRICANTS AND TARS WILL BE INSPECTED DAILY FOR LEAKS AND SPILLS. THIS INCLUDES ON-SITE VEHICLE AND MACHINERY DAILY INSPECTIONS AND REGULAR PREVENTATIVE MAINTENANCE OF SUCH EQUIPMENT. EQUIPMENT MAINTENANCE AREAS WILL BE LOCATED AWAY FROM STATE WATER, NATURAL DRAINS AND STORM WATER DRAINAGE INLETS. IN ADDITION, TEMPORARY FUELING TANKS SHALL HAVE A SECONDARY CONTAINMENT LINER TO PREVENT/MINIMIZE SITE CONTAINMENT. DISCHARGE OF OILS, FUELS AND LUBRICANTS IS PROHIBITED. PROPER DISPOSAL METHODS WILL INCLUDE COLLECTION IN A SUITABLE CONTAINER AND DISPOSAL AS REQUIRED BY LOCAL AND STATE REGULATIONS.

    PAINTS/FINISHES/SOLVENTS - ALL PRODUCTS WILL BE STORED IN TIGHTLY SEALED ORIGINAL CONTAINERS WHEN NOT IN USE. EXCESS PRODUCT WILL NOT BE DISCHARGED INTO THE STORM WATER COLLECTION SYSTEM. EXCESS PRODUCT, MATERIALS USED WITH THESE PRODUCTS, AND PRODUCT CONTAINERS WILL BE DISPOSED ACCORDING TO MANUFACTURER'S SPECIFICATIONS AND RECOMMENDATIONS.

    CONCRETE/MASONRY - NO CONCRETE TRUCKS WILL BE ALLOWED TO WASH OUT OR DISCHARGE SURPLUS CONCRETE OR DRUM WASH WATER ON SITE. THE CONCRETE PROVIDER HAS RESPONSIBILITY TO ENSURE APPROPRIATE TRAINING HAS BEEN PROVIDED TO THEIR TRUCK DRIVERS, AND MUST PROVIDE APPROPRIATE DETAILS AND RESOURCES TO ENABLE THEM TO COMPLETE A DELIVERY WITHOUT CAUSING POLLUTION. CHUTES, BARRELS, WHEELBARROWS AND OTHER EQUIPMENT MUST BE RINSED IN THE SITE WASH-DOWN AREA. SWEEP OR SHOVEL ANY SPILLS THAT OCCUR AND ALLOW RESIDUE TO SET BEFORE REMOVING. THE HARDENED RESIDUE MAY THEN BE PLACED IN A DESIGNATED CONCRETE/MASONRY RECYCLING BIN ON SITE. DO NOT WASH CONCRETE/MASONRY INTO STORM DRAINS, OPEN DITCHES, STREETS, OR STREAMS. TRUCKS SHOULD NOT TRACK ANY CONCRETE OR MUD AND SEDIMENT OFF SITE.

    FERTILIZER/HERBICIDES - THESE PRODUCTS WILL BE APPLIED AT RATES THAT DO NOT EXCEED THE MANUFACTURER'S SPECIFICATIONS, THE CROP ESTABLISHMENT GUIDELINES, OR THE SPECIFICATIONS CONTAINED WITHIN THE GSWCC MANUAL FOR EROSION AND SEDIMENT CONTROL IN GEORGIA.

    BUILDING MATERIALS - NO BUILDING OR CONSTRUCTION MATERIALS WILL BE BURIED OR DISPOSED OF ONSITE. ALL SUCH MATERIAL WILL BE DISPOSED OF USING PROPER WASTE DISPOSAL PROCEDURES.

29. CONSTRUCTION ACTIVITY TIMELINE:

SCHEDULE START: AUGUST 1, 2026 END: SEPTEMBER 23, 2027

ACTIVITY	TIME / MONTHS 1-2	3-4	5-6	7-8	9-10	11-12
INSTALLING PERIMETER CONTROL BMPS	▬					
DEMOLISHING, GRADING, STORM SEWER, AND FLUME INSTALLATION.	▬	▬	▬	▬	▬	▬
MAINTAINING SILT FENCE AND ALL TEMPORARY SEDIMENT AND EROSION CONTROL.	▬	▬	▬	▬	▬	▬
APPLICATION OF TEMPORARY & PERMANENT GRASS		▬	▬	▬	▬	▬
PERMANENT SODDING OF DISTURBED AREA						▬

*SCHEDULE FOR PERMITTING PURPOSES ONLY. REFER TO OFFICIAL PROJECT SCHEDULE (AS PROVIDED BY CONTRACTOR AND APPROVED BY COR) FOR OFFICIAL DATES AND DURATIONS.

24-HR. EROSION AND SEDIMENT CONTROL CONTACT WILL BE DETERMINED WITH SELECTION OF CONTRACTOR.

US Army Corps of Engineers® Louisville District

TANYA NORMAN, P.E.
P.E. No. 0038055, GA
GEORGIA REGISTERED No. PE038055 PROFESSIONAL ENGINEER TANYA L. NORMAN
DATE: 01/09/2026

MARK	DESCRIPTION	DATE

ISSUE DATE: JANUARY 9, 2026
SOLICITATION NO.:
CONTRACT NO.:
FILE NUMBER: 1230218
DESIGNED BY: T. NORMAN
DRAWN BY: J.P. ARISTIZABAL
CHECKED BY: D.M. LECKIE
SUBMITTED BY: A. DUEHR
SIZE: ANSI D
FILE NAME: CE002_plot Check Of Old Sheet.dwg

U.S. ARMY CORPS OF ENGINEERS
LOUISVILLE DISTRICT
LOUISVILLE, KENTUCKY 40210-0059

POND
3500 PARKWAY LANE SUITE 500 PEACHTREE CORNERS, GA 30092 PHONE (678) 336-7740 POND JOB No. 1230218

REPAIR & MAINTAIN AIRFIELD STORMWATER SYSTEM PHASE II
DOBBINS AIR RESERVE BASE, GEORGIA
PROJECT NO.: FGWB 21-0002 & FGWB 25-0006
P2#: 470584

EROSION AND SEDIMENT CONTROL NOTES

SHEET ID
CE002

CERTIFIED FINAL

FILE PATH: X:\FY23\1230218\04.CAD BIM\04.02.CAD_PH 2 SHEETS\CE002_PLOT CHECK OF OLD SHEET PLOTTED: 01/09/2026 BY: NORMAN, TANYA

EROSION, SEDIMENTATION, AND POLLUTION CONTROL PLAN GENERAL NOTES (CONT.)

(IN CONFORMANCE WITH STATE OF GEORGIA GENERAL NPDES PERMIT NO. GAR 100001)

30. INSPECTION REQUIREMENTS IN ACCORDANCE WITH PART IV.D.4. INSPECTIONS - PERMITTEE REQUIREMENTS

1) EACH DAY WHEN ANY TYPE OF CONSTRUCTION ACTIVITY HAS TAKEN PLACE AT A PRIMARY PERMITTEE'S SITE, CERTIFIED PERSONNEL PROVIDED BY THE PRIMARY PERMITTEE SHALL INSPECT: (A) ALL AREAS AT THE PRIMARY PERMITTEE'S SITE WHERE PETROLEUM PRODUCTS ARE STORED, USED, OR HANDLED FOR SPILLS AND LEAKS FROM VEHICLES AND EQUIPMENT; (B) ALL LOCATIONS AT THE PRIMARY PERMITTEE'S SITE WHERE VEHICLES ENTER OR EXIT THE SITE FOR EVIDENCE OF OFF-SITE SEDIMENT TRACKING. THESE INSPECTIONS MUST BE CONDUCTED UNTIL A NOTICE OF TERMINATION IS SUBMITTED.

2) MEASURE RAINFALL ONCE EVERY 24 HOURS EXCEPT ANY NON-WORKING SATURDAY, NON-WORKING SUNDAY AND NON-WORKING FEDERAL HOLIDAY UNTIL A NOTICE OF TERMINATION IS SUBMITTED. MEASUREMENT OF RAINFALL MAY BE SUSPENDED IF ALL AREAS OF THE SITE HAVE UNDERGONE FINAL STABILIZATION OR ESTABLISHED A CROP OF ANNUAL VEGETATION AND A SEEDING OF TARGET PERENNIALS APPROPRIATE FOR THE REGION.

3) CERTIFIED PERSONNEL (PROVIDED BY THE PRIMARY PERMITTEE) SHALL INSPECT THE FOLLOWING AT LEAST ONCE EVERY SEVEN (7) CALENDAR DAYS AND WITHIN 24 HOURS OF THE END OF A STORM THAT IS 0.5 INCHES RAINFALL OR GREATER (UNLESS SUCH STORM ENDS AFTER 5:00 PM ON ANY FRIDAY OR ON ANY NON-WORKING SATURDAY, NON-WORKING SUNDAY OR ANY NON-WORKING FEDERAL HOLIDAY IN WHICH CASE THE INSPECTION SHALL BE COMPLETED BY THE END OF THE NEXT BUSINESS DAY AND/OR WORKING DAY, WHICHEVER OCCURS FIRST): (A) DISTURBED AREAS OF THE PRIMARY PERMITTEE'S CONSTRUCTION SITE; (B) AREAS USED BY THE PRIMARY PERMITTEE FOR STORAGE OF MATERIALS THAT ARE EXPOSED TO PRECIPITATION; AND (C) STRUCTURAL CONTROL MEASURES. EROSION AND SEDIMENT CONTROL MEASURES IDENTIFIED IN THE PLAN APPLICABLE TO THE PRIMARY PERMITTEE'S SITE SHALL BE OBSERVED TO ENSURE THAT THEY ARE OPERATING CORRECTLY. WHERE DISCHARGE LOCATIONS OR POINTS ARE ACCESSIBLE, THEY SHALL BE INSPECTED TO ASCERTAIN WHETHER EROSION CONTROL MEASURES ARE EFFECTIVE IN PREVENTING SIGNIFICANT IMPACTS TO RECEIVING WATER(S). FOR AREAS OF A SITE THAT HAVE UNDERGONE FINAL STABILIZATION OR ESTABLISHED A CROP OF ANNUAL VEGETATION AND A SEEDING OF TARGET PERENNIALS APPROPRIATE FOR THE REGION, THE PERMITTEE MUST COMPLY WITH PART IV.D.4.A.(4). THESE INSPECTIONS MUST BE CONDUCTED UNTIL A NOTICE OF TERMINATION IS SUBMITTED.

4) CERTIFIED PERSONNEL (PROVIDED BY THE PRIMARY PERMITTEE) SHALL INSPECT AT LEAST ONCE PER MONTH DURING THE TERM OF THIS PERMIT (I.E., UNTIL A NOTICE OF TERMINATION IS RECEIVED BY EPD) THE AREAS OF THE SITE THAT HAVE UNDERGONE FINAL STABILIZATION OR ESTABLISHED A CROP OF ANNUAL VEGETATION AND A SEEDING OF TARGET PERENNIALS APPROPRIATE FOR THE REGION. THESE AREAS SHALL BE INSPECTED FOR EVIDENCE OF, OR THE POTENTIAL FOR, POLLUTANTS ENTERING THE DRAINAGE SYSTEM AND THE RECEIVING WATER(S). EROSION AND SEDIMENT CONTROL MEASURES IDENTIFIED IN THE PLAN SHALL BE OBSERVED TO ENSURE THAT THEY ARE OPERATING CORRECTLY. WHERE DISCHARGE LOCATIONS OR POINTS ARE ACCESSIBLE, THEY SHALL BE INSPECTED TO ASCERTAIN WHETHER EROSION CONTROL MEASURES ARE EFFECTIVE IN PREVENTING SIGNIFICANT IMPACTS TO RECEIVING WATER(S).

5) BASED ON THE RESULTS OF EACH INSPECTION, THE SITE DESCRIPTION AND THE POLLUTION PREVENTION AND CONTROL MEASURES IDENTIFIED IN THE EROSION, SEDIMENTATION AND POLLUTION CONTROL PLAN, THE PLAN SHALL BE REVISED AS APPROPRIATE NOT LATER THAN SEVEN (7) CALENDAR DAYS FOLLOWING EACH INSPECTION. IMPLEMENTATION OF SUCH CHANGES SHALL BE MADE AS SOON AS PRACTICAL BUT IN NO CASE LATER THAN SEVEN (7) CALENDAR DAYS FOLLOWING EACH INSPECTION. THE PRIMARY PERMITTEE MUST AMEND THE PLAN IN ACCORDANCE WITH PART IV.D.4.B.(5) WHEN A SECONDARY PERMITTEE NOTIFIES THE PRIMARY PERMITTEE OF ANY PLAN DEFICIENCIES.

6) A REPORT OF EACH INSPECTION THAT INCLUDES THE NAME(S) OF PERSONNEL MAKING EACH INSPECTION, THE DATE(S) OF EACH INSPECTION, MAJOR OBSERVATIONS RELATING TO THE IMPLEMENTATION OF THE EROSION, SEDIMENTATION AND POLLUTION CONTROL PLAN, AND ACTIONS TAKEN IN ACCORDANCE WITH PART IV.D.4.A.(5). OF THE PERMIT SHALL BE MADE AND RETAINED AT THE SITE OR BE READILY AVAILABLE AT A DESIGNATED ALTERNATE LOCATION UNTIL THE ENTIRE SITE OR THAT PORTION OF A CONSTRUCTION PROJECT THAT HAS BEEN PHASED HAS UNDERGONE FINAL STABILIZATION AND A NOTICE OF TERMINATION IS SUBMITTED TO EPD. SUCH REPORTS SHALL BE READILY AVAILABLE BY END OF THE SECOND BUSINESS DAY AND/OR WORKING DAY AND SHALL IDENTIFY ALL INCIDENTS OF BEST MANAGEMENT PRACTICES THAT HAVE NOT BEEN PROPERLY INSTALLED AND/OR MAINTAINED AS DESCRIBED IN THE PLAN. WHERE THE REPORT DOES NOT IDENTIFY AN INCIDENT, THE INSPECTION REPORT SHALL CONTAIN A STATEMENT THAT THE BEST MANAGEMENT PRACTICES ARE IN COMPLIANCE WITH THE EROSION, SEDIMENTATION AND POLLUTION CONTROL PLAN. THE REPORT SHALL BE SIGNED IN ACCORDANCE WITH PART V.G.2. OF THIS PERMIT.

31. SAMPLING FREQUENCY (PART IV.D.4.d) AND REPORTING (PART IV.E)

PART IV.D.4.d - SAMPLING FREQUENCY.

(1). THE PRIMARY PERMITTEE WITH A TOTAL PLANNED DISTURBANCE EQUAL TO OR GREATER THAN ONE (1) ACRE AND TERTIARY PERMITTEE WITH A TOTAL PLANNED DISTURBANCE EQUAL TO OR GREATER THAN FIVE (5) ACRES MUST SAMPLE IN ACCORDANCE WITH THE PLAN AT LEAST ONCE FOR EACH RAINFALL EVENT DESCRIBED BELOW. FOR A QUALIFYING EVENT, THE PERMITTEE SHALL SAMPLE AT THE BEGINNING OF ANY STORM WATER DISCHARGE TO A MONITORED RECEIVING WATER AND/OR FROM A MONITORED OUTFALL WITHIN FORTY-FIVE (45) MINUTES OR AS SOON AS POSSIBLE.

(2). HOWEVER, WHERE MANUAL AND AUTOMATIC SAMPLING ARE IMPOSSIBLE (AS DEFINED IN THIS PERMIT), OR ARE BEYOND THE PERMITTEE'S CONTROL, THE PERMITTEE SHALL TAKE SAMPLES AS SOON AS POSSIBLE, BUT IN NO CASE MORE THAN TWELVE (12) HOURS AFTER THE BEGINNING OF THE STORM WATER DISCHARGE.

(3). SAMPLING BY THE PERMITTEE SHALL OCCUR FOR THE FOLLOWING QUALIFYING EVENTS:

(A). FOR EACH AREA OF THE SITE THAT DISCHARGES TO A RECEIVING WATER OR FROM AN OUTFALL, THE FIST RAIN EVENT THAT REACHES OR EXCEEDS 0.5 INCH WITH A STORM WATER DISCHARGE THAT ALLOWS FOR SAMPLING DURING NORMAL BUSINESS HOURS AS DEFINED IN THIS PERMIT AFTER ALL CLEARING AND GRUBBING OPERATIONS HAVE BEEN COMPLETED, BUT PRIOR TO COMPLETION OF MASS GRADING OPERATIONS, IN THE DRAINAGE AREA OF THE LOCATION SELECTED AS THE SAMPLING LOCATION;

(B). IN ADDITION TO (A) ABOVE, FOR EACH AREA OF THE SITE THAT DISCHARGES TO A RECEIVING WATER OR FROM AN OUTFALL, THE FIRST RAIN EVENT THAT REACHES OR EXCEEDS 0.5 INCH WITH A STORM WATER DISCHARGE THAT OCCURS DURING NORMAL BUSINESS HOURS AS DEFINED IN THIS PERMIT EITHER 90 DAYS AFTER THE FIRST SAMPLING EVENT OR AFTER ALL MASS GRADING OPERATIONS HAVE BEEN COMPLETED, BUT PRIOR TO SUBMITTAL OF A NOT, IN THE DRAINAGE AREA OF THE LOCATION SELECTED AS THE SAMPLING LOCATION, WHICHEVER COMES FIRST;

(C). AT THE TIME OF SAMPLING PERFORMED PURSUANT TO (A) AND (B) ABOVE, IF BMPS ARE FOUND TO BE PROPERLY DESIGNED, INSTALLED AND MAINTAINED, NO FURTHER ACTION IS REQUIRED. IF BMPS IN ANY AREA OF THE SITE THAT DISCHARGES TO A RECEIVING WATER ARE NOT PROPERLY DESIGNED, INSTALLED AND MAINTAINED, CORRECTIVE ACTION SHALL BE DEFINED AND IMPLEMENTED WITHIN TWO (2) BUSINESS DAYS, AND TURBIDITY SAMPLES SHALL BE TAKEN FROM DISCHARGES FROM THAT AREA OF THE SITE FOR EACH SUBSEQUENT RAIN EVENT THAT REACHES OR EXCEEDS 0.5 INCH DURING NORMAL BUSINESS HOURS* UNTIL THE SELECTED TURBIDITY STANDARD IS ATTAINED, OR UNTIL POST-STORM EVENT INSPECTIONS DETERMINE THAT BMPS ARE PROPERLY DESIGNED, INSTALLED AND MAINTAINED;

(D). WHERE SAMPLING PURSUANT TO (A), (B), OR (C) ABOVE IS REQUIRED BUT NOT POSSIBLE (OR NOT REQUIRED BECAUSE THERE WAS NO DISCHARGE), THE PRIMARY PERMITTEE, IN ACCORDANCE WITH PART IV.D.4.A.(6), OR THE TERTIARY PERMITTEE, IN ACCORDANCE WITH PART IV.D.4.C.(6)., MUST INCLUDE A WRITTEN JUSTIFICATION IN THE INSPECTION REPORT OF WHY SAMPLING WAS NOT PERFORMED. PROVIDING THIS JUSTIFICATION DOES NOT RELIEVE THE PERMITTEE OF ANY SUBSEQUENT SAMPLING OBLIGATION UNDER (A), (B), OR (C) ABOVE; AND

(E). EXISTING CONSTRUCTION ACTIVITIES, I.E., THOSE THAT ARE OCCURRING ON OR BEFORE THE EFFECTIVE DATE OF THIS PERMIT, THAT HAVE MET THE SAMPLING REQUIRED BY (A) ABOVE SHALL SAMPLE IN ACCORDANCE WITH (E). THOSE EXISTING CONSTRUCTION ACTIVITIES THAT HAVE MET THE SAMPLING REQUIRED BY (B) ABOVE SHALL NOT BE REQUIRED TO CONDUCT ADDITIONAL SAMPLING OTHER THAN AS

REQUIRED BY (C) ABOVE.

SUBSEQUENT TO THE INITIAL SAMPLING REQUIRED ABOVE, THE SITE CONTRACTOR SHALL BE REQUIRED TO CONTINUE TO TAKE STORMWATER SAMPLES AS NECESSARY AT THE INDICATED OUTFALL LOCATION.

*NOTE THAT THE PERMITTEE MAY CHOOSE TO MEET THE REQUIREMENTS OF (A) AND (B) ABOVE BY COLLECTING TURBIDITY SAMPLES FROM ANY RAIN EVENT THAT REACHES OR EXCEEDS 0.5 INCH AND ALLOWS FOR MONITORING AT ANY TIME OF THE DAY OR WEEK.

PART IV.E. REPORTING

1. THE APPLICABLE PERMITTEES ARE REQUIRED TO SUBMIT A SUMMARY OF THE MONITORING RESULTS TO THE EPD AT THE ADDRESS SHOWN IN PART II.C. BY THE FIFTEENTH DAY OF THE MONTH FOLLOWING THE REPORTING PERIOD. REPORTING PERIODS ARE MONTHS DURING WHICH SAMPLES ARE TAKEN IN ACCORDANCE WITH THIS PERMIT. SAMPLING RESULTS SHALL BE IN A CLEARLY LEGIBLE FORMAT. UPON WRITTEN NOTIFICATION, EPD MAY REQUIRE THE APPLICABLE PERMITTEE TO SUBMIT THE SAMPLING RESULTS ON A MORE FREQUENT BASIS. SAMPLING AND ANALYSIS OF ANY STORM WATER DISCHARGE(S) OR THE RECEIVING WATER(S) BEYOND THE MINIMUM FREQUENCY STATED IN THIS PERMIT MUST BE REPORTED IN A SIMILAR MANNER TO THE EPD. THE SAMPLING REPORTS MUST BE SIGNED IN ACCORDANCE WITH PART V.G.2. SAMPLING REPORTS MUST BE SUBMITTED TO EPD UNTIL SUCH TIME AS A NOT IS SUBMITTED IN ACCORDANCE WITH PART VI.

2. ALL SAMPLING REPORTS SHALL INCLUDE THE FOLLOWING INFORMATION:

A. THE RAINFALL AMOUNT, DATE. EXACT PLACE AND TIME OF SAMPLING OR MEASUREMENTS;

B. THE NAME(S) OF THE INDIVIDUAL(S) WHO PERFORMED THE SAMPLING AND MEASUREMENTS;

C. THE DATE(S) ANALYSES WERE PERFORMED;

D. THE TIME(S) ANALYSES WERE INITIATED;

E. THE NAME(S) OF THE CERTIFIED INDIVIDUAL(S) WHO PERFORMED THE ANALYSES;

F. REFERENCES AND WRITTEN PROCEDURES, WHEN AVAILABLE, FOR THE ANALYTICAL TECHNIQUES OR METHODS USED; AND

G. THE RESULTS OF SUCH ANALYSES, INCLUDING THE BENCH SHEETS, INSTRUMENT READOUTS, COMPUTER DISKS OR TAPES, ETC., USED TO DETERMINE THESE RESULTS.

H. RESULTS WHICH EXCEED 1000 NTU SHALL BE REPORTED AS "EXCEEDS 1000 NTU."

I. CERTIFICATION STATEMENT THAT SAMPLING WAS CONDUCTED AS PER THE PLAN.

3. ALL WRITTEN CORRESPONDENCE REQUIRED BY THIS PERMIT SHALL BE SUBMITTED BY RETURN RECEIPT CERTIFIED MAIL (OR SIMILAR SERVICE) TO THE APPROPRIATE DISTRICT OFFICE OF THE EPD ACCORDING TO THE SCHEDULE IN APPENDIX A OF THIS PERMIT. THE APPLICABLE PERMITTEES SHALL RETAIN A COPY OF THE PROOF OF SUBMITTAL AT THE CONSTRUCTION SITE OR THE PROOF OF SUBMITTAL SHALL BE READILY AVAILABLE AT A DESIGNATED LOCATION FROM COMMENCEMENT OF CONSTRUCTION UNTIL SUCH TIME AS A NOT IS SUBMITTED IN ACCORDANCE WITH PART VI. IF AN ELECTRONIC SUBMITTAL IS PROVIDED BY EPD THEN THE WRITTEN CORRESPONDENCE MAY BE SUBMITTED ELECTRONICALLY; IF REQUIRED, A PAPER COPY MUST ALSO BE SUBMITTED BY RETURN RECEIPT CERTIFIED MAIL OR SIMILAR SERVICE.

32. RETENTION OF RECORDS IN ACCORDANCE WITH PART IV.F.

1. THE PRIMARY PERMITTEE SHALL RETAIN THE FOLLOWING RECORDS AT THE CONSTRUCTION SITE OR THE RECORDS SHALL BE READILY AVAILABLE AT A DESIGNATED ALTERNATE LOCATION FROM COMMENCEMENT OF CONSTRUCTION UNTIL SUCH TIME AS A NOT IS SUBMITTED IN ACCORDANCE WITH PART VI:

A. A COPY OF ALL NOTICES OF INTENT SUBMITTED TO EPD;

B. A COPY OF THE EROSION, SEDIMENTATION AND POLLUTION CONTROL PLAN REQUIRED BY THIS PERMIT;

C. THE DESIGN PROFESSIONAL'S REPORT OF THE RESULTS OF THE INSPECTION CONDUCTED IN ACCORDANCE WITH PART IV.A.5. OF THIS PERMIT;

D. A COPY OF ALL SAMPLING INFORMATION, RESULTS, AND REPORTS REQUIRED BY THIS PERMIT;

E. A COPY OF ALL INSPECTION REPORTS GENERATED IN ACCORDANCE WITH PART IV.D.4.A. OF THIS PERMIT;

F. A COPY OF ALL VIOLATION SUMMARIES AND VIOLATION SUMMARY REPORTS GENERATED IN ACCORDANCE WITH PART III.D.2. OF THIS PERMIT; AND

G. DAILY RAINFALL INFORMATION COLLECTED IN ACCORDANCE WITH PART IV.D.4.A.(1)(C) OF THIS PERMIT.

2. COPIES OF ALL NOTICES OF INTENT, NOTICES OF TERMINATION, INSPECTION REPORTS, SAMPLING REPORTS (INCLUDING ALL CALIBRATION AND MAINTENANCE RECORDS AND ALL ORIGINAL STRIP CHART ECORDINGS FOR CONTINUOUS MONITORING INSTRUMENTATION) OR OTHER REPORTS REQUESTED BY THE EPD, EROSION, SEDIMENTATION AND POLLUTION CONTROL PLANS, RECORDS OF ALL DATA USED TO COMPLETE THE NOTICE OF INTENT TO BE COVERED BY THIS PERMIT AND ALL OTHER RECORDS REQUIRED BY THIS PERMIT SHALL BE RETAINED BY THE PERMITTEE WHO EITHER PRODUCED OR USED IT FOR A PERIOD OF AT LEAST THREE YEARS FROM THE DATE THAT THE NOT IS SUBMITTED IN ACCORDANCE WITH PART VI OF THIS PERMIT. THESE RECORDS MUST BE MAINTAINED AT THE PERMITTEE'S PRIMARY PLACE OF BUSINESS OR AT A DESIGNATED ALTERNATIVE LOCATION ONCE THE CONSTRUCTION ACTIVITY HAS CEASED AT THE PERMITTED SITE. THIS PERIOD MAY BE EXTENDED BY REQUEST OF THE EPD AT ANY TIME UPON WRITTEN NOTIFICATION TO THE PERMITTEE.

33. PART IV.D.6. SAMPLING REQUIREMENTS

THIS PERMIT REQUIRES THE MONITORING OF NEPHELOMETRIC TURBIDITY IN RECEIVING WATER(S) OR OUTFALLS IN ACCORDANCE WITH THIS PERMIT. THIS PARAGRAPH SHALL NOT APPLY TO ANY LAND DISTURBANCE ASSOCIATED WITH THE CONSTRUCTION OF SINGLE-FAMILY HOMES WHICH ARE NOT PART OF A SUBDIVISION OR PLANNED COMMON DEVELOPMENT UNLESS FIVE (5) ACRES OR MORE WILL BE DISTURBED. THE FOLLOWING PROCEDURES CONSTITUTE EPD'S GUIDELINES FOR SAMPLING TURBIDITY.

(1) MAP: REFER TO CE001 FOR SAMPLING PLAN MAP.

(2) NARRATIVE: TWO OUTFALL SAMPLING POINTS ARE REQUIRED FOR THE SITE. THE SAMPLING POINTS ARE LOCATED AT THE STORMWATER OUTFALLS THAT ENTER AND LEAVE THE PROJECT AREA. AN SS101 STORMWATER SAMPLER BY GLOBAL WATER (OR EQUIVALENT) WILL BE USED TO COLLECT AND HANDLE THE STORM WATER DISCHARGE SAMPLES PRIOR TO ANALYSIS. PART OF THIS SAMPLING PLAN INCLUDES THE SS101 STORMWATER SAMPLER USER'S MANUAL BY GLOBAL WATER (OR EQUIVALENT). THE STORM WATER SAMPLES WILL BE ANALYZED USING THE LAMOTTE 2020 TURBIDIMETER (OR EQUIVALENT). PART OF THIS SAMPLING PLAN INCLUDES THE INSTRUCTION MANUAL FOR THE LAMOTTE 2020 TURBIDIMETER BY LAMOTTE COMPANY (OR EQUIVALENT). THE OUTFALL SAMPLING POINTS ARE LOCATED WITHIN A WARM WATER FISHERY. IN ACCORDANCE WITH THE NPDES PERMIT, THE NEPHELOMETRIC TURBIDITY UNIT (NTU) VALUE AT THE DOWNSTREAM LOCATION SHALL BE NO HIGHER THAN 75 UNIT SINCE THE SITE IS BETWEEN 1.0-10 ACRES AND THE DRAINAGE AREA IS LESS THAN 5 SQUARE MILES.

b. SAMPLE TYPE. ALL SAMPLING SHALL BE COLLECTED BY "GRAB SAMPLES" AND THE ANALYSIS OF THESE SAMPLES MUST BE CONDUCTED IN ACCORDANCE WITH METHODOLOGY AND TEST PROCEDURES ESTABLISHED BY 40 CFR PART 136 (UNLESS OTHER TEST PROCEDURES HAVE BEEN APPROVED); THE GUIDANCE DOCUMENT TITLED "NPDES STORM WATER SAMPLING GUIDANCE DOCUMENT, EPA 833-B-92-001" AND GUIDANCE DOCUMENTS THAT MAY BE PREPARED BY THE EPD.

(1). SAMPLE CONTAINERS SHOULD BE LABELED PRIOR TO COLLECTING THE SAMPLES.

(2). SAMPLES SHOULD BE WELL MIXED BEFORE TRANSFERRING TO A SECONDARY CONTAINER.

(3). LARGE MOUTH, WELL CLEANED AND RINSED GLASS OR PLASTIC JARS SHOULD BE USED FOR COLLECTING SAMPLES. THE JARS SHOULD BE CLEANED THOROUGHLY TO AVOID CONTAMINATION.

(4). MANUAL, AUTOMATIC OR RISING STAGE SAMPLING MAY BE UTILIZED. SAMPLES REQUIRED BY THIS PERMIT SHOULD BE ANALYZED IMMEDIATELY, BUT IN NO CASE LATER THAN 48 HOURS AFTER COLLECTION. HOWEVER, SAMPLES FROM AUTOMATIC SAMPLERS MUST BE COLLECTED NO LATER THAN THE NEXT BUSINESS DAY AFTER THEIR ACCUMULATION, UNLESS FLOW THROUGH AUTOMATED ANALYSIS IS UTILIZED. IF AUTOMATIC SAMPLING IS UTILIZED AND THE AUTOMATIC SAMPLER IS NOT ACTIVATED DURING THE QUALIFYING EVENT, THE PERMITTEE MUST UTILIZE MANUAL SAMPLING OR RISING STAGE SAMPLING DURING THE NEXT QUALIFYING EVENT. DILUTION OF SAMPLES IS NOT REQUIRED. SAMPLES MAY BE ANALYZED DIRECTLY WITH A PROPERLY CALIBRATED TURBIDIMETER. SAMPLES ARE NOT REQUIRED TO BE COOLED.

(5). SAMPLING AND ANALYSIS OF THE RECEIVING WATER(S) OR OUTFALLS BEYOND THE MINIMUM FREQUENCY STATED IN THIS PERMIT MUST BE REPORTED TO EPD AS SPECIFIED IN PART IV.E.

c. SAMPLING POINTS.

(1). FOR CONSTRUCTION ACTIVITIES THE PRIMARY PERMITTEE WITH A TOTAL PLANNED DISTURBANCE EQUAL TO OR GREATER THAN ONE (1) ACRE AND TERTIARY PERMITTEE WITH A TOTAL PLANNED DISTURBANCE EQUAL TO OR GREATER THAN FIVE (5) ACRES MUST SAMPLE ALL RECEIVING WATER(S), OR ALL OUTFALL(S), OR A COMBINATION OF RECEIVING WATER(S) AND OUTFALL(S). SAMPLES TAKEN FOR THE PURPOSE OF COMPLIANCE WITH THIS PERMIT SHALL BE REPRESENTATIVE OF THE MONITORED ACTIVITY AND REPRESENTATIVE OF THE WATER QUALITY OF THE RECEIVING WATER(S) AND/OR THE STORM WATER OUTFALLS USING THE FOLLOWING MINIMUM GUIDELINES:

(A). THE UPSTREAM SAMPLE FOR EACH RECEIVING WATER(S) MUST BE TAKEN IMMEDIATELY UPSTREAM OF THE CONFLUENCE OF THE FIRST STORM WATER DISCHARGE FROM THE PERMITTED ACTIVITY (I.E. THE DISCHARGE FARTHEST UPSTREAM AT THE SITE) BUT DOWNSTREAM OF ANY OTHER STORM WATER DISCHARGES NOT ASSOCIATED WITH THE PERMITTED ACTIVITY. WHERE APPROPRIATE, SEVERAL UPSTREAM SAMPLES FROM ACROSS THE RECEIVING WATER(S) MAY NEED TO BE TAKEN AND THE ARITHMETIC AVERAGE OF THE TURBIDITY OF THESE SAMPLES USED FOR THE UPSTREAM TURBIDITY VALUE.

(B). THE DOWNSTREAM SAMPLE FOR EACH RECEIVING WATER(S) MUST BE TAKEN DOWNSTREAM OF THE CONFLUENCE OF THE LAST STORM WATER DISCHARGE FROM THE PERMITTED ACTIVITY (I.E., THE DISCHARGE FARTHEST DOWNSTREAM AT THE SITE) BUT UPSTREAM OF ANY OTHER STORM WATER DISCHARGE NOT ASSOCIATED WITH THE PERMITTED ACTIVITY. WHERE APPROPRIATE, SEVERAL DOWNSTREAM SAMPLES FROM ACROSS THE RECEIVING WATER(S) MAY NEED TO BE TAKEN AND THE ARITHMETIC AVERAGE OF THE TURBIDITY OF THESE SAMPLES USED FOR THE DOWNSTREAM TURBIDITY VALUE.

(C). IDEALLY THE SAMPLES SHOULD BE TAKEN FROM THE HORIZONTAL AND VERTICAL CENTER OF THE RECEIVING WATER(S) OR THE STORM WATER OUTFALL CHANNEL(S).

(D). CARE SHOULD BE TAKEN TO AVOID STIRRING THE BOTTOM SEDIMENTS IN THE RECEIVING WATER(S) OR IN THE OUTFALL STORM WATER CHANNEL.

(E). THE SAMPLING CONTAINER SHOULD BE HELD SO THAT THE OPENING FACES UPSTREAM.

(F). THE SAMPLES SHOULD BE KEPT FREE FROM FLOATING DEBRIS.

(G). PERMITTEES DO NOT HAVE TO SAMPLE SHEETFLOW THAT FLOWS ONTO UNDISTURBED NATURAL AREAS OR AREAS STABILIZED BY THE PROJECT. FOR PURPOSES OF THIS SECTION, STABILIZED SHALL MEAN, FOR UNPAVED AREAS AND AREAS NOT COVERED BY PERMANENT STRUCTURES AND AREAS LOCATED OUTSIDE THE WASTE DISPOSAL LIMITS OF A LANDFILL CELL THAT HAS BEEN CERTIFIED BY EPD FOR WASTE DISPOSAL, 100% OF THE SOIL SURFACE IS UNIFORMLY COVERED IN PERMANENT VEGETATION WITH A DENSITY OF 70% OR GREATER, OR EQUIVALENT PERMANENT STABILIZATION MEASURES (SUCH AS THE USE OF RIP RAP, GABIONS, PERMANENT MULCHES OR GEOTEXTILES) HAVE BEEN USED. PERMANENT VEGETATION SHALL CONSIST OF: PLANTED TREES, SHRUBS, PERENNIAL VINES; A CROP OF PERENNIAL VEGETATION APPROPRIATE FOR THE TIME OF YEAR AND REGION; OR A CROP OF ANNUAL VEGETATION AND A SEEDING OF TARGET CROP PERENNIALS APPROPRIATE FOR THE REGION. FINAL STABILIZATION APPLIES TO EACH PHASE OF CONSTRUCTION.

(H). ALL SAMPLING PURSUANT TO THIS PERMIT MUST BE DONE IN SUCH A WAY (INCLUDING GENERALLY ACCEPTED SAMPLING METHODS, LOCATIONS, TIMING, AND FREQUENCY) AS TO ACCURATELY REFLECT WHETHER STORM WATER RUNOFF FROM THE CONSTRUCTION SITE IS IN COMPLIANCE WITH THE STANDARD SET FORTH IN PARTS III.D.3. OR III.D.4.., WHICHEVER IS APPLICABLE.

34. APPENDIX B RATIONALE FOR NTU VALUE: THIS PROJECT IS LOCATED NEAR WATERS SUPPORTING WARM WATER FISHERIES. THE PROJECT SIZE IS BETWEEN 1.0-30 ACRES WITH A SURFACE WATER DRAINAGE AREA OF 0-4.99 SQUARE MILES. THUS, THE APPLICABLE NEPHELOMETRIC TURBIDITY UNITY (NTU) IS 50 NTU. REFER TO SHEET CE006 FOR THE APPENDIX B NTU TABLE.

35. REFER TO CE001 FOR SAMPLING LOCATIONS, PERENNIAL AND INTERMITTENT STREAMS, AND OTHER WATER BODIES INTO WHICH STORMWATER DISCHARGES.

24-HR. EROSION AND SEDIMENT CONTROL CONTACT WILL BE DETERMINED WITH SELECTION OF CONTRACTOR.

US Army Corps of Engineers® Louisville District

TANYA NORMAN, P.E.
P.E. No. 0038055, GA

GEORGIA REGISTERED No. PE038055 PROFESSIONAL ENGINEER TANYA L. NORMAN

DATE: 01/09/2026

MARK	DESCRIPTION	DATE

DESIGNED BY: T. NORMAN
DRAWN BY: J.P. ARISTIZABAL
CHECKED BY: D.M. LECKIE
SUBMITTED BY: A. DUEHR
SIZE: ANSI D
ISSUE DATE: JANUARY 9, 2026
SOLICITATION NO.:
CONTRACT NO.:
FILE NUMBER: 1230218
FILE NAME: CE002_plot Check Of Old Sheet.dwg

U.S. ARMY CORPS OF ENGINEERS
LOUISVILLE DISTRICT
LOUISVILLE, KENTUCKY 40210-0059

POND
3500 PARKWAY LANE
SUITE 500
PEACHTREE CORNERS, GA 30092
PHONE (678) 336-7740
POND JOB No. 1230218

REPAIR & MAINTAIN AIRFIELD STORMWATER SYSTEM
PHASE II
DOBBINS AIR RESERVE BASE, GEORGIA
PROJECT NO.: FGWB 21-0002 & FGWB 25-0006
P2#: 470584

EROSION AND SEDIMENT CONTROL NOTES

SHEET ID
CE003

CERTIFIED FINAL

FILE PATH: X:\FY23\1230218\04.CAD BIM\04.02.CAD_PH 2 SHEETS\CE002_PLOT CHECK OF OLD SHEET PLOTTED: 01/09/2026 BY: NORMAN, TANYA

EROSION, SEDIMENTATION, AND POLLUTION CONTROL PLAN GENERAL NOTES (CONT.)

(IN CONFORMANCE WITH STATE OF GEORGIA GENERAL NPDES PERMIT NO. GAR 100001)

36. CONSTRUCTION SITE CONTROLS

a. EROSION AND SEDIMENT CONTROL MEASURES

(1) STABILIZATION MEASURES:
THE STABILIZATION MEASURES SHOWN ON THESE PLANS HAVE BEEN DESIGNED TO STABILIZE THE DISTURBED AREAS FOLLOWING THE TEMPORARY OR PERMANENT COMPLETION OF CONSTRUCTION. ALL EXPOSED AREAS SHALL BE STABILIZED WITH TEMPORARY MULCHING (DS1) PRIOR TO GRADING IF THEY ARE TO REMAIN INACTIVE FOR 14 DAYS OR MORE. ALL DISTURBED AREAS SHALL BE STABILIZED WITH TEMPORARY (DS2) OR PERMANENT (DS3) VEGETATION AS INDICATED ON THE PLAN. DITCHES, TEMPORARY DIVERSION BERMS, AND SLOPES (WHICH HAVE 3:1 OR STEEPER SLOPE AND 10 FEET OR MORE HEIGHT) ARE TO BE STABILIZED WITH EROSION CONTROL MATTING (MB). DUST CONTROL (DU) SHALL ALSO BE PROVIDED AS NEEDED DURING GRADING ACTIVITIES. SEE EROSION, SEDIMENTATION, AND POLLUTION CONTROL (ESPCP) DETAIL SHEETS FOR MORE DETAILS REGARDING THESE STABILIZATION MEASURES.

STABILIZATION MEASURES SHALL BE INITIATED AS SOON AS PRACTICABLE IN PORTIONS OF THE SITE WHERE CONSTRUCTION ACTIVITIES HAVE TEMPORARILY OR PERMANENTLY CEASED, BUT IN NO CASE MORE THAN 14 DAYS AFTER THE CONSTRUCTION ACTIVITY IN THAT PORTION OF THE SITE HAS TEMPORARILY OR PERMANENTLY CEASED, EXCEPT:

WHERE THE INITIATION OF STABILIZATION MEASURES BY THE 14TH DAY AFTER CONSTRUCTION ACTIVITY TEMPORARILY OR PERMANENTLY CEASED IS PRECLUDED BY SNOW COVER OR OTHER ADVERSE WEATHER CONDITIONS, STABILIZATION MEASURES SHALL BE INITIATED AS SOON AS PRACTICABLE.

WHERE CONSTRUCTION ACTIVITY WILL RESUME ON A PORTION OF THE SITE WITHIN 21 DAYS FROM WHEN ACTIVITIES CEASED (E.G. THE TOTAL TIME PERIOD THAT CONSTRUCTION ACTIVITY IS TEMPORARILY CEASED IS LESS THAN 21 DAYS) THEN STABILIZATION MEASURES DO NOT HAVE TO BE INITIATED ON THAT PORTION OF THE SITE BY THE 14TH DAY AFTER CONSTRUCTION ACTIVITY TEMPORARILY CEASED.

(2) STRUCTURAL PRACTICES
THE STRUCTURAL PRACTICES SHOWN ON THIS PLAN HAVE BEEN DESIGNED TO DIVERT FLOWS FROM EXPOSED SOILS, STORE FLOWS, OR OTHERWISE LIMIT RUNOFF AND THE DISCHARGE OF POLLUTANTS FROM EXPOSED AREAS OF THE SITE. FOR SEDIMENT AND EROSION CONTROL PURPOSES, STRUCTURAL PRACTICES HAVE BEEN SHOWN IN THREE PHASES, BASED ON CONSTRUCTION ACTIVITIES. THESE PHASES INCLUDE INITIAL, INTERMEDIATE AND FINAL EROSION & SEDIMENT CONTROL PHASES.

DURING THE INITIAL PHASE, ONE CONSTRUCTION EXIT (CO) MUST BE INSTALLED AT THE ENTRANCE TO THE SITE. SILT FENCE MUST BE INSTALLED PRIOR TO CLEARING AND GRADING OPERATIONS TO KEEP SEDIMENT CONTAINED WITHIN THE SITE AS NECESSARY. DISTURBED AREAS SHALL BE STABILIZED WITH MULCH (DS1), TEMPORARY SEEDING (DS2) AND DUST CONTROL (DU) MUST BE UTILIZED DURING THIS PHASE. INLET PROTECTION MUST ALSO BE USED TO HELP PREVENT SEDIMENT FROM ENTERING THE EXISTING INLETS.

DURING THE INTERMEDIATE PHASE, THE INITIAL MEASURES SHALL BE MAINTAINED AS NECESSARY TO ACHIEVE COMPLIANCE WITH THE CONDITIONS OF THE STATE OF GEORGIA NPDES PERMIT. DISTURBED AREAS SHALL BE STABILIZED WITH MULCH (DS1), TEMPORARY SEEDING (DS2), DUST CONTROL (DU) AND PERMANENT SEEDING (DS3) AS NECESSARY. INLET SEDIMENT PROTECTION AND CHECK DAMS WILL ALSO BE UTILIZED.

DURING THE FINAL PHASE, MOST OF THE CONSTRUCTION OPERATIONS WILL HAVE BEEN COMPLETED AND ALL DISTURBED AREAS SHALL RECEIVE FINAL STABILIZATION. PERMANENT SEEDING (DS3) AND PERMANENT MULCHING (DS1) SHALL BE INSTALLED. INLET PROTECTION SHALL REMAIN IN PLACE UNTIL THE UPSTREAM SITE IS STABILIZED. COORDINATE WITH LANDSCAPE PLANS FOR PERMANENT LANDSCAPING AND PERMANENT SODDING. INLET SEDIMENT TRAP PROTECTION MUST BE USED TO HELP PREVENT SEDIMENT FROM ENTERING ANY INLETS WITHIN OR IMMEDIATELY DOWNSTREAM OF THE DISTURBED AREA. SEDIMENT STORAGE OF 67 CY PER DISTURBED ACRE IS PROVIDED BY TEMPORARY INLET SEDIMENT TRAP PROTECTION, SILT, FENCE, AND CHECK DAMS.

(3) SEDIMENT BASINS: NOT INCLUDED AS A PART OF THIS PROJECT.

(4) ALTERNATIVE BMP'S: NOT INCLUDED AS A PART OF THIS PROJECT

(5) HIGH PERFORMANCE BMP'S: NOT INCLUDED AS A PART OF THIS PROJECT.

24-HR. EROSION AND SEDIMENT CONTROL CONTACT WILL BE DETERMINED WITH SELECTION OF CONTRACTOR.

b. ADDITIONAL BMP'S:
PART III.C. DISCHARGES INTO, OR WITHIN ONE MILE UPSTREAM OF AND WITHIN THE SAME WATERSHED AS, ANY PORTION OF A BIOTA IMPAIRED STREAM SEGMENT.
(1) IMPAIRED SEGMENT: ROTTENWOOD CREEK
(2) IMPARIMENT: BIOTA M
(3) FOUR ADDITIONAL BMP'S

c. CONDUCT TURBIDITY SAMPLING AFTER EVERY RAIN EVENT OF 0.5 INCH OR GREATER WITHIN ANY 24-HOUR PERIOD, RECOGNIZING THE EXCEPTIONS SPECIFIED IN PART IV.D.6.D. OF THE CURRENT NPDES PERMITS

d. CONDUCT SOIL TESTS REPRESENTATIVE OF CONDITIONS AT THE TIME OF PLANTING TO IDENTIFY AND TO IMPLEMENT SITE-SPECIFIC FERTILIZER NEEDS AND/OR ADD APPROPRIATE ORGANIC SOIL AMENDMENTS (E.G., COMPOST) AND CONDUCT PRE- AND POST-CONSTRUCTION SOIL SAMPLING TO A DEPTH OF SIX (6) INCHES TO DOCUMENT IMPROVED LEVELS OF SOIL CARBON AFTER FINAL STABILIZATION OF THE CONSTRUCTION SITE.

e. CONDUCT INSPECTIONS DURING THE INTERMEDIATE GRADING AND DRAINAGE BMP PHASE AND DURING THE FINAL BMP PHASE OF THE PROJECT BY THE DESIGN PROFESSIONAL WHO PREPARED THE PLAN IN ACCORDANCE WITH PART IV.A.5 OF THE PERMIT.

f. INSTALL POST CONSTRUCTION BMPS (E.G., RUNOFF REDUCTION BMPS) WHICH REMOVE 80% TSS AS OUTLINED IN THE GEORGIA STORMWATER MANAGEMENT MANUAL, KNOWN AS THE BLUE BOOK, OR AN EQUIVALENT OR MORE STRINGENT DESIGN MANUAL.

g. OTHER CONTROLS
(1) WASTE DISPOSAL: NO SOLID MATERIALS, INCLUDING BUILDING MATERIALS, SHALL BE DISCHARGED INTO STORM WATER INLETS OR WATERS OF THE STATE, EXCEPT AS AUTHORIZED BY A SECTION 404 PERMIT.

ALL WASTE MATERIALS SHALL BE COLLECTED AND STORED IN A SECURELY LIDDED METAL DUMPSTER OR OTHER APPROPRIATE WASTE MANAGEMENT FACILITY PERMISSIBLE UNDER GAR PERMIT NO. 100001. WASTE MANAGEMENT FACILITIES SHALL MEET ALL SOLID WASTE MANAGEMENT REGULATIONS. ALL TRASH AND CONSTRUCTION DEBRIS FROM THE SITE SHALL BE DEPOSITED IN THE WASTE MANAGEMENT FACILITIES. WASTE MANAGEMENT FACILITIES SHALL BE EMPTIED A MINIMUM OF ONCE PER WEEK OR MORE OFTEN IF NECESSARY AND TRASH SHALL BE HAULED AS REQUIRED BY LOCAL REGULATIONS. NO CONSTRUCTION WASTE SHALL BE BURIED ON-SITE.

ALL PERSONNEL SHALL BE INSTRUCTED ON PROPER PROCEDURES FOR WASTE DISPOSAL. A NOTICE STATING THESE PRACTICES SHALL BE POSTED AT THE JOB SITE AND THE CONTRACTOR SHALL BE RESPONSIBLE FOR SEEING THAT THESE PROCEDURES ARE FOLLOWED.

LOCATE WASTE COLLECTION AREAS AWAY FROM STREETS, GUTTERS, WATERCOURSES AND STORM DRAINS. WASTE COLLECTION AREAS, SUCH AS DUMPSTERS, ARE OFTEN BEST LOCATED NEAR CONSTRUCTION SITE ENTRANCES TO MINIMIZE TRAFFIC ON DISTURBED SOILS.

(3) OFFSITE VEHICLE TRACKING/DUST CONTROL:

OFF-SITE VEHICLE TRACKING OF DIRT, SOILS, AND SEDIMENTS AND THE GENERATION OF DUST SHALL BE MINIMIZED OR ELIMINATED TO THE MAXIMUM EXTENT PRACTICAL. A STABILIZED CONSTRUCTION EXIT (CO) SHALL BE PROVIDED TO REDUCE VEHICLE TRACKING OF SEDIMENT. SEE ESPCP PLAN AND DETAIL SHEETS FOR THE CONSTRUCTION EXIT LOCATIONS AND DETAIL. THE PAVED STREET ADJACENT TO THE CONSTRUCTION EXIT SHALL BE INSPECTED DAILY BY A REPRESENTATIVE OF THE SITE CONTRACTOR FOR TRACKING OF MUD, DIRT, OR ROCK. DUMP TRUCKS HAULING MATERIAL FROM THE CONSTRUCTION SITE SHALL BE COVERED WITH A TARPAULIN. DUST CONTROL (DU) SHALL BE APPLIED AS NECESSARY TO PREVENT SURFACE AND AIR MOVEMENT OF DUST.

(4) SANITARY SEWER / HAZARDOUS WASTE

ALL PERMITTEES SHALL ENSURE THAT THIS PLAN IS IN COMPLIANCE WITH APPLICABLE STATE AND/OR LOCAL WASTE DISPOSAL, SANITARY SEWER, OR SEPTIC SYSTEM REGULATIONS.

A MINIMUM OF ONE PORTABLE SANITARY UNIT SHALL BE PROVIDED FOR EVERY TEN (10) WORKERS ON THE SITE. ALL SANITARY WASTE SHALL BE COLLECTED FROM THE PORTABLE UNITS A MINIMUM OF ONE TIME PER WEEK BY A LICENSED PORTABLE FACILITY PROVIDER IN COMPLETE COMPLIANCE WITH THE LOCAL STATE REGULATIONS.

ALL SANITARY WASTE UNITS SHALL BE LOCATED IN AN AREA WHERE THE LIKELIHOOD OF THE UNIT CONTRIBUTING TO STORM WATER DISCHARGE IS NEGLIGIBLE. ADDITIONAL CONTAINMENT OF BMP'S SHALL BE IMPLEMENTED AS NECESSARY, SUCH AS GRAVEL BAGS OR SPECIFICALLY DESIGNED PLASTIC SKID CONTAINERS AROUND THE BASE, TO PREVENT WASTE FROM CONTRIBUTING TO STORM WATER DISCHARGES. THE LOCATION OF SANITARY WASTE UNITS MUST BE IDENTIFIED ON THE EROSION CONTROL PLAN GRADING PHASE BY THE CONTRACTOR ONCE THE LOCATIONS HAVE BEEN DETERMINED.

ALL HAZARDOUS WASTE MATERIALS SHALL BE DISPOSED OF IN THE MANNER AS REQUIRED BY LOCAL, STATE, AND/OR FEDERAL REGULATIONS AND BY THE MANUFACTURER OF SUCH PRODUCTS. THE JOB SITE SUPERINTENDENT, WHO WILL ALSO BE RESPONSIBLE FOR SEEING THAT THESE PRACTICES ARE FOLLOWED, SHALL INSTRUCT SITE PERSONNEL IN THESE PRACTICES. MATERIAL SAFETY DATA SHEETS (MSDS'S) FOR EACH SUBSTANCE WITH HAZARDOUS PROPERTIES THAT IS USED ON THE JOB SITE SHALL BE OBTAINED AND USED FOR THE PROPER MANAGEMENT OF POTENTIAL WASTES THAT MAY RESULT FROM THESE PRODUCTS. AN MSDS SHALL BE POSTED IN THE IMMEDIATE AREA WHERE SUCH PRODUCT IS STORED AND/OR USED AND ANOTHER COPY OF EACH MSDS SHALL BE MAINTAINED IN THE EROSION SEDIMENTATION AND POLLUTION CONTROL PLAN (ESPCP) FILE AT THE JOB SITE CONSTRUCTION TRAILER OFFICE. EACH EMPLOYEE WHO HANDLES A SUBSTANCE WITH HAZARDOUS PROPERTIES WILL BE INSTRUCTED ON THE USE OF MSDS SHEETS AND THE SPECIFIC INFORMATION IN THE APPLICABLE MSDS FOR THE PRODUCT HE/SHE IS USING, PARTICULARLY REGARDING SPILL CONTROL TECHNIQUES.

THE CONTRACTOR WILL IMPLEMENT THE SPILL PREVENTION CONTROL AND COUNTERMEASURES (SPCC) PLAN FOUND WITHIN THIS ESPCP AND WILL TRAIN ALL PERSONNEL IN THE PROPER CLEANUP AND HANDLING OF SPILLED MATERIALS. NO SPILLED HAZARDOUS MATERIALS OR HAZARDOUS WASTES SHALL BE ALLOWED TO COME IN CONTACT WITH STORM WATER DISCHARGES. IF SUCH CONTACT OCCURS, THE STORM WATER DISCHARGE SHALL BE CONTAINED ON SITE UNTIL APPROPRIATE MEASURES IN COMPLIANCE WITH STATE AND FEDERAL REGULATIONS ARE TAKEN TO DISPOSE OF SUCH CONTAMINATED STORM WATER. IT SHALL BE THE RESPONSIBILITY OF THE JOB SITE SUPERINTENDENT TO PROPERLY TRAIN ALL PERSONNEL IN THE USE OF THE SPCC PLAN.

NOTHING IN THIS PERMIT SHALL BE CONSTRUED TO PRECLUDE THE INSTITUTION OF ANY LEGAL ACTION OR RELIEVE THE PERMITTEE FROM ANY RESPONSIBILITIES, LIABILITIES, OR PENALTIES TO WHICH THE PERMITTEE IS OR MAY BE SUBJECT UNDER THE GEORGIA HAZARDOUS WASTE MANAGEMENT ACT, O.C.G.A. § 12-8-60, ET SEQ. OR UNDER CHAPTER 14 OF TITLE 12 OF THE OFFICIAL CODE OF GEORGIA ANNOTATED; NOR IS THE OPERATOR RELIEVED FROM ANY RESPONSIBILITIES, LIABILITIES OR PENALTIES TO WHICH THE PERMITTEE IS OR MAY BE SUBJECT UNDER SECTION 311 OF THE CLEAN WATER ACT OR SECTION 106 OF COMPREHENSIVE ENVIRONMENTAL RESPONSE COMPENSATION AND LIABILITY ACT.

(5) SPILL PREVENTION / GOOD HOUSEKEEPING

PRACTICES SUCH AS GOOD HOUSEKEEPING, PROPER HANDLING OF HAZARDOUS PRODUCTS AND PROPER SPILL CONTROL PRACTICES WILL BE FOLLOWED TO REDUCE THE RISK OF SPILLS AND SPILLS FROM DISCHARGING INTO STORM WATER RUNOFF.

A) QUANTITIES OF PRODUCTS STORED ONSITE WILL BE LIMITED TO THE AMOUNT NEEDED FOR THE JOB.
B) PRODUCTS AND MATERIALS WILL BE STORED IN A NEAT, ORDERLY MANNER IN APPROPRIATE CONTAINERS PROTECTED FROM RAINFALL, WHERE POSSIBLE.
C) PRODUCTS WILL BE KEPT IN THEIR ORIGINAL CONTAINERS WITH MANUFACTURER LABELS LEGIBLE AND VISIBLE.
D) PRODUCT MIXING, PRODUCT DISPOSAL, AND DISPOSAL OF PRODUCT CONTAINERS WILL BE ACCORDING TO THE MANUFACTURER'S RECOMMENDATIONS.
E) THE CONTRACTOR WILL INSPECT SUCH MATERIALS TO ENSURE PROPER USE, STORAGE AND DISPOSAL.

ADDITIONAL EROSION CONTROL MEASURES MAY BE REQUIRED BY FIELD INSPECTOR.

INVENTORY FOR POLLUTION PREVENTION PLAN

THE FOLLOWING MATERIALS ARE EXPECTED TO BE ONSITE DURING CONSTRUCTION: CONCRETE PRODUCTS, ASPHALT, PETROLEUM BASED FUELS AND LUBRICANTS FOR EQUIPMENT, TAR, LUMBER, ELECTRICAL WIRE, PAINTS/STAINS/FINISHING TREATMENTS, PAINT SOLVENTS, ADDITIVES FOR SOIL STABILIZATION, CLEANING SOLVENTS, PESTICIDES,FERTILIZERS, HERBICIDES, CRUSHED STONE, PLASTIC AND METAL PIPES.

37. GRADING SCALE AND NORTH ARROW ARE PROVIDED ON EACH SHEET WHERE MAP INFORMATION IS SHOWN.

38. EXISTING AND PROPOSED CONTOUR LINES ARE SHOWN AT 1-FOOT INTERVALS WITH A MAP SCALE OF 1" = 50'

39. DOCUMENTED ALTERNATIVE BMP'S IN LIEU OF EQUIVALENT BMP'S WILL NOT BE USED AS A PART OF THIS PROJECT.

40. ALTERNATIVE BMP'S FOR APPLICATION TO THE EQUIVALENT BMP LIST WILL NOT BE USED AS A PART OF THIS PROJECT.

41. ALL APPLICABLE BUFFERS HAVE BEEN DELINEATED ON THE DRAWINGS. REFER TO SHEETS CE101,CE102, CE120, CE121,CE131,CE201,CE202, CE220, CE221,CE231,CE301,CE302 CE320, AND CE321.

42. ON-SITE WETLANDS AND ALL STATE WATERS ARE DELINEATED ON THE DRAWINGS. REFER TO SHEETS CE101,CE102, CE120, CE121,CE131,CE201,CE202, CE220, CE221,CE231,CE301,CE302 CE320, AND CE321.

43. ACREAGE OF CONTRIBUTING BASINS ON THE PROJECT SITE ARE DELINEATED ON THE DRAWINGS. REFER TO SHEET SERIES CE100, CE200, AND CE300 FOR INLET LOCATIONS AND DRAINAGE AREAS.

44. A HYDROLOGY STUDY IS NOT INCLUDED AS A PART OF THIS PROJECT. THIS PROJECT INVOLVES REPLACING OR REPAIRING STORMWATER INFRASTRUCTURE. NO HYDROLOGIC CHANGES ARE EXPECTED FOR THIS SITE.

45. RUNOFF COEFFICIENTS FOR THE SITE WILL NOT CHANGE AS A PART OF THIS PROJECT.

46. STORM-DRAIN PIPE OUTLET PROTECTION VALUES ARE PROVIDED ON CE502.

47. SOIL SERIES FOR THE PROJECT AND DELINIATION ARE SHOWN UNDER MAP B4 ON THIS SHEET.

48. LIMITS OF DISTURBANCE ARE SHOWN ON THE EROSION AND SEDIMENT CONTROL PLAN SHEETS. REFER TO SHEET SERIES CE100, CE200, AND CE300.

49. 67 CUBIC YARD SEDIMENT STORAGE IS PROVIDED AT EACH INLET WITHIN THE DISTURBED AREA. REFER TO SHEET SERIES CE100, CE200, AND CE300 FOR LOCATION. DRAINAGE AREA TABLE IS INCLUDED ON SHEET CE501.

50. LOCATION OF BASE MANAGEMENT PRACTICES CONSISTENT WITH THE MANUAL FOR EROSION AND SEDIMENT CONTROL IN GEORGIA ARE SHOWN ON SHEETS SERIES CE100, CE200, AND CE300.

51. DETAILED DRAWINGS FOR ALL STRUCTURAL PRACTICES ARE SHOWN ON SHEETS SERIES CE500.

52. DETAILED DRAWINGS FOR TEMPORARY AND PERMANENT VEGETATIVE PRACTICES ARE SHOWN ON SHEETS SERIES CE300.

	SOILS LEGEND
SYMBOL	DESCRIPTION
AmB	APPLING SANDY LOAM, 2 TO 6 PERCENT SLOPES
AmC	APPLING SANDY LOAM, 6 TO 10 PERCENT SLOPES
AmD	APPLING SANDY LOAM, 10 TO 15 PERCENT SLOPES
AnB3	APPLING SANDY CLAY LOAM, 2 TO 6 PERCENT SLOPES, SEVERELY ERODED
AnC3	APPLING SANDY CLAY LOAM, 6 TO 10 PERCENT SLOPES, SEVERELY ERODED
Cah	CARTECAY FINE SANDY LOAM, 0 TO 2 PERCENT SLOPES, FREQUENTLY FLOODED
CYB2	CECIL SANDY LOAM, 2 TO 6 PERCENT SLOPES, MODERATELY ERODED
CYC2	CECIL SANDY LOAM, 6 TO 10 PERCENT SLOPES, MODERATELY ERODED
GeC3	GWINNETT CLAY LOAM, 6 TO 10 PERCENT SLOPES, SEVERELY ERODED
GeD3	GWINNETT CLAY LOAM, 10 TO 15 PERCENT SLOPES, SEVERELY ERODED
GeE2	GWINNETT CLAY LOAM, 15 TO 25 PERCENT SLOPES, SEVERELY ERODED
LDF	LOUISBURG STONY SANDY LOAM, 15 TO 45 PERCENT SLOPES
MDC3	MADISON CLAY LOAM, 6 TO 10 PERCENT SLOPES, SEVERELY ERODED
MgB2	MADISON SANDY LOAM, 2 TO 6 PERCENT SLOPES, ERODED
MID2	MUSELLA GRAVELLY SOILS, 6 TO 16 PERCENT SLOPES, ERODED
MIE3	MUSELLA GRAVELLY SOILS, 15 TO 25 PERCENT SLOPES, ERODED
MsD3	MADISON AND PACOLET SOILS, 10 TO 15 PERCENT SLOPES, SEVERELY ERODED
MsE2	MADISON AND PACOLET SOILS, 15 TO 25 PERCENT SLOPES, ERODED
Ubp	URBAN LAND AND BARROW PITS
Ud	URBAN LAND
UeC	URBAN LAND-APPLING COMPLEX, 2 TO 10 PERCENT SLOPES
UfC	URBAN LAND-CECIL COMPLEX, 2 TO 10 PERCENT SLOPES
W	WATER

B4 SOILS MAP
SCALE: N.T.S.

PLAN NORTH

US Army Corps of Engineers®
Louisville District

TANYA NORMAN, P.E.
P.E. No. 0038055, GA

GEORGIA REGISTERED No. PE038055 PROFESSIONAL ENGINEER TANYA L. NORMAN

DATE: 01/09/2026

MARK	DESCRIPTION	DATE

DESIGNED BY: T. NORMAN
DRAWN BY: J.P. ARISTIZABAL
CHECKED BY: D.M. LECKIE
SUBMITTED BY: A. DUEHR
SIZE: ANSI D
ISSUE DATE: JANUARY 9, 2026
SOLICITATION NO.:
CONTRACT NO.:
FILE NUMBER: 1230218
FILE NAME: CE002_plot Check Of Old Sheet.dwg

U.S. ARMY CORPS OF ENGINEERS
LOUISVILLE DISTRICT
LOUISVILLE, KENTUCKY 40210-0059

POND
3500 PARKWAY LANE
SUITE 500
PEACHTREE CORNERS, GA 30092
PHONE (678) 336-7740
POND JOB No. 1230218

REPAIR & MAINTAIN AIRFIELD STORMWATER SYSTEM
PHASE II
DOBBINS AIR RESERVE BASE, GEORGIA
PROJECT NO.: FGWB 21-0002 & FGWB 25-0006
P2#: 470584

EROSION AND SEDIMENT CONTROL NOTES AND SOILS MAP

SHEET ID
CE004

CERTIFIED FINAL

FILE PATH: X:\FY23\1230218\04.CAD BIM\04.02.CAD_PH 2 SHEETS\CE002_PLOT CHECK OF OLD SHEET PLOTTED: 01/09/2026 BY: NORMAN, TANYA

UNIFORM CODING SYSTEM
EROSION CONTROL LEGEND
FOR SOIL EROSION AND SEDIMENT CONTROL PRACTICES

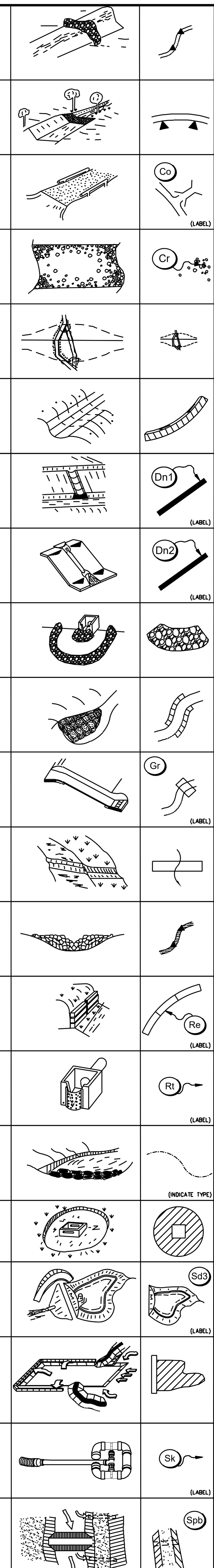

CODE	PRACTICE	DESCRIPTION
Cd	CHECKDAM	A small temporary barrier or dam constructed across a swale, drainage ditch or area of concentrated flow.
Ch	CHANNEL STABILIZATION	Improving, constructing or stabilizing an open channel, existing stream, or ditch.
Co	CONSTRUCTION EXIT	A crushed stone pad located at the construction site exit to provide a place for removing mud from tires thereby protecting public streets.
Cr	CONSTRUCTION ROAD STABILIZATION	A travelway constructed as part of a construction plan including access roads, subdivision roads, parking areas and other on–site vehicle transportation routes.
Dc	STREAM DIVERSION CHANNEL	A temporary channel constructed to convey flow around a construction site while a permanent structure is being constructed.
Di	DIVERSION	An earth channel or dike located above, below, or across a slope to divert runoff. This may be a temporary or permanent structure.
Dn1	TEMPORARY DOWNDRAIN STRUCTURE	A flexible conduit of heavy–duty fabric or other material designed to safely conduct surface runoff down a slope. This is temporary and inexpensive.
Dn2	PERMANENT DOWNDRAIN STRUCTURE	A paved chute, pipe, sectional conduit or similar material designed to safely conduct surface runoff down a slope.
Fr	FILTER RING	A temporary stone barrier constructed at storm drain inlets and pond outlets.
Ga	GABION	Rock filter baskets which are hand–placed into position forming soil stabilizing structures.
Gr	GRADE STABILIZATION STRUCTURE	Permanent structures installed to protect channels or waterways where otherwise the slope would be sufficient for the running water to form gullies.
Lv	LEVEL SPREADER	A structure to convert concentrated flow of water into less erosive sheet flow. This should be constructed only on undisturbed soils.
Rd	ROCK FILTER DAM	A permanent or temporary stone filter dam installed across small streams or drainageways.
Re	RETAINING WALL	A wall installed to stabilize cut and fill slopes where maximum permissible slopes are not obtainable. Each situation will require special design.
Rt	RETRO FITTING	A device or structure placed in front of a permanent stormwater detention pond outlet structure to serve as a temporary sediment filter.
Sd1	SEDIMENT BARRIER	A barrier to prevent sediment from leaving the construction site. It may be sandbags, bales of straw or hay, brush, logs and poles, gravel, or a silt fence.
Sd2	INLET SEDIMENT TRAP	An impounding area created by excavating around a storm drain drop inlet. The excavated area will be filled and stabilized on completion of construction activities.
Sd3	TEMPORARY SEDIMENT BASIN	A basin created by excavation or a dam across a waterway. The surface water runoff is temporarily stored allowing the bulk of the sediment to drop out.
Sd4	TEMPORARY SEDIMENT TRAP	A small temporary pond that drains a disturbed area so that sediment can settle out. The principle feature distinguishing a temporary sediment trap from a temporary sediment basin is the lack of a pipe or riser.
Sk	FLOATING SURFACE SKIMMER	A buoyant device that releases/drains water from the surface of sediment ponds, traps, or basins at a controlled rate of flow.
Spb	SEEP BERM	Linear control device constructed as a diversion perpendicular to the direction of runoff to enhance dissipation and infiltration, while creating multiple sedimentation chambers with the employment of intermediate dikes.

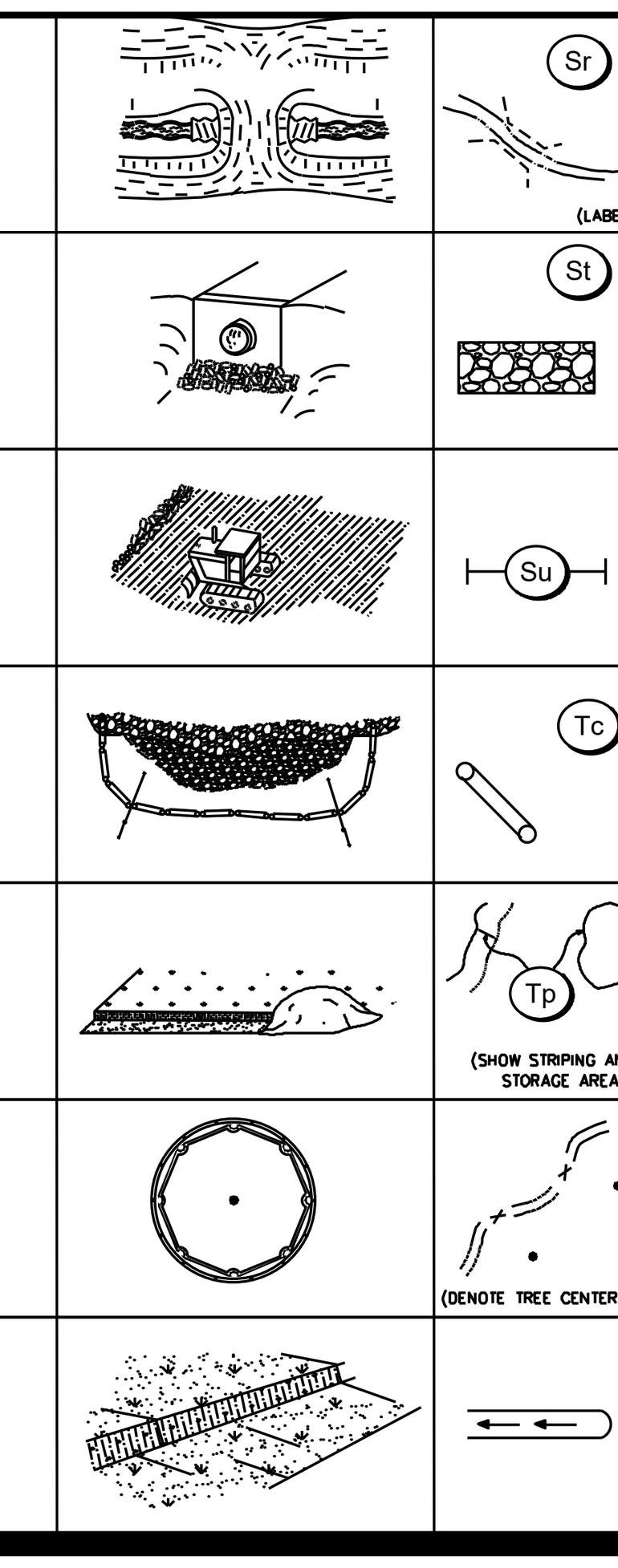

CODE	PRACTICE	DESCRIPTION
Sr	TEMPORARY STREAM CROSSING	A temporary bridge or culvert–type structure protecting a stream or watercourse from damage by crossing construction equipment.
St	STORMDRAIN OUTLET PROTECTION	A paved or short section of riprap channel at the outlet of a storm drain system preventing erosion from the concentrated runoff.
Su	SURFACE ROUGHENING	A rough soil surface with horizontal depressions on a contour or slopes left in a roughened condition after grading.
Tc	TURBIDITY CURTAIN	A floating or staked barrier installed within the water (it may also be referred to as a floating boom, silt barrier, or silt curtain).
Tp	TOPSOILING	The practice of stripping off the more fertile soil, storing it, then spreading it over the disturbed area after completion of construction activities.
Tr	TREE PROTECTION	To protect desirable trees from injury during construction activity.
Wt	VEGETATED WATERWAY OR STORMWATER CONVEYANCE CHANNEL	Paved or vegetative water outlets for diversions, terraces, berms, dikes or similar structures.

VEGETATIVE PRACTICES

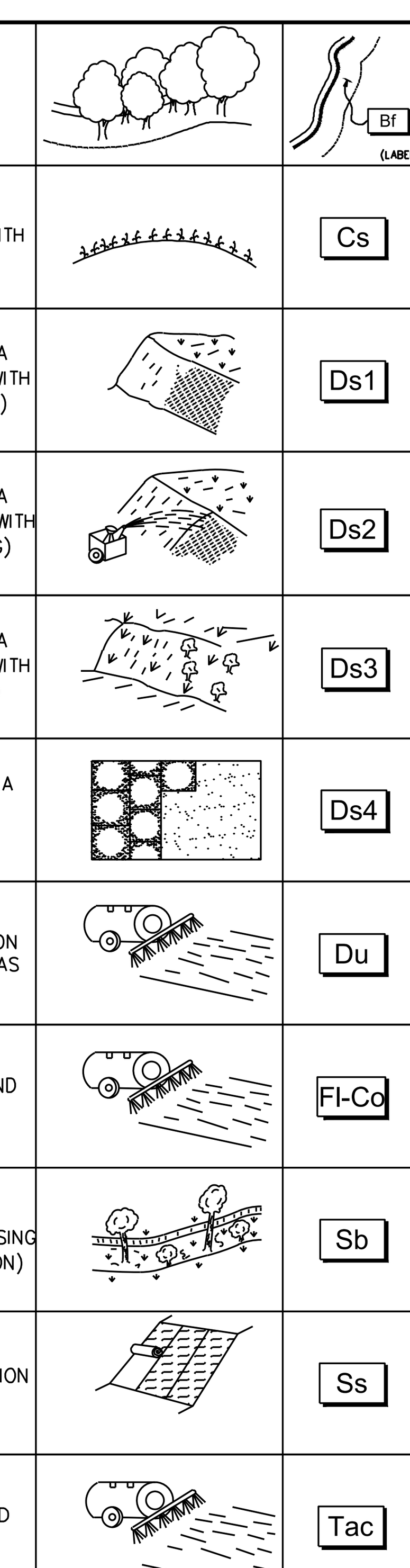

CODE	PRACTICE	DESCRIPTION
Bf	BUFFER ZONE	Strip of undisturbed original vegetation, enhanced or restored existing vegetation or the reestablishment of vegetation surrounding an area of disturbance or bordering streams.
Cs	COASTAL DUNE STABILIZATION (WITH VEGETATION)	Planting vegetation on dunes that are denuded artificially constructed, or re–nourished.
Ds1	DISTURBED AREA STABILIZATION (WITH MULCHING ONLY)	Establishing temporary protection for disturbed areas where seedlings may not have a suitable growing season to produce an erosion retarding cover.
Ds2	DISTURBED AREA STABILIZATION (WITH TEMP SEEDING)	Establishing a temporary vegetative cover with fast growing seedings on disturbed areas.
Ds3	DISTURBED AREA STABILIZATION (WITH PERM SEEDING)	Establishing a permanent vegetative cover such as trees, shrubs, vines, grasses, or legumes on disturbed areas.
Ds4	DISTURBED AREA STABILIZATION (SODDING)	A permanent vegetative cover using sods on highly erodable or critically eroded lands.
Du	DUST CONTROL ON DISTURBED AREAS	Controlling surface and air movement of dust on construction site, roadways and similar sites.
Fl-Co	FLOCCULANTS AND COAGULANTS	Substance formulated to assist in the solids/liquid separation of suspended particles in solution.
Sb	STREAMBANK STABILIZATION (USING PERM VEGETATION)	The use of readily available native plant materials to maintain and enhance streambanks, or to prevent, or restore and repair small streambank erosion problems.
Ss	SLOPE STABILIZATION	A protective covering used to prevent erosion and establish temporary or permanent vegetation on steep slopes, shore lines, or channels.
Tac	TACKIFIERS AND BINDERS	Substance used to anchor straw or hay mulch by causing the organic material to bind together.

FOR FURTHER EXPLANATION OF THE SYMBOLS AND CONSTRUCTION PRACTICES, WE REFER YOU TO THE MANUAL FOR EROSION AND SEDIMENT CONTROL IN GEORGIA, SIXTH EDITION 2016.

24-HR. EROSION AND SEDIMENT CONTROL CONTACT WILL BE DETERMINED WITH SELECTION OF CONTRACTOR.

US Army Corps of Engineers®
Louisville District

TANYA NORMAN, P.E.
P.E. No. 0038055, GA
GEORGIA REGISTERED No. PE038055 PROFESSIONAL ENGINEER TANYA L. NORMAN
DATE: 01/09/2026

MARK	DESCRIPTION	DATE

DESIGNED BY: T. NORMAN
DRAWN BY: J.P. ARISTIZABAL
CHECKED BY: D.M. LECKIE
SUBMITTED BY: A. DUEHR
SIZE: ANSI D
FILE NAME: CE002_plot Check Of Old Sheet.dwg
ISSUE DATE: JANUARY 9, 2026
SOLICITATION NO.:
CONTRACT NO.:
FILE NUMBER: 1230218

U.S. ARMY CORPS OF ENGINEERS
LOUISVILLE DISTRICT
LOUISVILLE, KENTUCKY 40210-0059

POND
3500 PARKWAY LANE
SUITE 500
PEACHTREE CORNERS, GA 30092
PHONE (678) 336-7740
POND JOB No. 1230218

REPAIR & MAINTAIN AIRFIELD STORMWATER SYSTEM
PHASE II
DOBBINS AIR RESERVE BASE, GEORGIA
PROJECT NO.: FGWB 21-0002 & FGWB 25-0006
P2#: 470584

EROSION AND SEDIMENT CONTROL LEGEND

SHEET ID
CE005

CERTIFIED FINAL

FILE PATH: X:\FY23\1230218\04.CAD BIM\04.02.CAD_PH 2 SHEETS\CE002_PLOT CHECK OF OLD SHEET PLOTTED: 01/09/2026 BY: NORMAN, TANYA

APPENDIX B

Nephelometric Turbidity Unit (NTU) TABLES

Trout Streams

Surface Water Drainage Area, square miles

Site Size, acres	0-4.99	5-9.99	10-24.99	25-49.99	50-99.99	100-249.99	250-499.99	500+
1.00-10	25	50	75	150	300	500	500	500
10.01-25	25	25	50	75	150	200	500	500
25.01-50	25	25	25	50	75	100	300	500
50.01-100	20	25	25	35	59	75	150	300
100.01+	20	20	25	25	25	50	60	100

Waters Supporting Warm Water Fisheries

Surface Water Drainage Area, square miles

SITE

Site Size, acres	0-4.99	5-9.99	10-24.99	25-49.99	50-99.99	100-249.99	250-499.99	500+
1.00-10	75	150	200	400	750	750	750	750
10.01-25	(50)	100	100	200	300	500	750	750
25.01-50	50	50	100	100	200	300	750	750
50.01-100	50	50	50	100	100	150	300	600
100.01+	50	50	50	50	50	100	200	100

To use these tables, select the size (acres) of the construction site. Then, select the surface water drainage area (square miles). The NTU matrix value arrived at from the above tables is the one to use in Part III.D.4.

Example 1: For a site size of 12.5 acres and a "trout stream" drainage area of 37.5 square miles, the NTU value to use in Part III.D.4. is 75 NTU.

Example 2: For a site size of 51.7 acres and "waters supporting warm water fisheries" drainage area of 72 square miles, the NTU value to use in Part III.D.4. is 100 NTU.

INITIAL EROSION CONTROL NARRATIVE

THE CONTRACTOR WILL BE RESPONSIBLE FOR FILING A NOTICE OF INTENT WITH THE GA EPD IN ACCORDANCE WITH ALL APPLICABLE REGULATIONS, AND FOR VERIFYING THAT ALL NECESSARY PERMITS ARE IN PLACE PRIOR TO CONSTRUCTION.

IN THE INITIAL PHASE, PERIMETER EROSION CONTROL ITEMS SHOULD BE INSTALLED BEFORE ANY MAJOR DEMOLITION. SAW-CUTTING OF EXISTING PAVING AND MINOR DEMOLITION MAY NEED TO OCCUR FOR THE INSTALLATION OF THESE MEASURES, BUT THIS SHOULD BE LIMITED TO JUST THE DEMOLITION NECESSARY FOR THE PERIMETER EROSION CONTROL INSTALLATION (SILT FENCE AND CONSTRUCTION EXIT AS SHOWN). AFTER THE PERIMETER EROSION CONTROL INSTALLATION, FURTHER DEMOLITION CAN OCCUR FOR THE INSTALLATION OF THE SEDIMENT STORAGE ITEMS.

AFTER THE PERIMETER EROSION CONTROL ITEMS AND THE SEDIMENT CONTROL BMP'S HAVE BEEN INSTALLED, THE CONTRACTOR SHOULD CONTACT THE DESIGN PROFESSIONAL AND THE COR FOR THE COMPLETION OF THE 7-DAY EROSION INSPECTION. AFTER THE INSPECTION IS COMPLETE AND SATISFACTORY, THE REMAINING DEMOLITION CAN BE COMPLETED AND NECESSARY SITE GRADING OPERATIONS CAN BEGIN. TEMPORARY SEEDING IN THE FORM OF HYDROSEEDING SHOULD BE USED AS NECESSARY FOR AREAS OTHER THAN SHOULDER SOD REPLACEMENT IN ACCORDANCE WITH THE GEORGIA EROSION CONTROL MANUAL. SILT FENCING, THE CONSTRUCTION EXIT, AND SEDIMENT CONTROL BMP'S SHOULD BE MAINTAINED IN ACCORDANCE TO THE GEORGIA EROSION CONTROL MANUAL. NPDES WATER QUALITY MONITORING SHOULD BE COMPLETED DURING THE ENTIRETY OF THE INITIAL EROSION CONTROL PHASE. AFTER DEMOLITION AND DURING THE ROUGH GRADING PROCESS, THE SITE WILL TRANSITION INTO THE INTERMEDIATE EROSION CONTROL PHASE.

FOR AREAS WHERE SHOULDER SOD REPLACEMENT WILL OCCUR, A SILT SAVER INLET SEDIMENT TRAP SHALL BE INSTALLED PRIOR TO COMMENCEMENT AT ALL DOWNSTREAM INLETS AS SHOWN AS A PRECAUTION. CONTRACTOR SHALL RESTRICT LIMITS OF WORK ON SHOULDER SOD REPLACEMENT TO A QUANTITY THAT CAN BE ONLY SODDED AND REESTABLISHED IN A SINGLE WORKING DAY. AREAS WHERE SODDING ALONG SHOULDER WILL OCCUR ARE ONLY TO BE DISTURBED WHEN WORK WILL COMMENCE FOR THE SAME WORKING DAY. AFTER DEMOLITION AND DURING THE ROUGH GRADING PROCESS, THE SITE WILL TRANSITION INTO THE INTERMEDIATE EROSION CONTROL PHASE.

INTERMEDIATE EROSION CONTROL NARRATIVE

IN THE INTERMEDIATE PHASE, PERIMETER EROSION CONTROL ITEMS SHOULD BE MAINTAINED.

TEMPORARY SEEDING IN THE FORM OF HYDROSEEDING SHOULD BE USED AS NECESSARY FOR AREAS OTHER THAN SHOULDER SOD REPLACEMENT IN ACCORDANCE WITH THE GEORGIA EROSION CONTROL MANUAL. SILT FENCING, THE CONSTRUCTION EXIT, AND SEDIMENT CONTROL BMP'S SHOULD BE MAINTAINED IN ACCORDANCE TO THE GEORGIA EROSION CONTROL MANUAL. AFTER DEMOLITION AND DURING THE FINE GRADING PROCESS, THE SITE WILL TRANSITION INTO THE FINAL EROSION CONTROL PHASE.

FOR AREAS WHERE SHOULDER SOD REPLACEMENT WILL OCCUR, A SILT SAVER INLET SEDIMENT TRAP SHALL BE INSTALLED PRIOR TO COMMENCEMENT AT ALL DOWNSTREAM INLETS AS SHOWN AS A PRECAUTION. CONTRACTOR SHALL RESTRICT LIMITS OF WORK ON SHOULDER SOD REPLACEMENT TO A QUANTITY THAT CAN BE ONLY SODDED AND REESTABLISHED IN A SINGLE WORKING DAY. AREAS WHERE SODDING ALONG SHOULDER WILL OCCUR ARE ONLY TO BE DISTURBED WHEN WORK WILL COMMENCE FOR THE SAME WORKING DAY. AFTER DEMOLITION AND DURING THE ROUGH GRADING PROCESS, THE SITE WILL TRANSITION INTO THE INTERMEDIATE EROSION CONTROL PHASE.

FINAL EROSION CONTROL NARRATIVE

IN THE FINAL PHASE, PERIMETER EROSION CONTROL ITEMS SHOULD BE MAINTAINED.

SODDING SHOULD BE USED FOR PERMANENT STABILZATION MEASURES FOR ALL DISTURBED PERVIOUS AREAS INCLUDING SHOULDER SOD REPLACEMENT IN ACCORDANCE WITH THE GEORGIA EROSION CONTROL MANUAL. SILT FENCING, THE CONSTRUCTION EXIT, AND SEDIMENT CONTROL BMP'S SHOULD BE MAINTAINED IN ACCORDANCE TO THE GEORGIA EROSION CONTROL MANUAL.

FOR AREAS WHERE SHOULDER SOD REPLACEMENT WILL OCCUR, A SILT SAVER INLET SEDIMENT TRAP SHALL BE INSTALLED PRIOR TO COMMENCEMENT AT ALL DOWNSTREAM INLETS AS SHOWN AS A PRECAUTION. CONTRACTOR SHALL RESTRICT LIMITS OF WORK ON SHOULDER SOD REPLACEMENT TO A QUANTITY THAT CAN BE ONLY SODDED AND REESTABLISHED IN A SINGLE WORKING DAY. AREAS WHERE SODDING ALONG SHOULDER WILL OCCUR ARE ONLY TO BE DISTURBED WHEN WORK WILL COMMENCE FOR THE SAME WORKING DAY. AFTER DEMOLITION AND DURING THE ROUGH GRADING PROCESS, THE SITE WILL TRANSITION INTO THE INTERMEDIATE EROSION CONTROL PHASE.

24-HR. EROSION AND SEDIMENT CONTROL CONTACT WILL BE DETERMINED WITH SELECTION OF CONTRACTOR.

COBB COUNTY EROSION CONTROL NOTES

1. EROSION CONTROL PRACTICES MUST COMPLY WITH THE MINIMUM BEST MANAGEMENT PRACTICES FOR EROSION CONTROL. COBB CO. CODE SECT. 50-75, AND SHALL COMPLY WITH THE STANDARDS/SPECIFICATIONS IN THE *MANUAL FOR EROSION AND SEDIMENT CONTROL IN GEORGIA"*
2. IN CONCENTRATED FLOW AREAS, ALL SLOPES STEEPER THAN 2:5 TO 1% AND WITH A HEIGHT TEN FEET OR GREATER, AND CUTS AND FILLS WITHIN STREAM BUFFERS, SHALL BE STABILIZED WITH THE APPROPRIATE EROSION CONTROL MATTING OR BLANKET. ALL GRADED SLOPES ON INDIVIDUAL PROJECTS SHALL BE NO STEEPER THAN 2:1 OR THE APPROPRIATE RETAINING STRUCTURE SHALL BE DESIGNED TO REINFORCE OR RETAIN THE RESULTING EMBANKMENT.
3. MULCH TEMPORARY VEGETATION ON ALL EXPOSED AREAS WITHIN 14 DAYS AFTER DISTURBANCE. THIS NOTE APPLIES AFTER THE INITIAL GRADING OF THE DEVELOPMENT OR LOT.
4. ALL DISTURBED AREAS LEFT IDLE FOR 5 DAYS, AND NOT TO FINAL GRADE, WILL NEED TO ESTABLISH TEMPORARY VEGETATION BY USING DS1 / DS2. ALL AREAS TO FINAL GRADE WILL BE ESTABLISHED TO PERMANENT VEGETATION BY USING DS3 OR DS4 IMMEDIATELY UPON COMPLETION.
5. WHEN PLANTING VEGETATION, MULCH (HAY OR STRAW) SHOULD BE UNIFORMLY SPREAD OVER SEEDED AREA WITHIN 24 HOURS OF SEEDING.
6. COBB COUNTY LAND DISTURBANCE PERMIT MUST BE DISPLAYED ON SITE AT ALL TIMES DURING CONSTRUCTION AND IN PLAIN VIEW FROM A COUNTY ROAD OR STREET.
7. EROSION AND SEDIMENT CONTROL DEVICES MUST BE INSTALLED AND INSPECTED PRIOR TO ANY GRADING ON SITE. PLEASE CALL (770) 528-2134 WITH ENOUGH LEAD-TIME FOR AN INSPECTION TO MEET YOUR SCHEDULE.
8. SEDIMENT/EROSION CONTROL DEVICES MUST BE CHECKED AFTER EACH STORM EVENT. EACH DEVICE IS TO BE MAINTAINED OR REPLACED IF SEDIMENT ACCUMULATION HAS REACHED ONE HALF THE CAPACITY OF THE DEVICE. ADDITIONAL DEVICES MUST BE INSTALLED IF NEW CHANNELS HAVE DEVELOPED.
9. THE USE OF POLYMERS (PAMS) IS ACCEPTED AS A BMP AS RECOMMENDED BY THE STATE SOIL & WATER CONSERVATION COMMISSION BMP "GREEN BOOK". COBB COUNTY ALSO REQUIRES THAT POLYMERS USED TO STABILIZE CONSTRUCTION SITES MUST BE USED IN CONJUNCTION WITH MULCHING AND OR HYDRO SEEDING.
10. ADDITIONAL EROSION CONTROL DEVICES TO BE USED AS REQUIRED BY COBB COUNTY.
11. IF STREAMS ARE ON YOUR SITE, COBB COUNTY WILL REQUIRE THAT THE STREAM BUFFERS BE LEFT UNDISTURBED AND A CONSERVATION EASEMENT OR A RESTRICTIVE COVENANT BE PLACED ON THAT PROPERTY. FOR MORE INFORMATION, CONTACT **DANA JOHNSON WITH THE PLANNING DIVISION @ 770-528-2199 OR DANA.JOHNSON@COBBCOUNTY.ORG.**
12. THE PROPOSED EROSION AND RUNOFF CONTROL MEASURES ARE IN COMPLIANCE WITH THE COBB COUNTY SEDIMENT CONTROL AND FLOOD PROTECTION REGULATIONS AND WILL NOT INCREASE THE RUNOFF RATE FROM THE SITE FOR RAINSTORMS WITH A RETURN PERIOD OF 2, 5, 10, 25, 50 AND/OR 100 YEARS.

THE FOLLOWING NOTES MUST APPEAR ON THE SEDIMENT EROSION CONTROL PLAN:

13. ADDITIONAL EROSION CONTROL DEVICES TO BE USED AS REQUIRED BY COBB COUNTY.
14. DISTURBED AREAS LEFT IDLE FOR MORE THAN FIVE DAYS, AND NOT TO FINAL GRADE, WILL BE ESTABLISHED TO TEMPORARY VEGETATION (DS2). MULCH, TEMPORARY VEGETATION OR PERMANENT VEGETATION SHALL BE COMPLETED ON ALL EXPOSED AREAS WITHIN 14 DAYS AFTER DISTURBANCE. ALL AREAS TO FINAL GRADE WILL BE ESTABLISHED TO PERMANENT VEGETATION IMMEDIATELY UPON COMPLETION.
15. WHEN HAND PLANTING, MULCH (HAY OR STRAW) SHOULD BE UNIFORMLY SPREAD OVER SEEDED AREA WITHIN 24 HOURS OF SEEDING.
16. MULCH WILL BE USED AS A TEMPORARY COVER. CONCENTRATED FLOW AREAS, ALL SLOPES STEEPER THAN 2.5:1 AND WITH A HEIGHT OF TEN FEET OR GREATER (DOES NOT APPLY TO RETAINING WALLS), AND CUTS AND FILLS WITHIN STREAM BUFFERS, SHALL BE STABILIZED WITH THE APPROPRIATE EROSION CONTROL MATTING OR BLANKETS.
17. A COBB COUNTY LAND DISTURBANCE PERMIT MUST BE DISPLAYED ON-SITE AT ALL TIMES DURING CONSTRUCTION AND IN PLAIN VIEW FROM A COUNTY ROAD OR STREET.
18. EROSION AND SEDIMENT CONTROL DEVICES MUST BE INSTALLED AND INSPECTED PRIOR TO ANY GRADING ON SITE. PLEASE CALL WITH ENOUGH LEAD-TIME FOR AN INSPECTION TO MEET YOUR SCHEDULE.
19. SEDIMENT AND EROSION CONTROL DEVICES MUST BE CHECKED AFTER EACH STORM EVENT. EACH DEVICE IS TO BE MAINTAINED OR REPLACED IF SEDIMENT ACCUMULATION HAS REACHED ONE-HALF THE CAPACITY OF THE DEVICE. ADDITIONAL DEVICES MUST BE INSTALLED IF NEW CHANNELS HAVE DEVELOPED.

TANYA NORMAN, P.E.
LEVEL II CERTIFICATION NO: 0000058386 DATE: 05/29/2028

COBB COUNTY COMMUNITY DEVELOPMENT NOTES

1. A GEORGIA DEPARTMENT OF TRANSPORATION (GDOT) PERMIT WILL BE REQUIRED FOR ANY ENCROACHMENTS WITHIN OR ADJACENT TO GDOT RIGHT-OF-WAY.
2. THE COBB COUNTY CEMETERY PRESERVATION COMMISSION RESERVES THE RIGHT TO EXAMINE THIS PROPERTY FOR ETHNIC, CULTURAL, AND RELIGIOUS EVIDENCE LOCATED THEREIN. IF ANY ETHNIC, CULTURAL, OR RELIGIOUS EVIDENCE IS FOUND DURING DEVELOPMENT, THEN THE COBB COUNTY CEMETERY PRESERVATION COMMISSION MUST BE NOTIFIED AT ONCE AT (770) 528-2035. FAILURE TO DO SO WILL RESULT IN A STOP-WORK ORDER.

US Army Corps of Engineers®
Louisville District

TANYA NORMAN, P.E.
P.E. No. 0038055, GA
GEORGIA REGISTERED No. PE038055 PROFESSIONAL ENGINEER TANYA L. NORMAN
DATE: 01/09/2026

MARK	DESCRIPTION	DATE

ISSUE DATE: JANUARY 9, 2026
SOLICITATION NO.:
CONTRACT NO.:
FILE NUMBER: 1230218
DESIGNED BY: T. NORMAN
DRAWN BY: J.P. ARISTIZABAL
CHECKED BY: D.M. LECKIE
SUBMITTED BY: A. DUEHR
SIZE: ANSI D
FILE NAME: CE002_plot Check Of Old Sheet.dwg

U.S. ARMY CORPS OF ENGINEERS
LOUISVILLE DISTRICT
LOUISVILLE, KENTUCKY 40210-0059

POND
3500 PARKWAY LANE
SUITE 500
PEACHTREE CORNERS, GA 30092
PHONE (678) 336-7740
POND JOB No. 1230218

REPAIR & MAINTAIN AIRFIELD STORMWATER SYSTEM
PHASE II
DOBBINS AIR RESERVE BASE, GEORGIA
PROJECT NO.: FGWB 21-0002 & FGWB 25-0006
P2#: 470584

EROSION AND SEDIMENT CONTROL NOTES AND NARRATIVE

SHEET ID
CE006

CERTIFIED FINAL

FILE PATH: X:\FY23\1230218\04.CAD BIM\04.02.CAD_PH 2 SHEETS\CE002_PLOT CHECK OF OLD SHEET PLOTTED: 01/09/2026 BY: NORMAN, TANYA

CE130
CE230
CE330

CE129
CE229
CE329

CE131
CE231
CE331

CE101 CE102 CE103 CE104 CE105
CE201 CE202 CE203 CE204 CE205
CE301 CE302 CE303 CE304 CE305

CE106 CE107 CE108 CE109 CE110 CE111 CE112
CE206 CE207 CE208 CE209 CE210 CE211 CE212
CE306 CE307 CE308 CE309 CE310 CE311 CE312

CE113 CE114 CE115 CE116 CE117 CE118
CE213 CE214 CE215 CE216 CE217 CE218
CE313 CE314 CE315 CE316 CE317 CE318

CE119 CE120 CE121 CE122 CE123
CE219 CE220 CE221 CE222 CE223
CE319 CE320 CE321 CE322 CE323

CE124 CE125 CE126
CE224 CE225 CE226
CE324 CE325 CE326

CE127 CE128
CE227 CE228
CE327 CE328

24-HR. EROSION AND SEDIMENT CONTROL CONTACT WILL BE DETERMINED WITH SELECTION OF CONTRACTOR.

EROSION CONTROL PLAN KEY MAP

SCALE: 1" = 500'

0 250' 500' 1000' 1500'

PLAN NORTH

US Army Corps of Engineers®
Louisville District

TANYA NORMAN, P.E.
P.E. No. 0038055, GA

GEORGIA REGISTERED No. PE038055 PROFESSIONAL ENGINEER TANYA L. NORMAN

DATE: 01/09/2026

MARK	DESCRIPTION	DATE

DESIGNED BY: T. NORMAN
DRAWN BY: J.P. ARISTIZABAL
CHECKED BY: D.M. LEECKIE
SUBMITTED BY: D. DEHR
SIZE: ANSI D
ISSUE DATE: JANUARY 9, 2026
SOLICITATION NO.:
CONTRACT NO.:
FILE NUMBER: 423002/6
FILE NAME: CE001_plot Check Of Old Sheet.dwg

U.S. ARMY CORPS OF ENGINEERS
LOUISVILLE DISTRICT
LOUISVILLE, KENTUCKY 40210-0059

POND
POND
3001 Cherry Creek South Drive, Suite 500
Denver, Colorado 80209
PHONE (970) 530-2525
FAX (970) 530-2535

REPAIR & MAINTAIN AIRFIELD STORMWATER SYSTEM
PHASE II
DOBBINS AIR RESERVE BASE, GEORGIA
PROJECT NO.: FGWB 21-0002 & FGWB 25-0006
P2#: 470584

EROSION AND SEDIMENT CONTROL PLAN

SHEET ID
CE007

CERTIFIED FINAL

FILE PATH: X:\PY23\123021604\CAD BIM\04.02.CAD_PH 2 SHEETS\CE001_PLOT CHECK OF OLD SHEET PLOTTED: 01/09/2026 BY: NORMAN, TANYA

EROSION, SEDIMENTATION & POLLUTION CONTROL PLAN CHECKLIST
STAND ALONE CONSTRUCTION PROJECTS GAR100001

SWCD:__ Region 1

Project Name: Repair & Maintain Airfield Stormwater System Phase II **Address:_** Dobbins Air Reserve Base

Local Issuing Authority:_________ City of Marietta/Cobb County **Date on Plans:_____** 7/7/2025

Name & Email of person filling out checklist:_________ Tanya Norman, NormanT@pondco.com

TO BE SHOWN ON ES&PC PLAN

Plan Page #	Included Y/N		
CE008	Y	1	The applicable Erosion, Sedimentation and Pollution Control Plan Checklist established by the Commission as of January 1 of the year in which the land-disturbing activity was permitted. The completed Checklist must be submitted with the ES&PC Plan or the Plan will not be reviewed. **Permit IV.D.1. pg 27**
CE002	Y	2	Level II certification number issued by the Commission, signature and seal of the certified design professional. Signature, seal and Level II number must be on each sheet pertaining to ES&PC Plan or the Plan will not be reviewed. The Level II certification must be issued to the Design Professional, **after completion of a GSWCC approved course**, and whose signature and seal are on the Plan.
N/A	N/A	3	Limits of disturbance shall be **less than** 50 acres at any one time without prior written authorization from the GAEPD District Office. If GAEPD approves the request to disturb 50 acres or more at any one time, the Plan must include the GAEPD approval letter and completed Appendix 1 of this checklist with at least 4 of the chosen BMPs. * A copy of the written approval by GAEPD must be attached to the Plan for the Plan to be reviewed. **Permit IV.D.3. pg 28**
CE002	Y	4	The name and phone number of the 24-hour contact responsible for erosion, sedimentation and pollution controls.
CE002	Y	5	Provide the name, address, email address, and phone number of Primary Permittee.
CE002	Y	6	Note total and disturbed acreages of the project or phase under construction.
CE002	Y	7	Provide the GPS location of the construction exit for the site. Give the Latitude and Longitude in decimal degrees.
All CE	Y	8	Initial date of the Plan and the dates of any revisions made to the Plan including the entity who requested the revisions.
CE002	Y	9	Descriptions of the nature of construction activity and existing site conditions.
CE001	Y	10	Provide vicinity map showing site's relation to surrounding areas. Include designation of specific phase, if necessary.
CE002	Y	11	Identify the project receiving waters and describe all sensitive adjacent areas including streams, lakes, residential areas, wetlands, marshlands, etc. which may be affected.
CE002	Y	12	Design professional's certification statement and signature that the site was visited prior to development of the ES&PC Plan as stated on **Part IV page 20** of the permit.
CE002	Y	13	Design professional's certification statement and signature that the Permittee's ES&PC Plan provides for an appropriate and comprehensive system of BMPs and sampling to meet permit requirements as stated on **Part IV page 20** of the permit. *
CE002	Y	14	Clearly note the statement that "The design professional who prepared the ES&PC Plan is to inspect **and certify** the installation of the initial sediment storage requirements and perimeter control BMPs within 7 days after installation." *
CE002	Y	15	Clearly note the statement that "Non-exempt activities shall not be conducted within the 25 or 50-foot undisturbed stream buffers as measured from the point of wrested vegetation or within 25-feet of the coastal marshland buffer as measured from the Jurisdictional Determination Line without first acquiring the necessary variances and permits."
CE002	Y	16	Provide a description of any buffer encroachments and indicate whether a buffer variance is required.
CE002	Y	17	Clearly note the statement that "Amendments/revisions to the ES&PC Plan which have a significant effect on BMPs with a hydraulic component must be certified by the design professional." *
CE002	Y	18	Clearly note the statement that "Waste materials shall not be discharged to waters of the State, except as authorized by a Section 404 permit." *
CE002	Y	19	Clearly note statement that "The escape of sediment from the site shall be prevented by the installation of erosion and sediment control measures and practices prior to land disturbing activities."
CE002	Y	20	Clearly note statement that "Erosion control measures will be maintained at all times. If full implementation of the approved Plan does not provide for effective erosion control, additional erosion and sediment control measures shall be implemented to control or treat the sediment source."
CE002	Y	21	Clearly note the statement "Any disturbed area left exposed for a period greater than 14 days shall be stabilized with mulch or temporary seeding."
CE008	Y	22	Any construction activity which discharges storm water into a Biota Impaired Stream Segment, or within 1 linear mile upstream of and within the same watershed as any portion of a Biota Impaired Stream Segment, must comply with **Part III.C.** of the permit. Include the completed Appendix 1 of this checklist with at least 4 of the chosen BMPs that will be used for those areas of the site which discharge to the Impaired Stream Segment. *
CE002	Y	23	If a TMDL Implementation Plan for sediment has been finalized for the Biota Impaired Stream Segment (identified in Item 22 above) at least six months prior to submittal of NOI, the ES&PC Plan must address any site-specific conditions or requirements included in the TMDL Implementation Plan. *
CE002	Y	24	BMPs for concrete washdown of tools, concrete mixer chutes, hoppers and the rear of the vehicles. Include statement that washout of the drum at the construction site is prohibited. *
CE002	Y	25	Provide BMPs for the remediation of all petroleum spills and leaks.
CE002	Y	26	Description of the measures that will be installed during the construction process to control pollutants in storm water that will occur after construction operations have been completed. *
CE002	Y	27	Description of practices to provide cover for building materials and building products on site. *
CE002	Y	28	Description of the practices that will be used to reduce the pollutants in storm water discharges. *
CE002	Y	29	Description and chart or timeline of the intended sequence of major activities which disturb soils for the major portions of the site (i.e., initial perimeter and sediment storage BMPs, clearing and grubbing activities, excavation activities, utility activities, grading, infrastructure, temporary and final stabilization).
CE003	Y	30	Provide complete requirements of Inspections and record keeping by the Primary Permittee. *
CE003	Y	31	Provide complete requirements of Sampling Frequency and Reporting of sampling results. *
CE003	Y	32	Provide complete details for Retention of Records as per **Part IV.F.** of the permit. *
CE003	Y	33	Description of analytical methods to be used to collect and analyze the samples from each location. *
CE006	Y	34	Appendix B rationale for NTU values at all outfall sampling points where applicable. *
CE Plans	Y	35	Delineate all sampling locations on **all phases of** the Plan, and perennial and intermittent streams and other water bodies into which storm water is discharged. *
CE Plans	Y	36	A description of appropriate controls and measures that will be implemented at the construction site including: (1) initial sediment storage requirements and perimeter control BMPs, (2) intermediate grading and drainage BMPs, and (3) final BMPs. For construction sites where there will be no mass grading and the initial sediment storage requirements and initial perimeter control BMPs, intermediate grading and drainage BMPs, and final BMPs are the same, the Plan may combine all BMPs into a single phase plan. *
CE Plans	Y	37	Graphic scale and North arrow.
CE Plans	Y	38	Existing and proposed contour lines with contour lines drawn at an interval in accordance with the following:

Map Scale	Ground Slope	Contour Intervals, ft
1 inch = 100ft or larger scale	Flat 0 - 2% Rolling 2 - 8% Steep 8% +	0.5 or 1 1 or 2 2, 5 or 10

Plan Page #	Included Y/N		
N/A	N/A	39	Use of Alternative BMPs whose performance has been documented to be equivalent to or superior to conventional BMPs as certified by a Design Professional (unless disapproved by GAEPD or the Georgia Soil and Water Conservation Commission). Refer to the Alternative BMP Guidance Document found at www.gaswcc.georgia.gov.
N/A	N/A	40	Use of Alternative BMP for application to the Equivalent BMP List. Refer to Appendix A-2 of the Manual for Erosion & Sediment Control in Georgia 2016 Edition. *
CE Plans	Y	41	Delineation of the applicable 25-foot or 50-foot undisturbed buffers adjacent to State Waters and any additional buffers as required by the Local Issuing Authority. Clearly note and delineate all areas of impact.
CE Plans	Y	42	Delineation of all State Waters and wetlands located on or within 200 feet of the project site.
CE Plans	Y	43	Delineation and acreage of contributing drainage basins on the project site.
N/A	N/A	44	Provide hydrology study and maps of drainage basins for both the pre- and post-developed conditions. *
CE002	Y	45	Estimate of the runoff coefficient or peak discharge flow of the site prior to and after construction activities are completed. **For solar farm projects, post-construction impervious area shall be calculated as 70% of total solar panel square footage.**
CE502	Y	46	Storm-drain pipe and weir velocities with appropriate outlet protection to accommodate discharges without erosion. Identify/Delineate at all storm water discharge points.
CE004	Y	47	Soil series for the project site and their delineation.
CE Plans	Y	48	The limits of disturbance for each phase of construction.
CE Plans	Y	49	Provide a minimum of 67 cubic yards of sediment storage per acre drained using a temporary sediment basin, retrofitted detention pond, and/or excavated inlet sediment traps for each common drainage location. Sediment storage volume must be in place prior to and during all land disturbance activities until final stabilization of the site has been achieved. A written justification explaining the decision to use equivalent controls when a sediment basin is not attainable must be included in the Plan for each common drainage location in which a sediment basin is not provided. A written justification as to why 67 cubic yards of storage is not attainable must also be given. Worksheets from the Manual must be included for structural BMPs and all calculations used by the design professional to obtain the required sediment storage when using equivalent controls. When discharging from sediment basins and impoundments, Permittees are required to utilize outlet structures that withdraw water from the surface, unless infeasible. If outlet structures that withdraw water from the surface are not feasible, a written justification explaining this decision must be included in the Plan.
CE Plans	Y	50	Location of Best Management Practices that are consistent with, and no less stringent than, the Manual for Erosion and Sediment Control in Georgia. Use uniform coding symbols from the Manual Chapter 6, with legend.
Details	Y	51	Provide detailed drawings for all structural practices. Specifications must, at a minimum, meet the guidelines set forth in the Manual for Erosion and Sediment Control in Georgia.
CE502	Y	52	Provide vegetative plan, noting all temporary and permanent vegetative practices. Include species, planting dates and seeding, fertilizer, lime and mulching rates. Vegetative plan shall be site specific for appropriate time of year that seeding will take place and for the appropriate geographic region of Georgia.

* **If using this checklist for a project that is less than 1 acre and not part of a common development but within 200 ft of a perennial stream, the * checklist items would be N/A.**

Effective January 1, 2025

APPENDIX 1

THE ES&PC PLAN MUST INCLUDE AT LEAST FOUR (4) OF THE FOLLOWING BMPS FOR THOSE AREAS OF THE SITE WHICH DISCHARGE TO AN IMPAIRED STREAM SEGMENT OR FOR SITES WHICH EPD HAS APPROVED IN WRITING A REQUEST TO DISTURB 5O ACRES OR MORE AT ANY ONE TIME.

The four items chosen must be appropriate for the site conditions.

Plan Page #	Included Y/N		
		a.	During construction activities, double the width of the 25-foot undisturbed vegetated buffer along all State Waters requiring a buffer and the 50-foot undisturbed vegetated buffer along all State Waters classified as "trout streams" requiring a buffer. During construction activities, EPD will not grant variances to any such buffers that are increased in width.
		b.	Increase all temporary sediment basins and retrofitted storm water management basins to provide sediment storage of at least 3600 cubic feet (134 cubic yards) per acre drained.
		c.	Use baffles in all temporary sediment basins and retrofitted storm water management basins to at least double the conventional flow path length to the outlet structure.
		d.	A large sign (minimum 4 feet x 8 feet) must be posted on site by the actual start date of construction. The sign must be visible from a public roadway. The sign must identify the following: (1) construction site, (2) the permittee(s), (3) the contact person(s) and telephone number(s), and (4) the permittee-hosted website where the Plan can be viewed and must be provided on the submitted NOI. The sign must remain on site and the Plan must be available on the provided website until a NOT has been submitted.
		e.	Use **tackifiers** and/or mulch to stabilize areas left disturbed for more than seven (7) calendar days in accordance with **Part III. D.1.** of the current NPDES Permits.
CE Plan	Y	f.	Conduct turbidity sampling after every rain event of 0.5 inch or greater within any 24-hour period, recognizing the exceptions specified in **Part IV.D.6.d.** of the current NPDES Permits.
		g.	Comply with the applicable end-of-pipe turbidity effluent limit, without the "BMP defense" as provided for in O.C.G.A. 12-7-6 (a)(1).
		h.	Reduce the total planned site disturbance to less than 50% impervious surfaces (excluding any State-mandated buffer areas from such calculations). All calculations must be included on the Plan.
		i.	Limit the amount of disturbed area at any one time to no greater than 25 acres or 50% of the total planned site, whichever is less. All calculations must be included on the Plan.
		j.	Use "Dirt II" techniques available on the EPD website to model and manage construction storm water runoff (including sheet flow). All calculations must be included on the Plan.
CE Plan	Y	k.	**Conduct soil tests representative of conditions at the time of planting to identify and to implement site-specific fertilizer needs and/or** add appropriate organic soil amendments (e.g., compost) and conduct pre- and post-construction soil sampling to a depth of six (6) inches to document improved levels of soil carbon after final stabilization of the construction
		l.	Use mulch filter berms, in addition to a silt fence, on the site perimeter wherever construction storm water (including sheet flow) may be discharged. Mulch filter berms cannot be placed in waterways or areas of concentrated flow.
		m.	Use appropriate erosion control slope stabilization instead of concrete in all construction storm water ditches and storm drainages designed for a 25-year, 24-hour rainfall event.
		n.	Use flocculants or coagulants under a passive dosing method (e.g., flocculant blocks) within all construction storm water ditches and storm drainages that feed into temporary sediment basins and retrofitted management basins.
		o.	Install sod for a minimum 20-foot width (in lieu of seeding) after final grade has been achieved, along the site perimeter wherever storm water (including sheet flow) may be discharged.
		p.	Certified personnel shall conduct inspections at least twice every seven (7) calendar days and within 24 hours of the end of the storm that is 0.5 inches rainfall or greater in accordance with **Part IV.D.4.a.(3)(a)-(c)** of this permit. *
		q.	Apply the appropriate compost blankets (minimum depth 1.5 inches) to protect soil surfaces until vegetation is established during the final stabilization phase of the construction activity.
		r.	Use Alternative BMPs whose performance has been documented to be superior to conventional BMPs as certified by a design professional (unless disapproved by EPD or the Georgia Soil and Water Conservation Commission). (If using this item please refer to the Alternative BMP guidance document found at *www.gaswcc.georgia.gov*)
		s.	Limit the total planned site disturbance to less than 15% impervious surfaces (excluding any State mandated buffer areas from such calculations). All calculations must be included in the Plan.
CE Plan	Y	t.	Conduct inspections during the intermediate grading and drainage BMP phase and during the final BMP phase of the project by the design professional who prepared the Plan in accordance with **Part IV.A.5** of the permit. *The Plan must include a statement that the primary permittee must retain the design professional who prepared the Plan to conduct inspections during the intermediate grading and drainage BMP phase and during the final BMP phase.*
CE Plan	Y	u.	Install Post Construction BMPs (e.g., runoff reduction BMPs) which remove 80% TSS as outlined in the Georgia Stormwater Management Manual, known as the Blue Book, or an equivalent or more stringent design manual.

* This requirement is different for infrastructure projects:

Certified personnel for primary permittees shall conduct inspections at least once every seven (7) calendar days and within 24 hours of the end of the storm that is 0.5 inches rainfall or greater in accordance with Part IV.D.4.a.(3)(a) – (c) of the permit.

Effective January 1, 2025

24-HR. EROSION AND SEDIMENT CONTROL CONTACT WILL BE DETERMINED WITH SELECTION OF CONTRACTOR.

US Army Corps of Engineers®
Louisville District

TANYA NORMAN, P.E.
P.E. No. 0038055, GA

GEORGIA REGISTERED No. PE038055 PROFESSIONAL ENGINEER TANYA L. NORMAN

DATE: 01/09/2026

MARK	DESCRIPTION	DATE

ISSUE DATE: JANUARY 9, 2026
SOLICITATION NO.:
CONTRACT NO.:
FILE NUMBER: 1230218
DESIGNED BY: T. NORMAN
DRAWN BY: J.P. ARISTIZABAL
CHECKED BY: D.M. LECKIE
SUBMITTED BY: A. DUEHR
SIZE: ANSI D
FILE NAME: CE002_plot Check Of Old Sheet.dwg

U.S. ARMY CORPS OF ENGINEERS
LOUISVILLE DISTRICT
LOUISVILLE, KENTUCKY 40210-0059

POND
3500 PARKWAY LANE
SUITE 500
PEACHTREE CORNERS, GA 30092
PHONE (678) 336-7740
POND JOB No. 1230218

REPAIR & MAINTAIN AIRFIELD STORMWATER SYSTEM
PHASE II
DOBBINS AIR RESERVE BASE, GEORGIA
PROJECT NO.: FGWB 21-0002 & FGWB 25-0006
P2#: 470584

EROSION AND SEDIMENT CONTROL CHECKLIST

SHEET ID
CE008

CERTIFIED FINAL

FILE PATH: X:\FY23\1230218\04.CAD BIM\04.02.CAD_PH 2 SHEETS\CE002_PLOT CHECK OF OLD SHEET PLOTTED: 01/09/2026 BY: NORMAN, TANYA

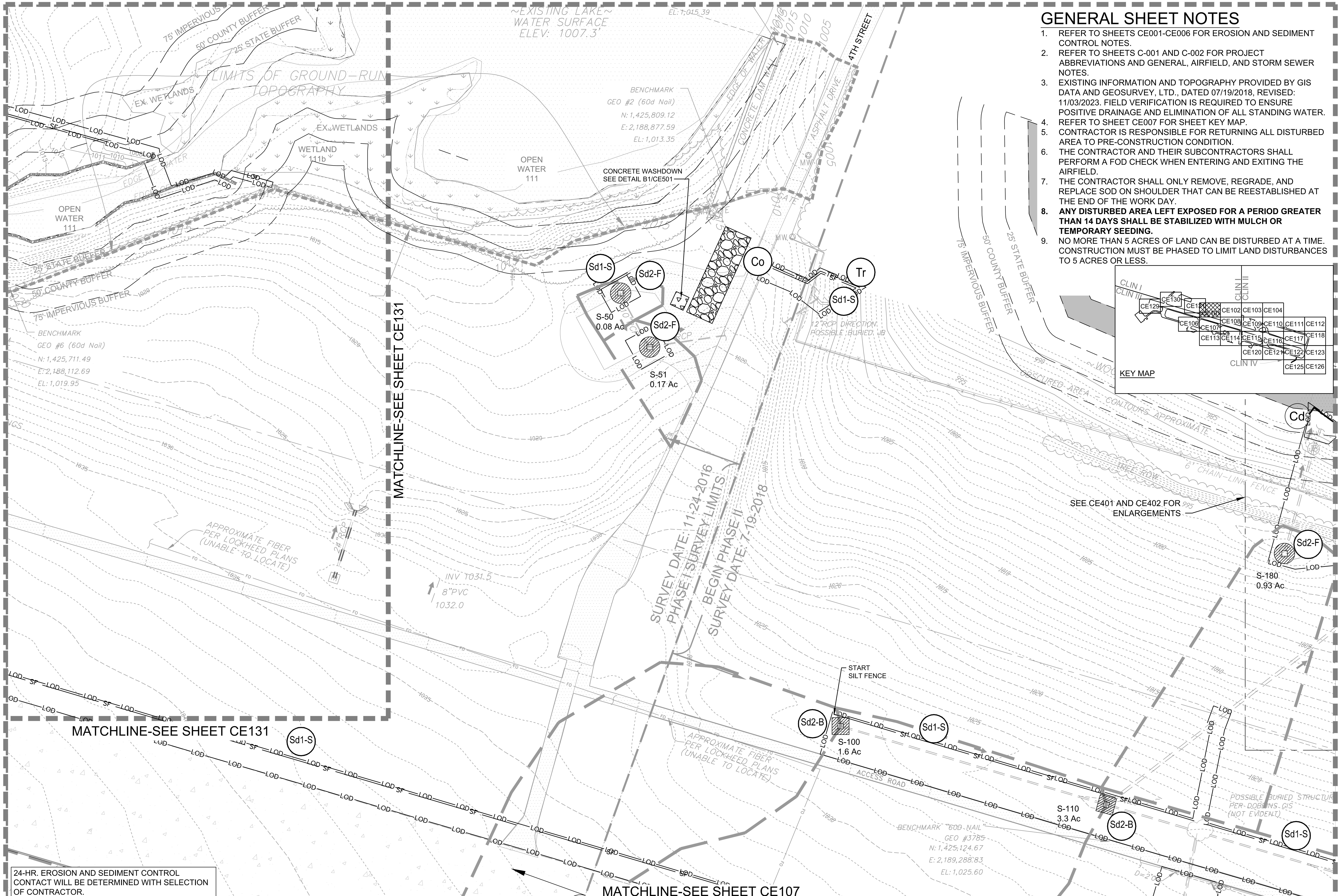

GENERAL SHEET NOTES

1. REFER TO SHEETS CE001-CE006 FOR EROSION AND SEDIMENT CONTROL NOTES.
2. REFER TO SHEETS C-001 AND C-002 FOR PROJECT ABBREVIATIONS AND GENERAL, AIRFIELD, AND STORM SEWER NOTES.
3. EXISTING INFORMATION AND TOPOGRAPHY PROVIDED BY GIS DATA AND GEOSURVEY, LTD., DATED 07/19/2018, REVISED: 11/03/2023. FIELD VERIFICATION IS REQUIRED TO ENSURE POSITIVE DRAINAGE AND ELIMINATION OF ALL STANDING WATER.
4. REFER TO SHEET CE007 FOR SHEET KEY MAP.
5. CONTRACTOR IS RESPONSIBLE FOR RETURNING ALL DISTURBED AREA TO PRE-CONSTRUCTION CONDITION.
6. THE CONTRACTOR AND THEIR SUBCONTRACTORS SHALL PERFORM A FOD CHECK WHEN ENTERING AND EXITING THE AIRFIELD.
7. THE CONTRACTOR SHALL ONLY REMOVE, REGRADE, AND REPLACE SOD ON SHOULDER THAT CAN BE REESTABLISHED AT THE END OF THE WORK DAY.
8. **ANY DISTURBED AREA LEFT EXPOSED FOR A PERIOD GREATER THAN 14 DAYS SHALL BE STABILIZED WITH MULCH OR TEMPORARY SEEDING.**
9. NO MORE THAN 5 ACRES OF LAND CAN BE DISTURBED AT A TIME. CONSTRUCTION MUST BE PHASED TO LIMIT LAND DISTURBANCES TO 5 ACRES OR LESS.

24-HR. EROSION AND SEDIMENT CONTROL CONTACT WILL BE DETERMINED WITH SELECTION OF CONTRACTOR.

A1 EROSION AND SEDIMENT CONTROL INITIAL PLAN

SCALE: 1" = 50'

0 25' 50' 100' 150'

US Army Corps of Engineers®
Louisville District

TANYA NORMAN, P.E.
P.E. No. 0038055, GA

GEORGIA REGISTERED PROFESSIONAL ENGINEER No. PE038055 TANYA L. NORMAN

DATE: 01/09/2026

MARK	DESCRIPTION	DATE

DESIGNED BY: T. NORMAN
DRAWN BY: J.P. ARISTIZABAL
CHECKED BY: D.M. LECKIE
SUBMITTED BY: A. DUEHR
SIZE: ANSI D
ISSUE DATE: JANUARY 9, 2026
SOLICITATION NO.:
CONTRACT NO.:
FILE NUMBER: 1230218
FILE NAME: CE101.dwg

U.S. ARMY CORPS OF ENGINEERS
LOUISVILLE DISTRICT
LOUISVILLE, KENTUCKY 40210-0059

POND

REPAIR & MAINTAIN AIRFIELD STORMWATER SYSTEM
PHASE II
DOBBINS AIR RESERVE BASE, GEORGIA
PROJECT NO.: FGWB 21-0002 & FGWB 25-0006
P2#: 470584
EROSION AND SEDIMENT CONTROL
INITIAL PLAN

SHEET ID
CE101

CERTIFIED FINAL

FILE PATH: X:\FY23\1230218\04.CAD BIM\04.02.CAD_PH 2 SHEETS\CE101 PLOTTED: 01/09/2026 BY: NORMAN, TANYA

GENERAL SHEET NOTES

1. REFER TO SHEETS CE001-CE006 FOR EROSION AND SEDIMENT CONTROL NOTES.
2. REFER TO SHEETS C-001 AND C-002 FOR PROJECT ABBREVIATIONS AND GENERAL, AIRFIELD, AND STORM SEWER NOTES.
3. EXISTING INFORMATION AND TOPOGRAPHY PROVIDED BY GIS DATA AND GEOSURVEY, LTD., DATED 07/19/2018, REVISED: 11/03/2023. FIELD VERIFICATION IS REQUIRED TO ENSURE POSITIVE DRAINAGE AND ELIMINATION OF ALL STANDING WATER.
4. REFER TO SHEET CE007 FOR SHEET KEY MAP.
5. CONTRACTOR IS RESPONSIBLE FOR RETURNING ALL DISTURBED AREA TO PRE-CONSTRUCTION CONDITION.
6. THE CONTRACTOR AND THEIR SUBCONTRACTORS SHALL PERFORM A FOD CHECK WHEN ENTERING AND EXITING THE AIRFIELD.
7. THE CONTRACTOR SHALL ONLY REMOVE, REGRADE, AND REPLACE SOD ON SHOULDER THAT CAN BE REESTABLISHED AT THE END OF THE WORK DAY.
8. **ANY DISTURBED AREA LEFT EXPOSED FOR A PERIOD GREATER THAN 14 DAYS SHALL BE STABILIZED WITH MULCH OR TEMPORARY SEEDING.**
9. NO MORE THAN 5 ACRES OF LAND CAN BE DISTURBED AT A TIME. CONSTRUCTION MUST BE PHASED TO LIMIT LAND DISTURBANCES TO 5 ACRES OR LESS.

24-HR. EROSION AND SEDIMENT CONTROL CONTACT WILL BE DETERMINED WITH SELECTION OF CONTRACTOR.

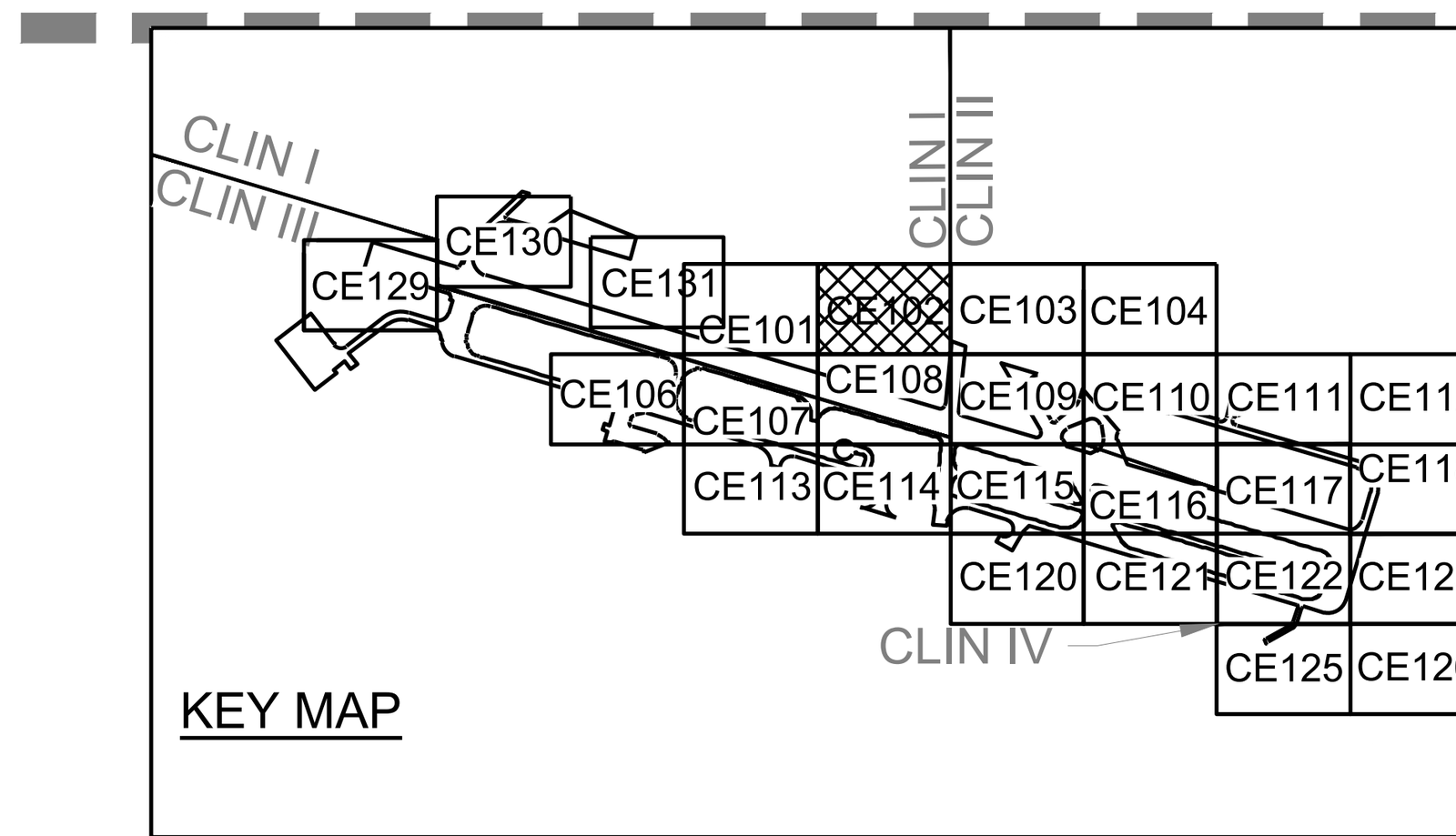

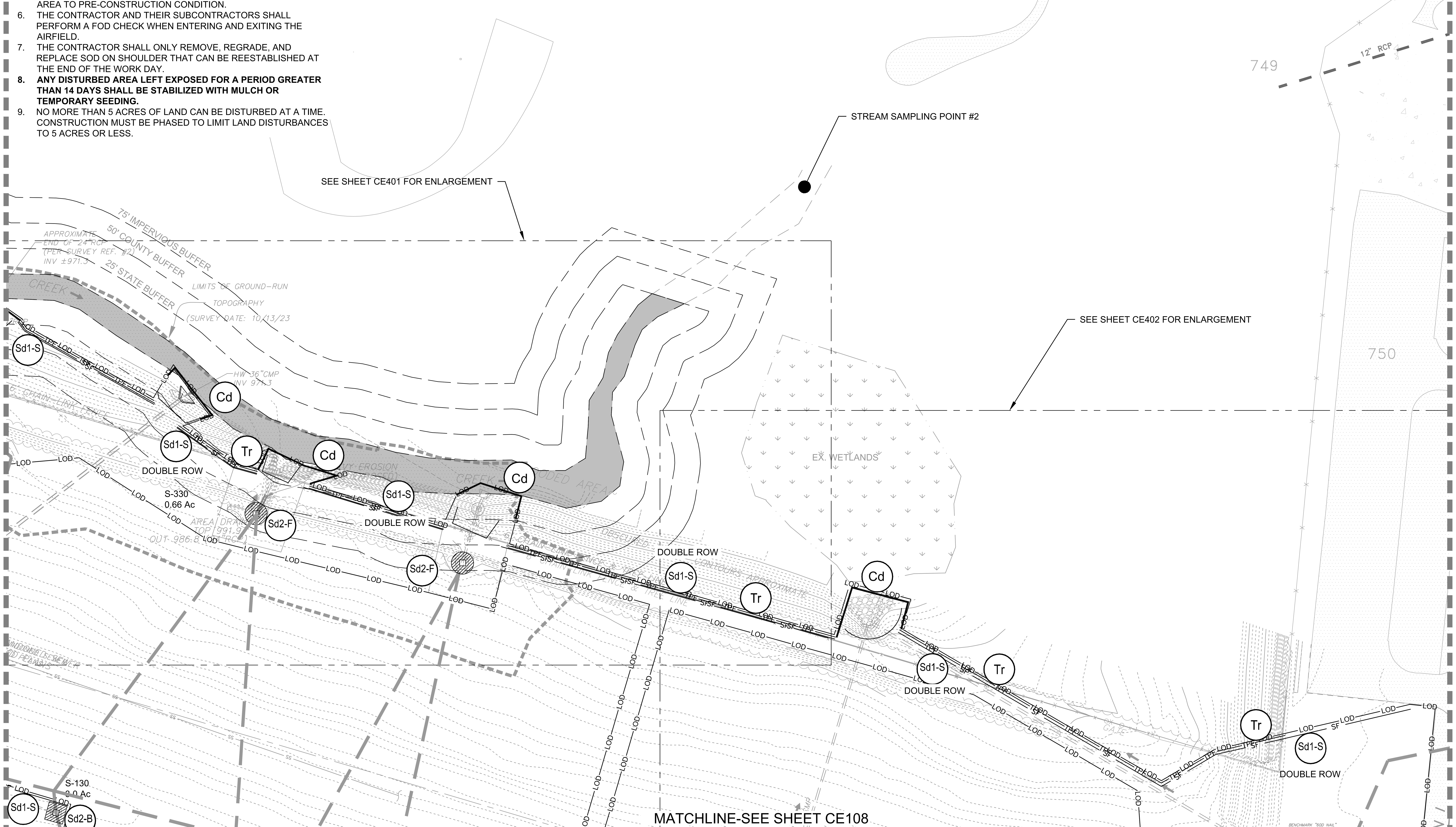

A1 EROSION AND SEDIMENT CONTROL INITIAL PLAN

SCALE: 1" = 50'

0 25' 50' 100' 150'

PLAN NORTH

US Army Corps of Engineers® Louisville District

TANYA NORMAN, P.E.
P.E. No. 0038055, GA

GEORGIA REGISTERED No. PE038055 PROFESSIONAL ENGINEER TANYA L. NORMAN

DATE: 01/09/2026

MARK	DESCRIPTION	DATE

ISSUE DATE: JANUARY 9, 2026
SOLICITATION NO.:
CONTRACT NO.:
FILE NUMBER: 1230218

DESIGNED BY: T. NORMAN
DRAWN BY: J.P. ARISTIZABAL
CHECKED BY: D.M. LECKIE
SUBMITTED BY: A. DUEHR
SIZE: ANSI D
FILE NAME: CE101.dwg

U.S. ARMY CORPS OF ENGINEERS
LOUISVILLE DISTRICT
LOUISVILLE, KENTUCKY 40210-0059

POND

REPAIR & MAINTAIN AIRFIELD STORMWATER SYSTEM PHASE II
DOBBINS AIR RESERVE BASE, GEORGIA
PROJECT NO.: FGWB 21-0002 & FGWB 25-0006
P2#: 470584

EROSION AND SEDIMENT CONTROL INITIAL PLAN

SHEET ID

CE102

CERTIFIED FINAL

FILE PATH: X:\FY23\1230218\04.CAD BIM\04.02.CAD_PH 2 SHEETS\CE101 PLOTTED: 01/09/2026 BY: NORMAN, TANYA

24-HR. EROSION AND SEDIMENT CONTROL CONTACT WILL BE DETERMINED WITH SELECTION OF CONTRACTOR.

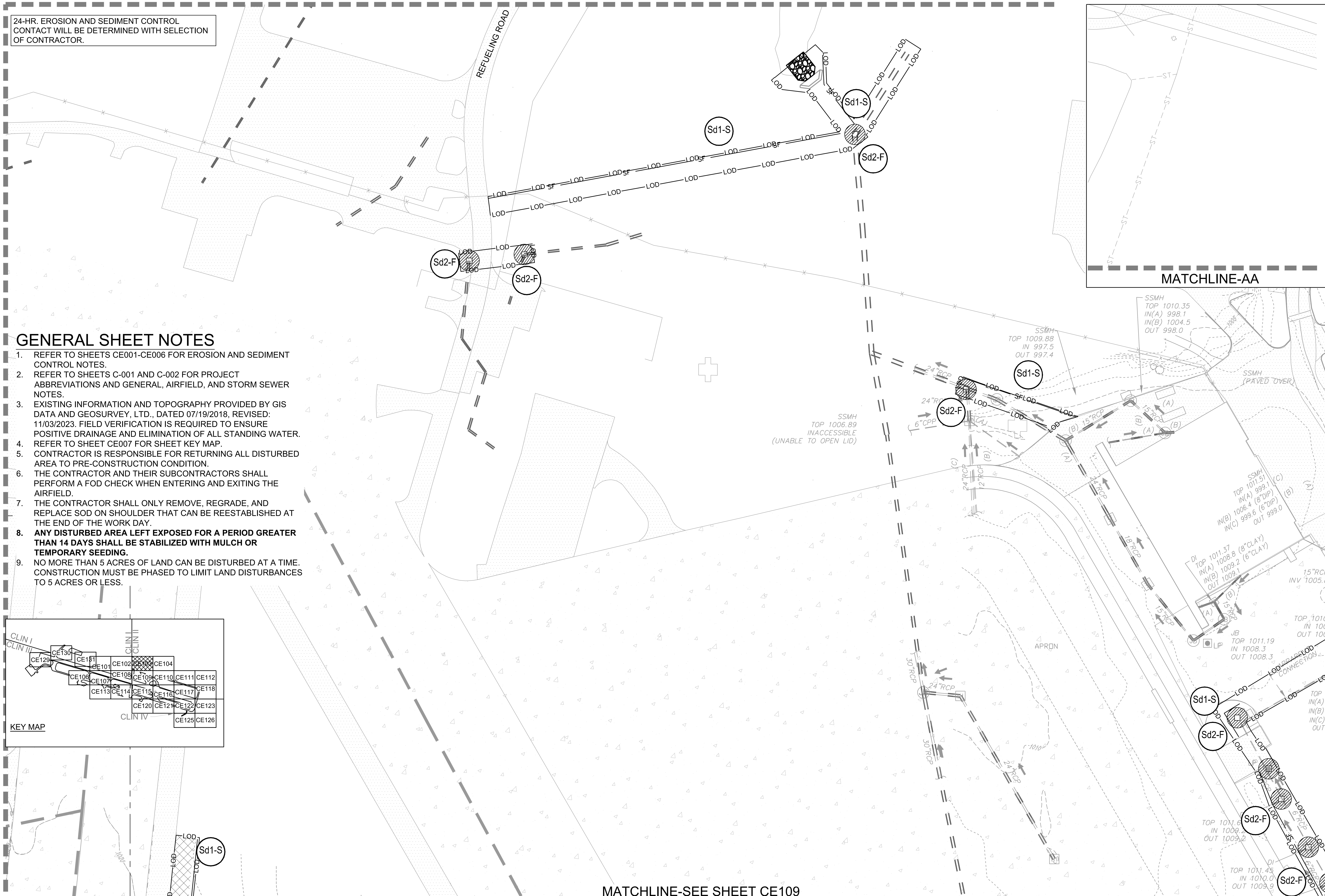

GENERAL SHEET NOTES

1. REFER TO SHEETS CE001-CE006 FOR EROSION AND SEDIMENT CONTROL NOTES.
2. REFER TO SHEETS C-001 AND C-002 FOR PROJECT ABBREVIATIONS AND GENERAL, AIRFIELD, AND STORM SEWER NOTES.
3. EXISTING INFORMATION AND TOPOGRAPHY PROVIDED BY GIS DATA AND GEOSURVEY, LTD., DATED 07/19/2018, REVISED: 11/03/2023. FIELD VERIFICATION IS REQUIRED TO ENSURE POSITIVE DRAINAGE AND ELIMINATION OF ALL STANDING WATER.
4. REFER TO SHEET CE007 FOR SHEET KEY MAP.
5. CONTRACTOR IS RESPONSIBLE FOR RETURNING ALL DISTURBED AREA TO PRE-CONSTRUCTION CONDITION.
6. THE CONTRACTOR AND THEIR SUBCONTRACTORS SHALL PERFORM A FOD CHECK WHEN ENTERING AND EXITING THE AIRFIELD.
7. THE CONTRACTOR SHALL ONLY REMOVE, REGRADE, AND REPLACE SOD ON SHOULDER THAT CAN BE REESTABLISHED AT THE END OF THE WORK DAY.
8. **ANY DISTURBED AREA LEFT EXPOSED FOR A PERIOD GREATER THAN 14 DAYS SHALL BE STABILIZED WITH MULCH OR TEMPORARY SEEDING.**
9. NO MORE THAN 5 ACRES OF LAND CAN BE DISTURBED AT A TIME. CONSTRUCTION MUST BE PHASED TO LIMIT LAND DISTURBANCES TO 5 ACRES OR LESS.

KEY MAP

A1 EROSION AND SEDIMENT CONTROL INITIAL PLAN
SCALE: 1" = 50'

US Army Corps of Engineers® Louisville District

TANYA NORMAN, P.E.
P.E. No. 0038055, GA
DATE: 01/09/2026

MARK	DESCRIPTION	DATE

ISSUE DATE: JANUARY 9, 2026
SOLICITATION NO.:
CONTRACT NO.:
FILE NUMBER: 1230218

DESIGNED BY: T. NORMAN
DRAWN BY: J.P. ARISTIZABAL
CHECKED BY: D.M. LECKIE
SUBMITTED BY: A. DUEHR
SIZE: ANSI D
FILE NAME: CE101.dwg

U.S. ARMY CORPS OF ENGINEERS
LOUISVILLE DISTRICT
LOUISVILLE, KENTUCKY 40210-0059

POND
3500 PARKWAY LANE
SUITE 500
PEACHTREE CORNERS, GA 30092
PHONE (678) 336-7740
POND JOB No. 1230218

REPAIR & MAINTAIN AIRFIELD STORMWATER SYSTEM
PHASE II
DOBBINS AIR RESERVE BASE, GEORGIA
PROJECT NO.: FGWB 21-0002 & FGWB 25-0006
P2#: 470584
EROSION AND SEDIMENT CONTROL
INITIAL PLAN

SHEET ID
CE103

CERTIFIED FINAL

FILE PATH: X:\FY23\1230218\04.CAD BIM\04.02.CAD_PH 2 SHEETS\CE101 PLOTTED: 01/09/2026 BY: NORMAN, TANYA

24-HR. EROSION AND SEDIMENT CONTROL CONTACT WILL BE DETERMINED WITH SELECTION OF CONTRACTOR.

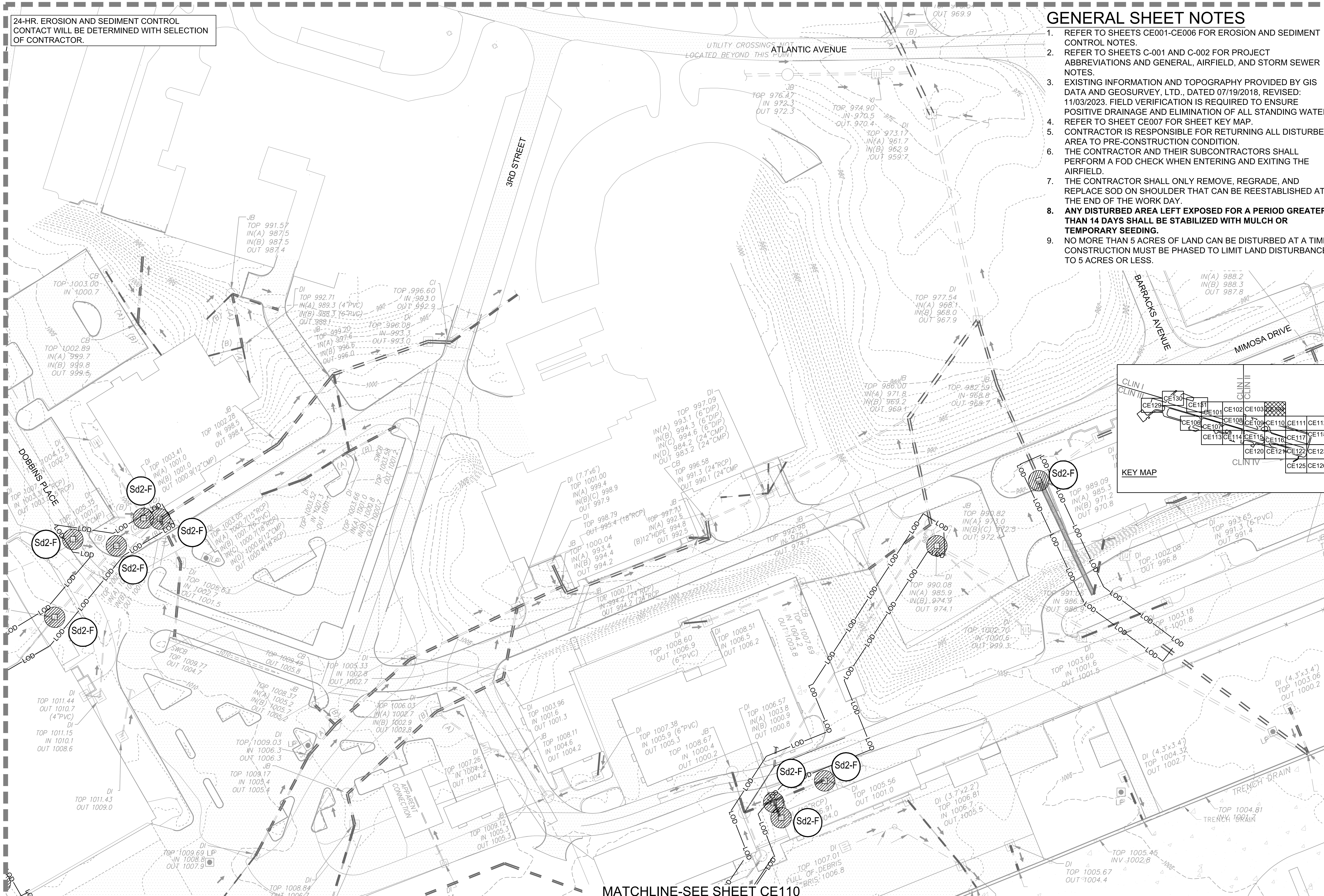

GENERAL SHEET NOTES

1. REFER TO SHEETS CE001-CE006 FOR EROSION AND SEDIMENT CONTROL NOTES.
2. REFER TO SHEETS C-001 AND C-002 FOR PROJECT ABBREVIATIONS AND GENERAL, AIRFIELD, AND STORM SEWER NOTES.
3. EXISTING INFORMATION AND TOPOGRAPHY PROVIDED BY GIS DATA AND GEOSURVEY, LTD., DATED 07/19/2018, REVISED: 11/03/2023. FIELD VERIFICATION IS REQUIRED TO ENSURE POSITIVE DRAINAGE AND ELIMINATION OF ALL STANDING WATER.
4. REFER TO SHEET CE007 FOR SHEET KEY MAP.
5. CONTRACTOR IS RESPONSIBLE FOR RETURNING ALL DISTURBED AREA TO PRE-CONSTRUCTION CONDITION.
6. THE CONTRACTOR AND THEIR SUBCONTRACTORS SHALL PERFORM A FOD CHECK WHEN ENTERING AND EXITING THE AIRFIELD.
7. THE CONTRACTOR SHALL ONLY REMOVE, REGRADE, AND REPLACE SOD ON SHOULDER THAT CAN BE REESTABLISHED AT THE END OF THE WORK DAY.
8. **ANY DISTURBED AREA LEFT EXPOSED FOR A PERIOD GREATER THAN 14 DAYS SHALL BE STABILIZED WITH MULCH OR TEMPORARY SEEDING.**
9. NO MORE THAN 5 ACRES OF LAND CAN BE DISTURBED AT A TIME. CONSTRUCTION MUST BE PHASED TO LIMIT LAND DISTURBANCES TO 5 ACRES OR LESS.

A1 EROSION AND SEDIMENT CONTROL INITIAL PLAN

SCALE: 1" = 50'

0 25' 50' 100' 150'

PLAN NORTH

US Army Corps of Engineers® Louisville District

TANYA NORMAN, P.E.
P.E. No. 0038055, GA

GEORGIA REGISTERED No. PE038055 PROFESSIONAL ENGINEER TANYA L. NORMAN

DATE: 01/09/2026

MARK	DESCRIPTION	DATE

DESIGNED BY: T. NORMAN	ISSUE DATE: JANUARY 9, 2026
DRAWN BY: J.P. ARISTIZABAL	SOLICITATION NO.:
CHECKED BY: D.M. LECKIE	CONTRACT NO.:
SUBMITTED BY: A. DUEHR	FILE NUMBER: 1230218
SIZE: ANSI D	FILE NAME: CE101.dwg

U.S. ARMY CORPS OF ENGINEERS
LOUISVILLE DISTRICT
LOUISVILLE, KENTUCKY 40210-0059

POND

REPAIR & MAINTAIN AIRFIELD STORMWATER SYSTEM PHASE II
DOBBINS AIR RESERVE BASE, GEORGIA
PROJECT NO.: FGWB 21-0002 & FGWB 25-0006
P2#: 470584

EROSION AND SEDIMENT CONTROL INITIAL PLAN

SHEET ID

CE104

CERTIFIED FINAL

FILE PATH: X:\FY23\1230218\04.CAD BIM\04.02.CAD_PH 2 SHEETS\CE101 PLOTTED: 01/09/2026 BY: NORMAN, TANYA

24-HR. EROSION AND SEDIMENT CONTROL CONTACT WILL BE DETERMINED WITH SELECTION OF CONTRACTOR.

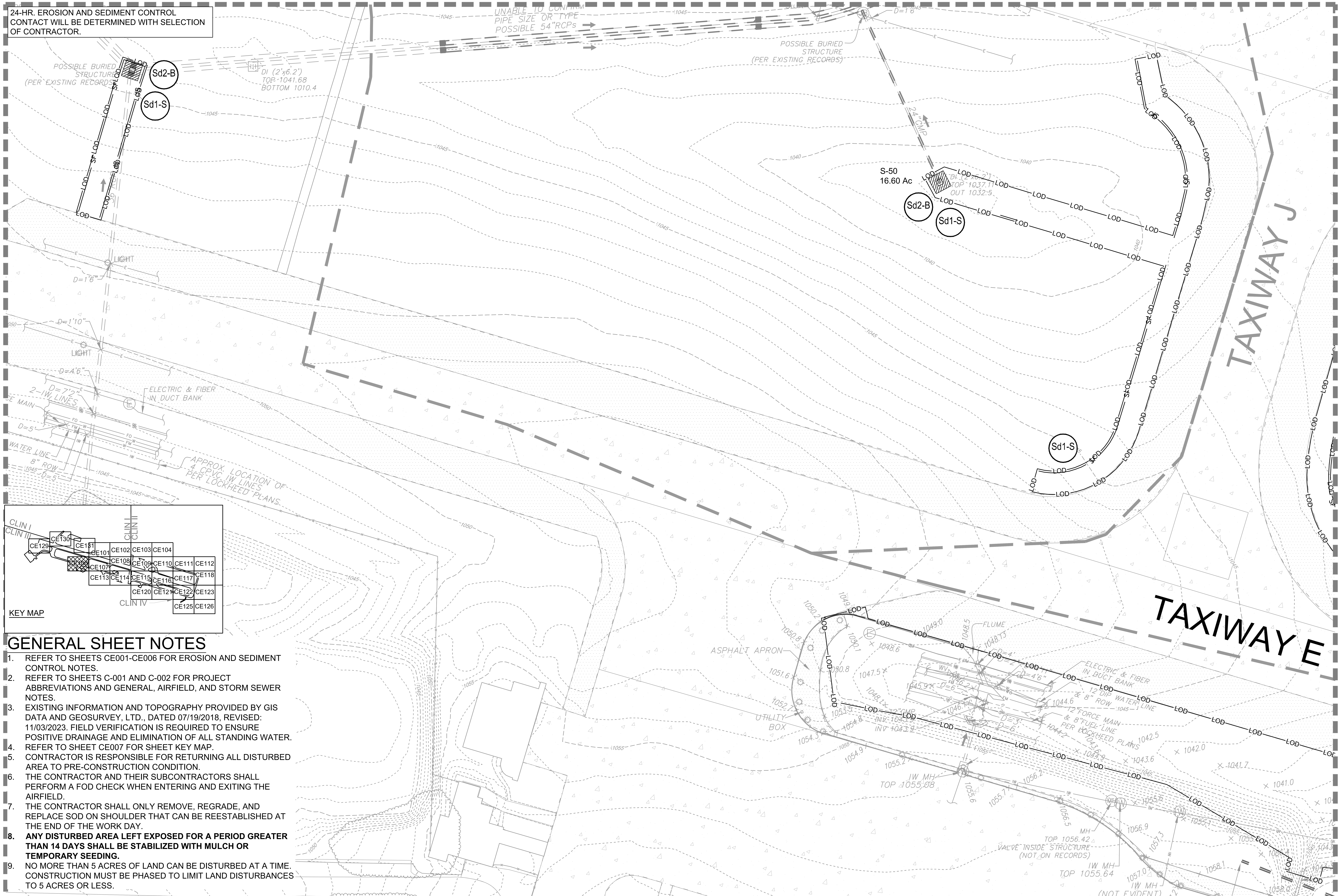

GENERAL SHEET NOTES

1. REFER TO SHEETS CE001-CE006 FOR EROSION AND SEDIMENT CONTROL NOTES.
2. REFER TO SHEETS C-001 AND C-002 FOR PROJECT ABBREVIATIONS AND GENERAL, AIRFIELD, AND STORM SEWER NOTES.
3. EXISTING INFORMATION AND TOPOGRAPHY PROVIDED BY GIS DATA AND GEOSURVEY, LTD., DATED 07/19/2018, REVISED: 11/03/2023. FIELD VERIFICATION IS REQUIRED TO ENSURE POSITIVE DRAINAGE AND ELIMINATION OF ALL STANDING WATER.
4. REFER TO SHEET CE007 FOR SHEET KEY MAP.
5. CONTRACTOR IS RESPONSIBLE FOR RETURNING ALL DISTURBED AREA TO PRE-CONSTRUCTION CONDITION.
6. THE CONTRACTOR AND THEIR SUBCONTRACTORS SHALL PERFORM A FOD CHECK WHEN ENTERING AND EXITING THE AIRFIELD.
7. THE CONTRACTOR SHALL ONLY REMOVE, REGRADE, AND REPLACE SOD ON SHOULDER THAT CAN BE REESTABLISHED AT THE END OF THE WORK DAY.
8. **ANY DISTURBED AREA LEFT EXPOSED FOR A PERIOD GREATER THAN 14 DAYS SHALL BE STABILIZED WITH MULCH OR TEMPORARY SEEDING.**
9. NO MORE THAN 5 ACRES OF LAND CAN BE DISTURBED AT A TIME. CONSTRUCTION MUST BE PHASED TO LIMIT LAND DISTURBANCES TO 5 ACRES OR LESS.

A1 EROSION AND SEDIMENT CONTROL INITIAL PLAN

SCALE: 1" = 50'

0 25' 50' 100' 150'

PLAN NORTH

US Army Corps of Engineers® Louisville District

TANYA NORMAN, P.E.
P.E. No. 0038055, GA

GEORGIA REGISTERED No. PE038055 PROFESSIONAL ENGINEER TANYA L. NORMAN

DATE: 01/09/2026

MARK	DESCRIPTION	DATE

ISSUE DATE: JANUARY 9, 2026
SOLICITATION NO.:
CONTRACT NO.:
FILE NUMBER: 1230218

DESIGNED BY: T. NORMAN
DRAWN BY: J.P. ARISTIZABAL
CHECKED BY: D.M. LECKIE
SUBMITTED BY: A. DUEHR
SIZE: ANSI D
FILE NAME: CE101.dwg

U.S. ARMY CORPS OF ENGINEERS
LOUISVILLE DISTRICT
LOUISVILLE, KENTUCKY 40210-0059

POND

REPAIR & MAINTAIN AIRFIELD STORMWATER SYSTEM
PHASE II
DOBBINS AIR RESERVE BASE, GEORGIA
PROJECT NO.: FGWB 21-0002 & FGWB 25-0006
P2#: 470584

EROSION AND SEDIMENT CONTROL INITIAL PLAN

SHEET ID

CE106

CERTIFIED FINAL

FILE PATH: X:\FY23\1230218\04.CAD BIM\04.02.CAD_PH 2 SHEETS\CE101 PLOTTED: 01/09/2026 BY: NORMAN, TANYA

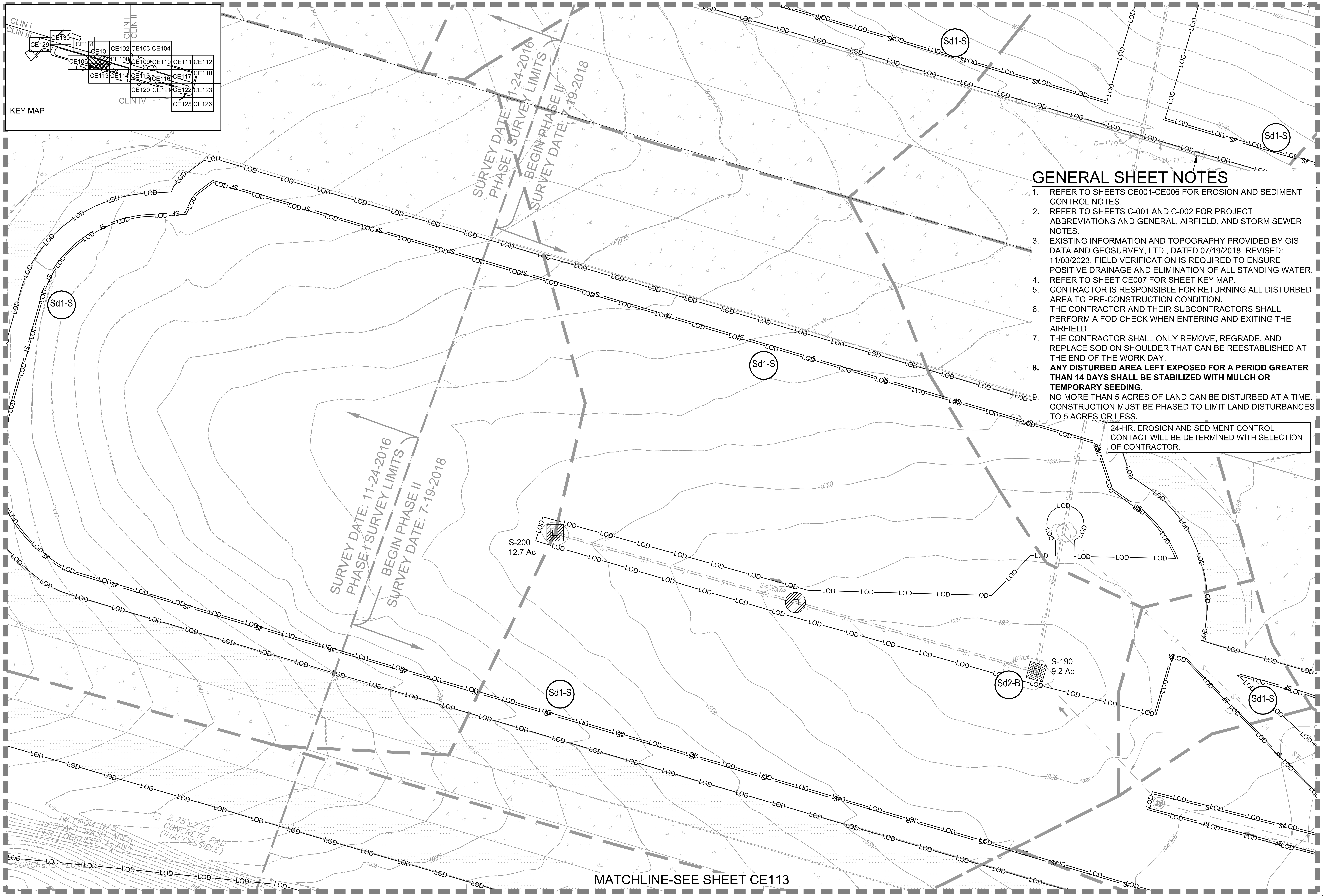

GENERAL SHEET NOTES

1. REFER TO SHEETS CE001-CE006 FOR EROSION AND SEDIMENT CONTROL NOTES.
2. REFER TO SHEETS C-001 AND C-002 FOR PROJECT ABBREVIATIONS AND GENERAL, AIRFIELD, AND STORM SEWER NOTES.
3. EXISTING INFORMATION AND TOPOGRAPHY PROVIDED BY GIS DATA AND GEOSURVEY, LTD., DATED 07/19/2018, REVISED: 11/03/2023. FIELD VERIFICATION IS REQUIRED TO ENSURE POSITIVE DRAINAGE AND ELIMINATION OF ALL STANDING WATER.
4. REFER TO SHEET CE007 FOR SHEET KEY MAP.
5. CONTRACTOR IS RESPONSIBLE FOR RETURNING ALL DISTURBED AREA TO PRE-CONSTRUCTION CONDITION.
6. THE CONTRACTOR AND THEIR SUBCONTRACTORS SHALL PERFORM A FOD CHECK WHEN ENTERING AND EXITING THE AIRFIELD.
7. THE CONTRACTOR SHALL ONLY REMOVE, REGRADE, AND REPLACE SOD ON SHOULDER THAT CAN BE REESTABLISHED AT THE END OF THE WORK DAY.
8. **ANY DISTURBED AREA LEFT EXPOSED FOR A PERIOD GREATER THAN 14 DAYS SHALL BE STABILIZED WITH MULCH OR TEMPORARY SEEDING.**
9. NO MORE THAN 5 ACRES OF LAND CAN BE DISTURBED AT A TIME. CONSTRUCTION MUST BE PHASED TO LIMIT LAND DISTURBANCES TO 5 ACRES OR LESS.

24-HR. EROSION AND SEDIMENT CONTROL CONTACT WILL BE DETERMINED WITH SELECTION OF CONTRACTOR.

A1 EROSION AND SEDIMENT CONTROL INITIAL PLAN

SCALE: 1" = 50'

0 25' 50' 100' 150'

PLAN NORTH

US Army Corps of Engineers®
Louisville District

TANYA NORMAN, P.E.
P.E. No. 0038055, GA

GEORGIA REGISTERED PROFESSIONAL ENGINEER No. PE038055 TANYA L. NORMAN

DATE: 01/09/2026

MARK	DESCRIPTION	DATE

DESIGNED BY: T. NORMAN	ISSUE DATE: JANUARY 9, 2026
DRAWN BY: J.P. ARISTIZABAL	SOLICITATION NO.:
CHECKED BY: D.M. LECKIE	CONTRACT NO.:
SUBMITTED BY: A. DUEHR	FILE NUMBER: 1230218
SIZE: ANSI D / FILE NAME: CE101.dwg	

U.S. ARMY CORPS OF ENGINEERS
LOUISVILLE DISTRICT
LOUISVILLE, KENTUCKY 40210-0059

POND
3500 PARKWAY LANE
SUITE 500
PEACHTREE CORNERS, GA 30092
PHONE (678) 336-7740
POND JOB No. 1230218

REPAIR & MAINTAIN AIRFIELD STORMWATER SYSTEM
PHASE II
DOBBINS AIR RESERVE BASE, GEORGIA
PROJECT NO.: FGWB 21-0002 & FGWB 25-0006
P2#: 470584

EROSION AND SEDIMENT CONTROL
INITIAL PLAN

SHEET ID
CE107

CERTIFIED FINAL

FILE PATH: X:\FY23\1230218\04.CAD BIM\04.02.CAD_PH 2 SHEETS\CE101 PLOTTED: 01/09/2026 BY: NORMAN, TANYA

MATCHLINE-SEE SHEET CE102

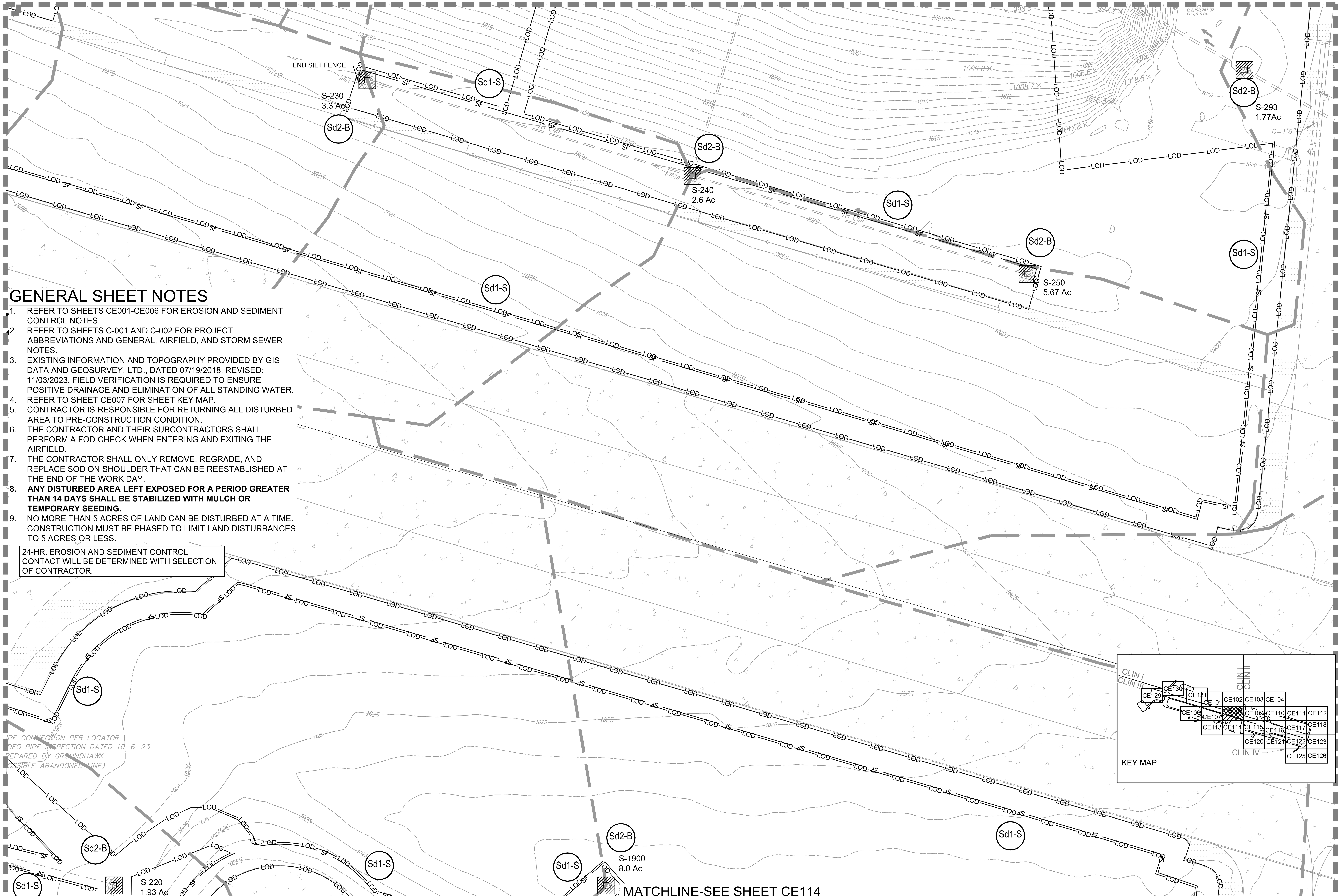

GENERAL SHEET NOTES

1. REFER TO SHEETS CE001-CE006 FOR EROSION AND SEDIMENT CONTROL NOTES.
2. REFER TO SHEETS C-001 AND C-002 FOR PROJECT ABBREVIATIONS AND GENERAL, AIRFIELD, AND STORM SEWER NOTES.
3. EXISTING INFORMATION AND TOPOGRAPHY PROVIDED BY GIS DATA AND GEOSURVEY, LTD., DATED 07/19/2018, REVISED: 11/03/2023. FIELD VERIFICATION IS REQUIRED TO ENSURE POSITIVE DRAINAGE AND ELIMINATION OF ALL STANDING WATER.
4. REFER TO SHEET CE007 FOR SHEET KEY MAP.
5. CONTRACTOR IS RESPONSIBLE FOR RETURNING ALL DISTURBED AREA TO PRE-CONSTRUCTION CONDITION.
6. THE CONTRACTOR AND THEIR SUBCONTRACTORS SHALL PERFORM A FOD CHECK WHEN ENTERING AND EXITING THE AIRFIELD.
7. THE CONTRACTOR SHALL ONLY REMOVE, REGRADE, AND REPLACE SOD ON SHOULDER THAT CAN BE REESTABLISHED AT THE END OF THE WORK DAY.
8. **ANY DISTURBED AREA LEFT EXPOSED FOR A PERIOD GREATER THAN 14 DAYS SHALL BE STABILIZED WITH MULCH OR TEMPORARY SEEDING.**
9. NO MORE THAN 5 ACRES OF LAND CAN BE DISTURBED AT A TIME. CONSTRUCTION MUST BE PHASED TO LIMIT LAND DISTURBANCES TO 5 ACRES OR LESS.

24-HR. EROSION AND SEDIMENT CONTROL CONTACT WILL BE DETERMINED WITH SELECTION OF CONTRACTOR.

A1 EROSION AND SEDIMENT CONTROL INITIAL PLAN

SCALE: 1" = 50'

0 25' 50' 100' 150'

PLAN NORTH

US Army Corps of Engineers® Louisville District

TANYA NORMAN, P.E.
P.E. No. 0038055, GA

DATE: 01/09/2026

MARK	DESCRIPTION	DATE

ISSUE DATE: JANUARY 9, 2026
SOLICITATION NO.:
CONTRACT NO.:
FILE NUMBER: 1230218

DESIGNED BY: T. NORMAN
DRAWN BY: J.P. ARISTIZABAL
CHECKED BY: D.M. LECKIE
SUBMITTED BY: A. DUEHR
SIZE: ANSI D
FILE NAME: CE101.dwg

U.S. ARMY CORPS OF ENGINEERS
LOUISVILLE DISTRICT
LOUISVILLE, KENTUCKY 40210-0059

POND

REPAIR & MAINTAIN AIRFIELD STORMWATER SYSTEM
PHASE II
DOBBINS AIR RESERVE BASE, GEORGIA
PROJECT NO.: FGWB 21-0002 & FGWB 25-0006
P2#: 470584

EROSION AND SEDIMENT CONTROL
INITIAL PLAN

SHEET ID

CE108

CERTIFIED FINAL

FILE PATH: X:\FY23\1230218\04.CAD BIM\04.02.CAD_PH 2 SHEETS\CE101 PLOTTED: 01/09/2026 BY: NORMAN, TANYA

MATCHLINE-SEE SHEET CE103

24-HR. EROSION AND SEDIMENT CONTROL CONTACT WILL BE DETERMINED WITH SELECTION OF CONTRACTOR.

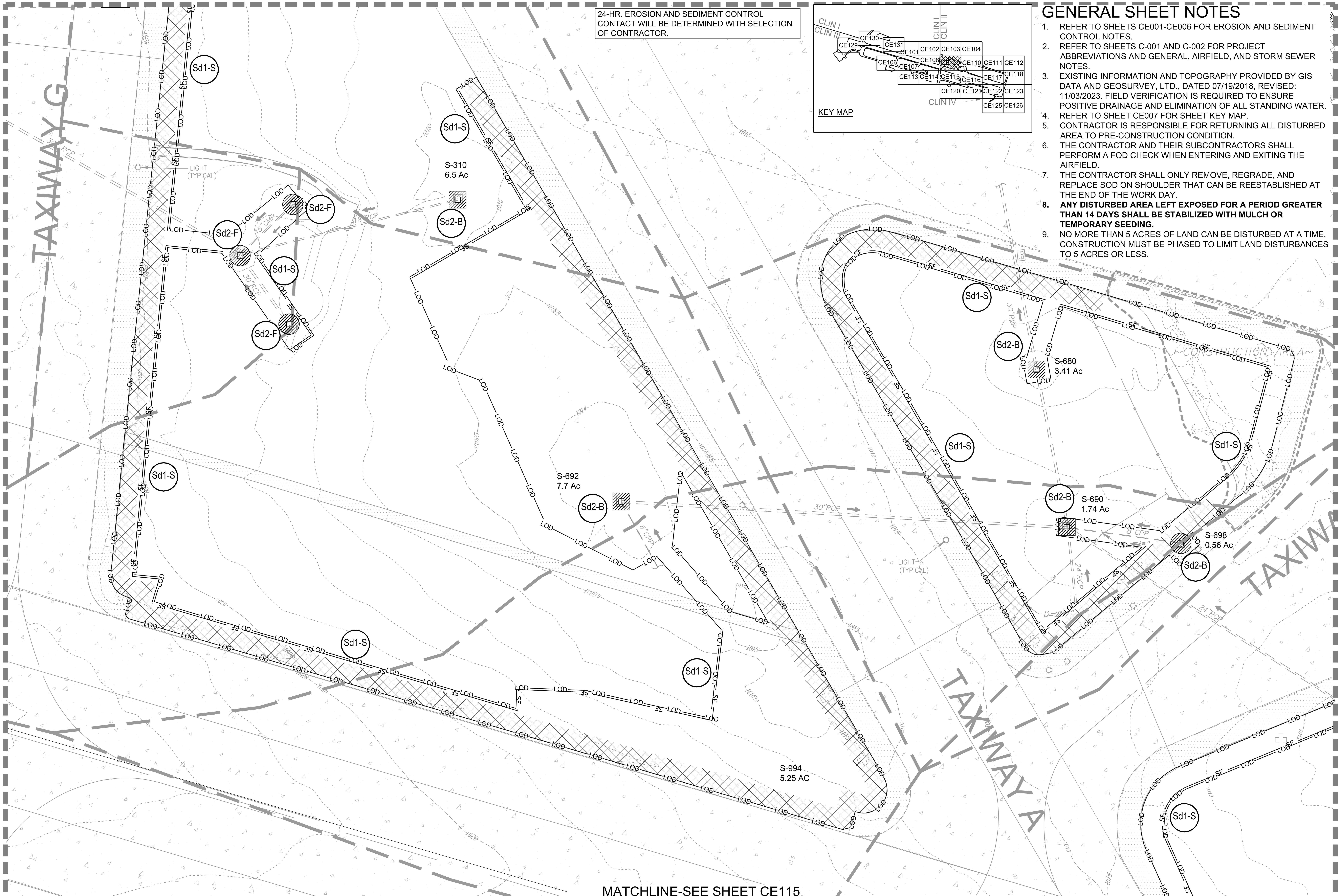

GENERAL SHEET NOTES

1. REFER TO SHEETS CE001-CE006 FOR EROSION AND SEDIMENT CONTROL NOTES.
2. REFER TO SHEETS C-001 AND C-002 FOR PROJECT ABBREVIATIONS AND GENERAL, AIRFIELD, AND STORM SEWER NOTES.
3. EXISTING INFORMATION AND TOPOGRAPHY PROVIDED BY GIS DATA AND GEOSURVEY, LTD., DATED 07/19/2018, REVISED: 11/03/2023. FIELD VERIFICATION IS REQUIRED TO ENSURE POSITIVE DRAINAGE AND ELIMINATION OF ALL STANDING WATER.
4. REFER TO SHEET CE007 FOR SHEET KEY MAP.
5. CONTRACTOR IS RESPONSIBLE FOR RETURNING ALL DISTURBED AREA TO PRE-CONSTRUCTION CONDITION.
6. THE CONTRACTOR AND THEIR SUBCONTRACTORS SHALL PERFORM A FOD CHECK WHEN ENTERING AND EXITING THE AIRFIELD.
7. THE CONTRACTOR SHALL ONLY REMOVE, REGRADE, AND REPLACE SOD ON SHOULDER THAT CAN BE REESTABLISHED AT THE END OF THE WORK DAY.
8. **ANY DISTURBED AREA LEFT EXPOSED FOR A PERIOD GREATER THAN 14 DAYS SHALL BE STABILIZED WITH MULCH OR TEMPORARY SEEDING.**
9. NO MORE THAN 5 ACRES OF LAND CAN BE DISTURBED AT A TIME. CONSTRUCTION MUST BE PHASED TO LIMIT LAND DISTURBANCES TO 5 ACRES OR LESS.

MATCHLINE-SEE SHEET CE115

A1 EROSION AND SEDIMENT CONTROL INITIAL PLAN

SCALE: 1" = 50'

PLAN NORTH

US Army Corps of Engineers®
Louisville District

TANYA NORMAN, P.E.
P.E. No. 0038055, GA

GEORGIA REGISTERED No. PE038055 PROFESSIONAL ENGINEER TANYA L. NORMAN

DATE: 01/09/2026

MARK	DESCRIPTION	DATE

DESIGNED BY: T. NORMAN	ISSUE DATE: JANUARY 9, 2026
DRAWN BY: J.P. ARISTIZABAL	SOLICITATION NO.:
CHECKED BY: D.M. LECKIE	CONTRACT NO.:
SUBMITTED BY: A. DUEHR	FILE NUMBER: 1230218
SIZE: ANSI D	FILE NAME: CE101.dwg

U.S. ARMY CORPS OF ENGINEERS
LOUISVILLE DISTRICT
LOUISVILLE, KENTUCKY 40210-0059

POND
3500 PARKWAY LANE
SUITE 500
PEACHTREE CORNERS, GA 30092
PHONE (678) 336-7740
POND JOB No. 1230218

REPAIR & MAINTAIN AIRFIELD STORMWATER SYSTEM
PHASE II
DOBBINS AIR RESERVE BASE, GEORGIA
PROJECT NO.: FGWB 21-0002 & FGWB 25-0006
P2#: 470584

EROSION AND SEDIMENT CONTROL
INITIAL PLAN

SHEET ID

CE109

CERTIFIED FINAL

FILE PATH: X:\FY23\1230218\04.CAD BIM\04.02.CAD_PH 2 SHEETS\CE101 PLOTTED: 01/09/2026 BY: NORMAN, TANYA

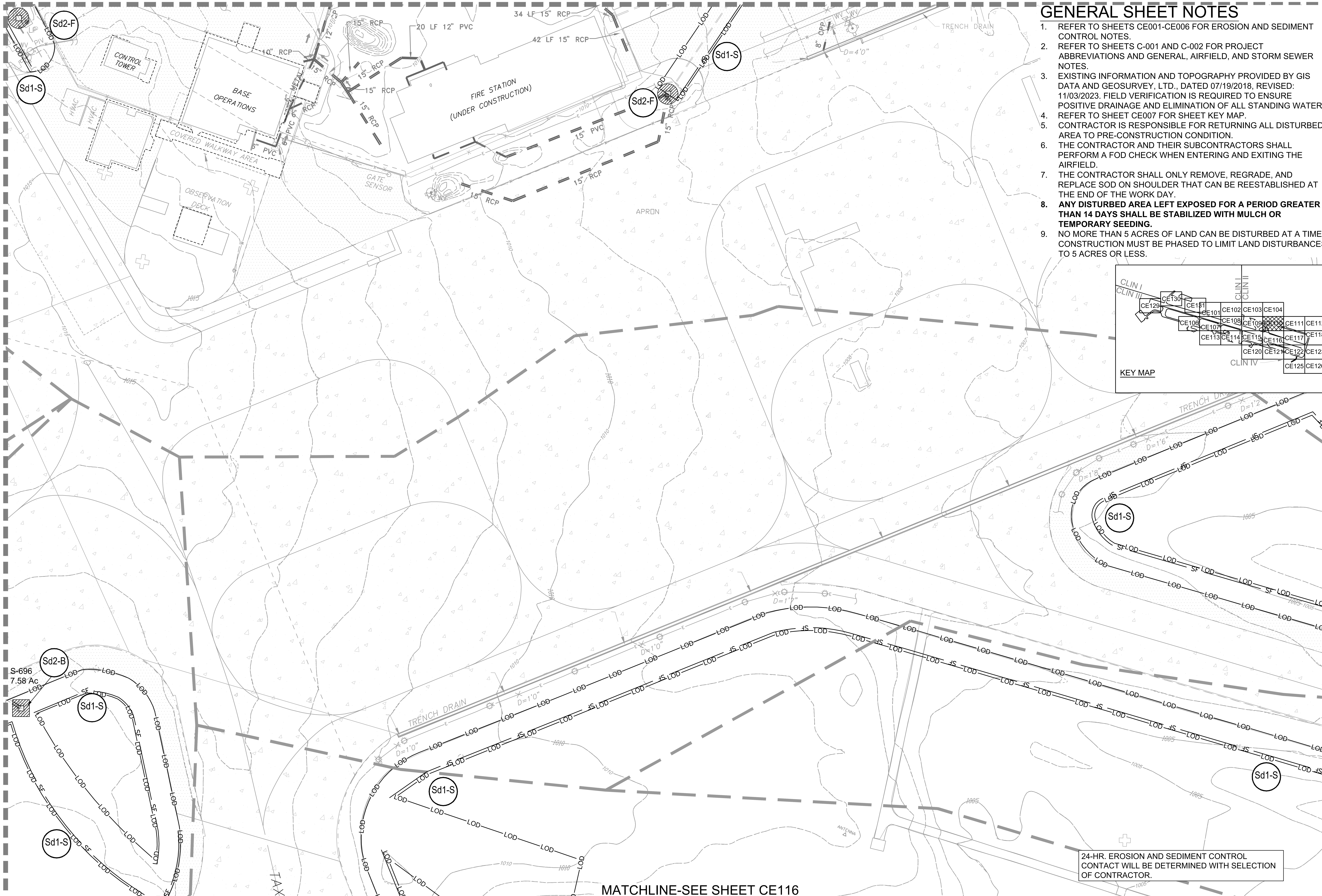

GENERAL SHEET NOTES

1. REFER TO SHEETS CE001-CE006 FOR EROSION AND SEDIMENT CONTROL NOTES.
2. REFER TO SHEETS C-001 AND C-002 FOR PROJECT ABBREVIATIONS AND GENERAL, AIRFIELD, AND STORM SEWER NOTES.
3. EXISTING INFORMATION AND TOPOGRAPHY PROVIDED BY GIS DATA AND GEOSURVEY, LTD., DATED 07/19/2018, REVISED: 11/03/2023. FIELD VERIFICATION IS REQUIRED TO ENSURE POSITIVE DRAINAGE AND ELIMINATION OF ALL STANDING WATER.
4. REFER TO SHEET CE007 FOR SHEET KEY MAP.
5. CONTRACTOR IS RESPONSIBLE FOR RETURNING ALL DISTURBED AREA TO PRE-CONSTRUCTION CONDITION.
6. THE CONTRACTOR AND THEIR SUBCONTRACTORS SHALL PERFORM A FOD CHECK WHEN ENTERING AND EXITING THE AIRFIELD.
7. THE CONTRACTOR SHALL ONLY REMOVE, REGRADE, AND REPLACE SOD ON SHOULDER THAT CAN BE REESTABLISHED AT THE END OF THE WORK DAY.
8. **ANY DISTURBED AREA LEFT EXPOSED FOR A PERIOD GREATER THAN 14 DAYS SHALL BE STABILIZED WITH MULCH OR TEMPORARY SEEDING.**
9. NO MORE THAN 5 ACRES OF LAND CAN BE DISTURBED AT A TIME. CONSTRUCTION MUST BE PHASED TO LIMIT LAND DISTURBANCES TO 5 ACRES OR LESS.

A1 EROSION AND SEDIMENT CONTROL INITIAL PLAN

SCALE: 1" = 50'

PLAN NORTH

US Army Corps of Engineers® Louisville District

TANYA NORMAN, P.E.
P.E. No. 0038055, GA

DATE: 01/09/2026

MARK	DESCRIPTION	DATE

ISSUE DATE: JANUARY 9, 2026
SOLICITATION NO.:
CONTRACT NO.:
FILE NUMBER: 1230218

DESIGNED BY: T. NORMAN
DRAWN BY: J.P. ARISTIZABAL
CHECKED BY: D.M. LECKIE
SUBMITTED BY: A. DUEHR
SIZE: ANSI D
FILE NAME: CE101.dwg

U.S. ARMY CORPS OF ENGINEERS
LOUISVILLE DISTRICT
LOUISVILLE, KENTUCKY 40210-0059

REPAIR & MAINTAIN AIRFIELD STORMWATER SYSTEM PHASE II
DOBBINS AIR RESERVE BASE, GEORGIA
PROJECT NO.: FGWB 21-0002 & FGWB 25-0006
P2#: 470584

EROSION AND SEDIMENT CONTROL INITIAL PLAN

SHEET ID
CE110

CERTIFIED FINAL

FILE PATH: X:\FY23\1230218\04.CAD BIM\04.02.CAD_PH 2 SHEETS\CE101 PLOTTED: 01/09/2026 BY: NORMAN, TANYA

GENERAL SHEET NOTES

1. REFER TO SHEETS CE001-CE006 FOR EROSION AND SEDIMENT CONTROL NOTES.
2. REFER TO SHEETS C-001 AND C-002 FOR PROJECT ABBREVIATIONS AND GENERAL, AIRFIELD, AND STORM SEWER NOTES.
3. EXISTING INFORMATION AND TOPOGRAPHY PROVIDED BY GIS DATA AND GEOSURVEY, LTD., DATED 07/19/2018, REVISED: 11/03/2023. FIELD VERIFICATION IS REQUIRED TO ENSURE POSITIVE DRAINAGE AND ELIMINATION OF ALL STANDING WATER.
4. REFER TO SHEET CE007 FOR SHEET KEY MAP.
5. CONTRACTOR IS RESPONSIBLE FOR RETURNING ALL DISTURBED AREA TO PRE-CONSTRUCTION CONDITION.
6. THE CONTRACTOR AND THEIR SUBCONTRACTORS SHALL PERFORM A FOD CHECK WHEN ENTERING AND EXITING THE AIRFIELD.
7. THE CONTRACTOR SHALL ONLY REMOVE, REGRADE, AND REPLACE SOD ON SHOULDER THAT CAN BE REESTABLISHED AT THE END OF THE WORK DAY.
8. **ANY DISTURBED AREA LEFT EXPOSED FOR A PERIOD GREATER THAN 14 DAYS SHALL BE STABILIZED WITH MULCH OR TEMPORARY SEEDING.**
9. NO MORE THAN 5 ACRES OF LAND CAN BE DISTURBED AT A TIME. CONSTRUCTION MUST BE PHASED TO LIMIT LAND DISTURBANCES TO 5 ACRES OR LESS.

24-HR. EROSION AND SEDIMENT CONTROL CONTACT WILL BE DETERMINED WITH SELECTION OF CONTRACTOR.

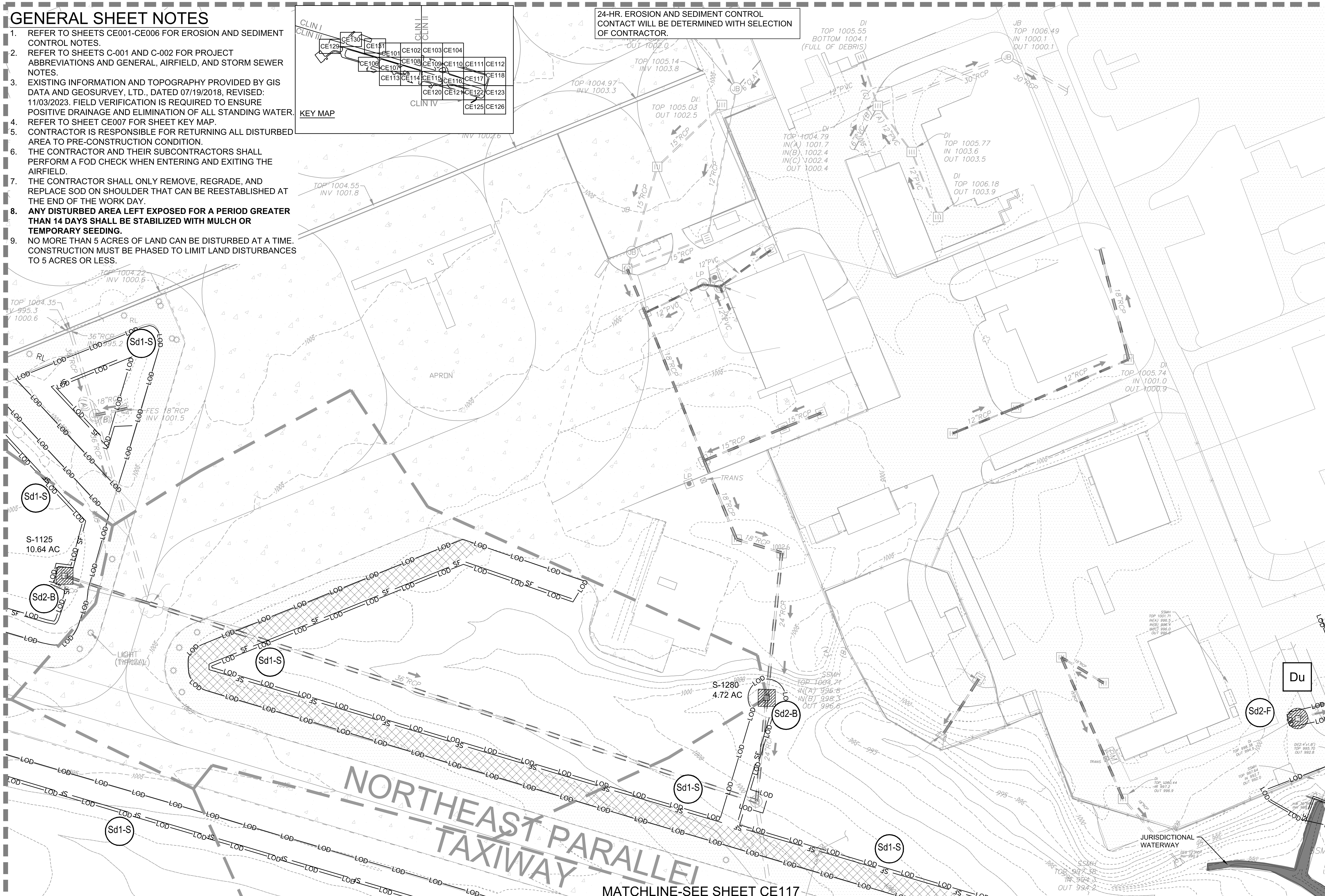

A1 EROSION AND SEDIMENT CONTROL INITIAL PLAN
SCALE: 1" = 50'

PLAN NORTH

US Army Corps of Engineers®
Louisville District

TANYA NORMAN, P.E.
P.E. No. 0038055, GA
GEORGIA REGISTERED No. PE038055 PROFESSIONAL ENGINEER TANYA L. NORMAN
DATE: 01/09/2026

MARK	DESCRIPTION	DATE

U.S. ARMY CORPS OF ENGINEERS
LOUISVILLE DISTRICT
LOUISVILLE, KENTUCKY 40210-0059

POND
3500 PARKWAY LANE
SUITE 500
PEACHTREE CORNERS, GA 30092
PHONE (678) 336-7740
POND JOB No. 1230218

DESIGNED BY: T. NORMAN	ISSUE DATE: JANUARY 9, 2026
DRAWN BY: J.P. ARISTIZABAL	SOLICITATION NO.:
CHECKED BY: D.M. LECKIE	CONTRACT NO.:
SUBMITTED BY: A. DUEHR	FILE NUMBER: 1230218
SIZE: ANSI D	FILE NAME: CE101.dwg

REPAIR & MAINTAIN AIRFIELD STORMWATER SYSTEM
PHASE II
DOBBINS AIR RESERVE BASE, GEORGIA
PROJECT NO.: FGWB 21-0002 & FGWB 25-0006
P2#: 470584
EROSION AND SEDIMENT CONTROL
INITIAL PLAN

SHEET ID
CE111

CERTIFIED FINAL

FILE PATH: X:\FY23\1230218\04.CAD BIM\04.02.CAD_PH 2 SHEETS\CE101 PLOTTED: 01/09/2026 BY: NORMAN, TANYA

GENERAL SHEET NOTES

1. REFER TO SHEETS CE001-CE006 FOR EROSION AND SEDIMENT CONTROL NOTES.
2. REFER TO SHEETS C-001 AND C-002 FOR PROJECT ABBREVIATIONS AND GENERAL, AIRFIELD, AND STORM SEWER NOTES.
3. EXISTING INFORMATION AND TOPOGRAPHY PROVIDED BY GIS DATA AND GEOSURVEY, LTD., DATED 07/19/2018, REVISED: 11/03/2023. FIELD VERIFICATION IS REQUIRED TO ENSURE POSITIVE DRAINAGE AND ELIMINATION OF ALL STANDING WATER.
4. REFER TO SHEET CE007 FOR SHEET KEY MAP.
5. CONTRACTOR IS RESPONSIBLE FOR RETURNING ALL DISTURBED AREA TO PRE-CONSTRUCTION CONDITION.
6. THE CONTRACTOR AND THEIR SUBCONTRACTORS SHALL PERFORM A FOD CHECK WHEN ENTERING AND EXITING THE AIRFIELD.
7. THE CONTRACTOR SHALL ONLY REMOVE, REGRADE, AND REPLACE SOD ON SHOULDER THAT CAN BE REESTABLISHED AT THE END OF THE WORK DAY.
8. **ANY DISTURBED AREA LEFT EXPOSED FOR A PERIOD GREATER THAN 14 DAYS SHALL BE STABILIZED WITH MULCH OR TEMPORARY SEEDING.**
9. NO MORE THAN 5 ACRES OF LAND CAN BE DISTURBED AT A TIME. CONSTRUCTION MUST BE PHASED TO LIMIT LAND DISTURBANCES TO 5 ACRES OR LESS.

KEY MAP

A1 EROSION AND SEDIMENT CONTROL INITIAL PLAN

SCALE: 1" = 50'

0 25' 50' 100' 150'

PLAN NORTH

US Army Corps of Engineers®
Louisville District

TANYA NORMAN, P.E.
P.E. No. 0038055, GA

GEORGIA REGISTERED No. PE038055 PROFESSIONAL ENGINEER TANYA L. NORMAN

DATE: 01/09/2026

MARK	DESCRIPTION	DATE

ISSUE DATE: JANUARY 9, 2026
SOLICITATION NO.:
CONTRACT NO.:
FILE NUMBER: 1230218
FILE NAME: CE101.dwg

DESIGNED BY: T. NORMAN
DRAWN BY: J.P. ARISTIZABAL
CHECKED BY: D.M. LECKIE
SUBMITTED BY: A. DUEHR
SIZE: ANSI D

U.S. ARMY CORPS OF ENGINEERS
LOUISVILLE DISTRICT
LOUISVILLE, KENTUCKY 40210-0059

POND
3500 PARKWAY LANE
SUITE 500
PEACHTREE CORNERS, GA 30092
PHONE (678) 336-7750
POND JOB No. 1230218

REPAIR & MAINTAIN AIRFIELD STORMWATER SYSTEM
PHASE II
DOBBINS AIR RESERVE BASE, GEORGIA
PROJECT NO.: FGWB 21-0002 & FGWB 25-0006
P2#: 470584
EROSION AND SEDIMENT CONTROL
INITIAL PLAN

SHEET ID
CE112

CERTIFIED FINAL

FILE PATH: X:\FY23\1230218\04.CAD BIM\04.02.CAD_PH 2 SHEETS\CE101 PLOTTED: 01/09/2026 BY: NORMAN, TANYA

MATCHLINE-SEE SHEET CE107

GENERAL SHEET NOTES

1. REFER TO SHEETS CE001-CE006 FOR EROSION AND SEDIMENT CONTROL NOTES.
2. REFER TO SHEETS C-001 AND C-002 FOR PROJECT ABBREVIATIONS AND GENERAL, AIRFIELD, AND STORM SEWER NOTES.
3. EXISTING INFORMATION AND TOPOGRAPHY PROVIDED BY GIS DATA AND GEOSURVEY, LTD., DATED 07/19/2018, REVISED: 11/03/2023. FIELD VERIFICATION IS REQUIRED TO ENSURE POSITIVE DRAINAGE AND ELIMINATION OF ALL STANDING WATER.
4. REFER TO SHEET CE007 FOR SHEET KEY MAP.
5. CONTRACTOR IS RESPONSIBLE FOR RETURNING ALL DISTURBED AREA TO PRE-CONSTRUCTION CONDITION.
6. THE CONTRACTOR AND THEIR SUBCONTRACTORS SHALL PERFORM A FOD CHECK WHEN ENTERING AND EXITING THE AIRFIELD.
7. THE CONTRACTOR SHALL ONLY REMOVE, REGRADE, AND REPLACE SOD ON SHOULDER THAT CAN BE REESTABLISHED AT THE END OF THE WORK DAY.
8. **ANY DISTURBED AREA LEFT EXPOSED FOR A PERIOD GREATER THAN 14 DAYS SHALL BE STABILIZED WITH MULCH OR TEMPORARY SEEDING.**
9. NO MORE THAN 5 ACRES OF LAND CAN BE DISTURBED AT A TIME. CONSTRUCTION MUST BE PHASED TO LIMIT LAND DISTURBANCES TO 5 ACRES OR LESS.

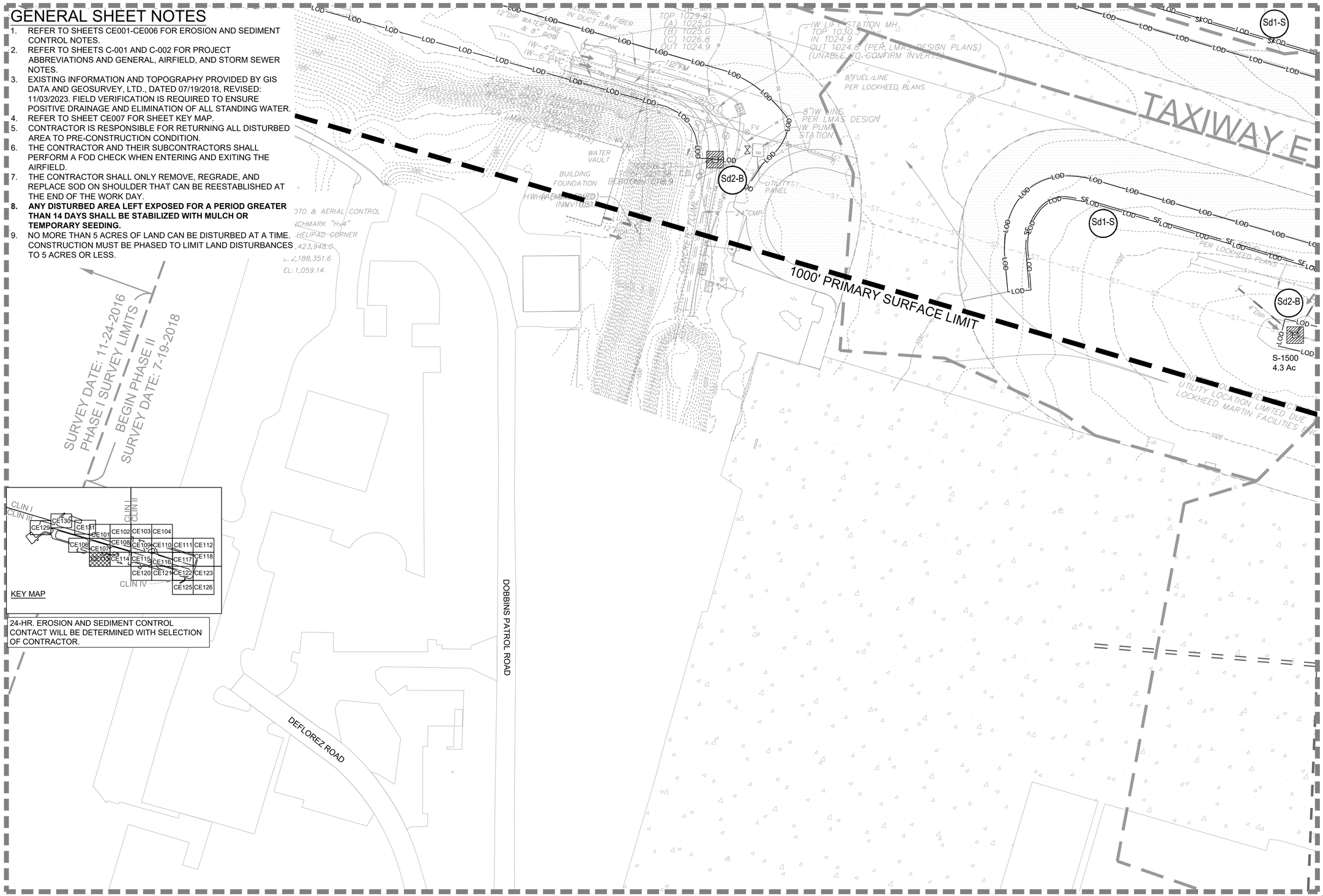

24-HR. EROSION AND SEDIMENT CONTROL CONTACT WILL BE DETERMINED WITH SELECTION OF CONTRACTOR.

MATCHLINE-SEE SHEET CE114

A1 EROSION AND SEDIMENT CONTROL INITIAL PLAN

SCALE: 1" = 50'

0 25' 50' 100' 150'

PLAN NORTH

US Army Corps of Engineers®
Louisville District

TANYA NORMAN, P.E.
P.E. No. 0038055, GA

GEORGIA REGISTERED No. PE038055 PROFESSIONAL ENGINEER TANYA L. NORMAN

DATE: 01/09/2026

MARK	DESCRIPTION	DATE

U.S. ARMY CORPS OF ENGINEERS
LOUISVILLE DISTRICT
LOUISVILLE, KENTUCKY 40210-0059

POND
3500 PARKWAY LANE
SUITE 500
PEACHTREE CORNERS, GA 30092
PHONE (678) 336-7710
FOND JOB No. 1230218

DESIGNED BY: T. NORMAN
DRAWN BY: J.P. ARISTIZABAL
CHECKED BY: D.M. LECKIE
SUBMITTED BY: A. DUEHR
SIZE: ANSI D
ISSUE DATE: JANUARY 9, 2026
SOLICITATION NO.:
CONTRACT NO.:
FILE NUMBER: 1230218
FILE NAME: CE101.dwg

REPAIR & MAINTAIN AIRFIELD STORMWATER SYSTEM
PHASE II
DOBBINS AIR RESERVE BASE, GEORGIA
PROJECT NO.: FGWB 21-0002 & FGWB 25-0006
P2#: 470584
EROSION AND SEDIMENT CONTROL
INITIAL PLAN

SHEET ID
CE113

CERTIFIED FINAL

FILE PATH: X:\FY23\1230218\04.CAD BIM\04.02.CAD_PH 2 SHEETS\CE101 PLOTTED: 01/09/2026 BY: NORMAN, TANYA

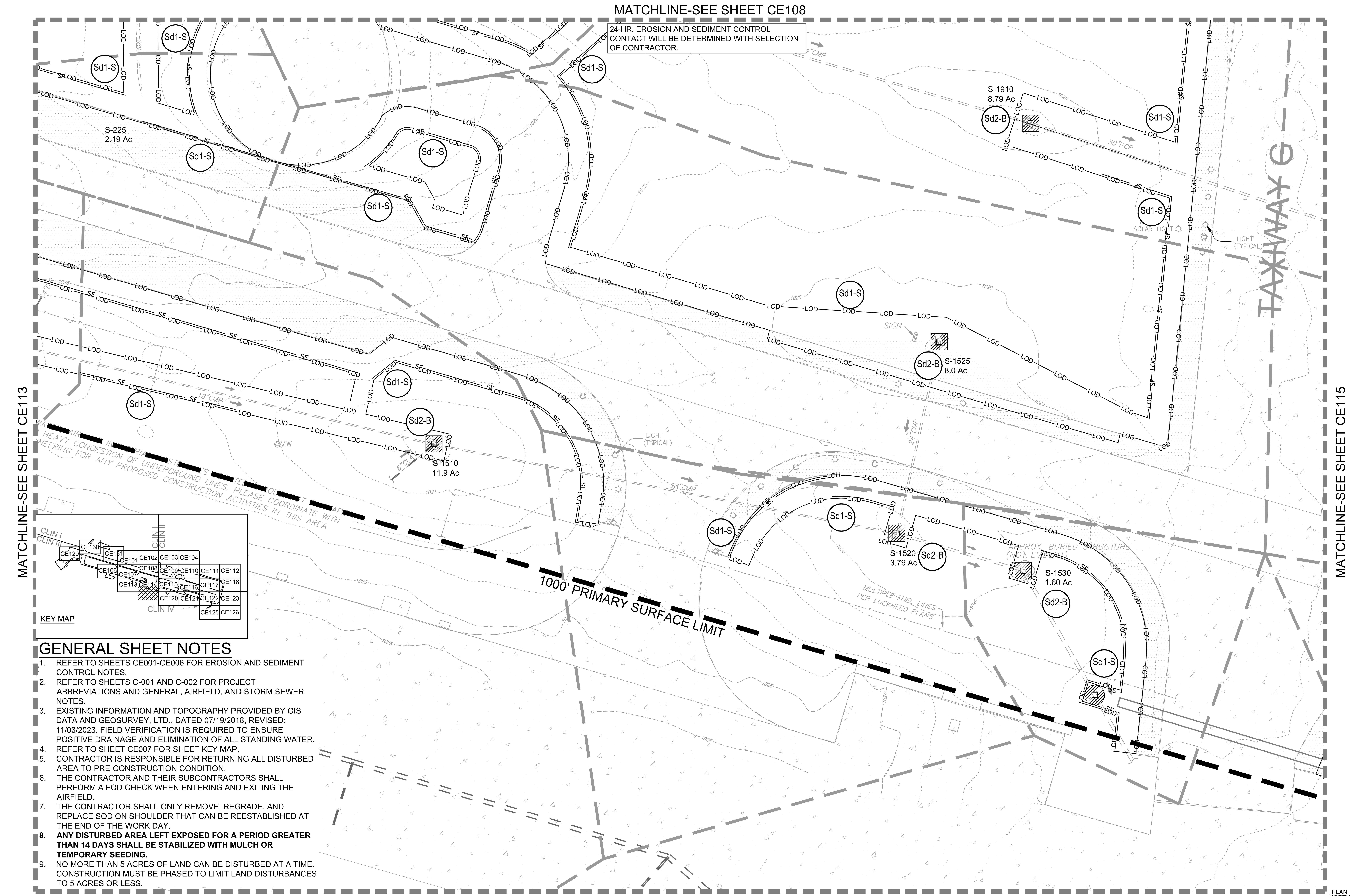

GENERAL SHEET NOTES

1. REFER TO SHEETS CE001-CE006 FOR EROSION AND SEDIMENT CONTROL NOTES.
2. REFER TO SHEETS C-001 AND C-002 FOR PROJECT ABBREVIATIONS AND GENERAL, AIRFIELD, AND STORM SEWER NOTES.
3. EXISTING INFORMATION AND TOPOGRAPHY PROVIDED BY GIS DATA AND GEOSURVEY, LTD., DATED 07/19/2018, REVISED: 11/03/2023. FIELD VERIFICATION IS REQUIRED TO ENSURE POSITIVE DRAINAGE AND ELIMINATION OF ALL STANDING WATER.
4. REFER TO SHEET CE007 FOR SHEET KEY MAP.
5. CONTRACTOR IS RESPONSIBLE FOR RETURNING ALL DISTURBED AREA TO PRE-CONSTRUCTION CONDITION.
6. THE CONTRACTOR AND THEIR SUBCONTRACTORS SHALL PERFORM A FOD CHECK WHEN ENTERING AND EXITING THE AIRFIELD.
7. THE CONTRACTOR SHALL ONLY REMOVE, REGRADE, AND REPLACE SOD ON SHOULDER THAT CAN BE REESTABLISHED AT THE END OF THE WORK DAY.
8. **ANY DISTURBED AREA LEFT EXPOSED FOR A PERIOD GREATER THAN 14 DAYS SHALL BE STABILIZED WITH MULCH OR TEMPORARY SEEDING.**
9. NO MORE THAN 5 ACRES OF LAND CAN BE DISTURBED AT A TIME. CONSTRUCTION MUST BE PHASED TO LIMIT LAND DISTURBANCES TO 5 ACRES OR LESS.

A1 EROSION AND SEDIMENT CONTROL INITIAL PLAN

SCALE: 1" = 50'

0 25' 50' 100' 150'

US Army Corps of Engineers® Louisville District

TANYA NORMAN, P.E.
P.E. No. 0038055, GA

GEORGIA REGISTERED PROFESSIONAL ENGINEER No. PE038055 TANYA L. NORMAN

DATE: 01/09/2026

MARK	DESCRIPTION	DATE

DESIGNED BY: T. NORMAN
DRAWN BY: J.P. ARISTIZABAL
CHECKED BY: D.M. LECKIE
SUBMITTED BY: A. DUEHR
SIZE: ANSI D
ISSUE DATE: JANUARY 9, 2026
SOLICITATION NO.:
CONTRACT NO.:
FILE NUMBER: 1230218
FILE NAME: CE101.dwg

U.S. ARMY CORPS OF ENGINEERS
LOUISVILLE DISTRICT
LOUISVILLE, KENTUCKY 40210-0059

POND

REPAIR & MAINTAIN AIRFIELD STORMWATER SYSTEM
PHASE II
DOBBINS AIR RESERVE BASE, GEORGIA
PROJECT NO.: FGWB 21-0002 & FGWB 25-0006
P2#: 470584

EROSION AND SEDIMENT CONTROL INITIAL PLAN

SHEET ID

CE114

CERTIFIED FINAL

FILE PATH: X:\FY23\1230218\04.CAD BIM\04.02.CAD_PH 2 SHEETS\CE101 PLOTTED: 01/09/2026 BY: NORMAN, TANYA

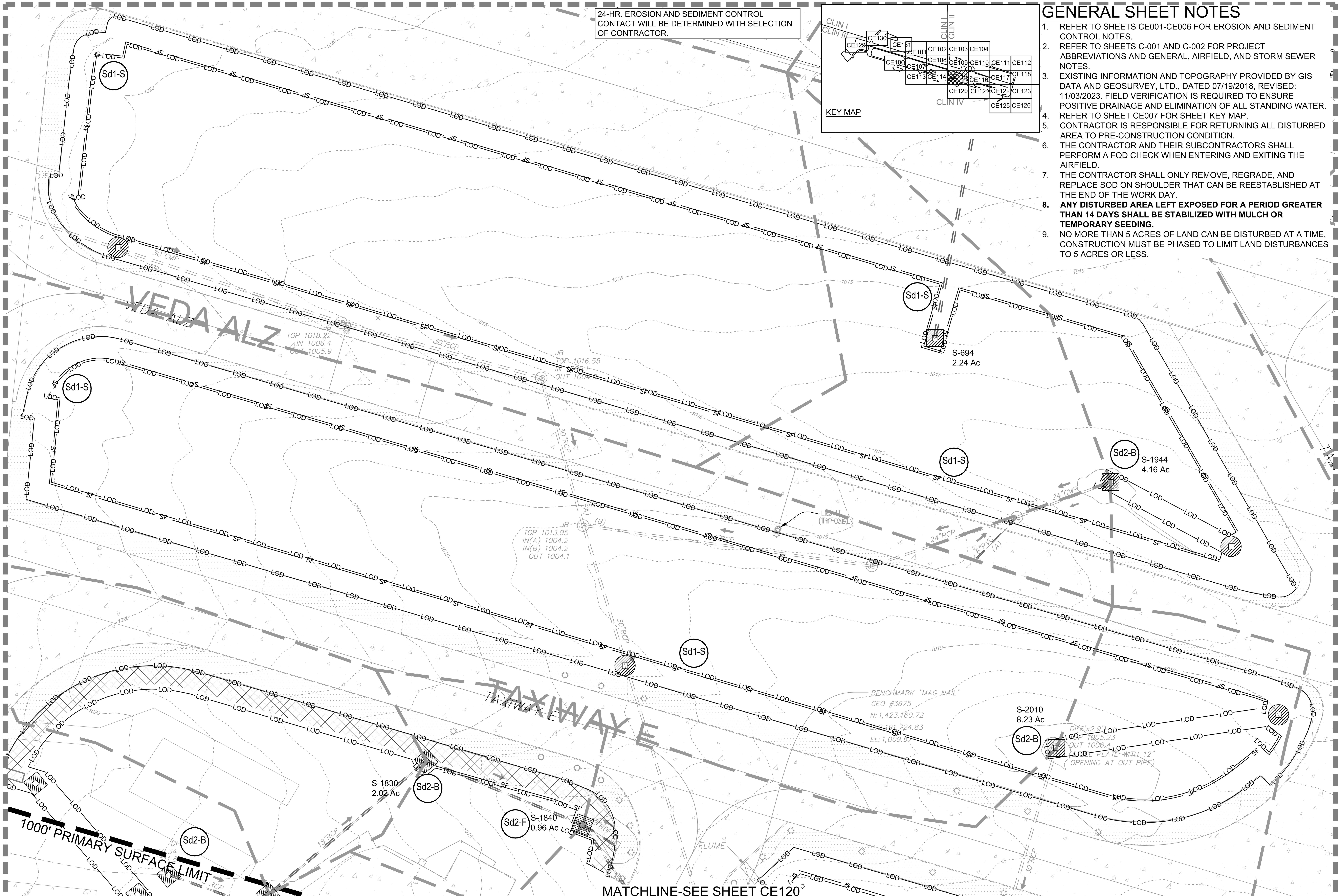

A1 EROSION AND SEDIMENT CONTROL INITIAL PLAN

SCALE: 1" = 50'

0 25' 50' 100' 150'

PLAN NORTH

GENERAL SHEET NOTES

1. REFER TO SHEETS CE001-CE006 FOR EROSION AND SEDIMENT CONTROL NOTES.
2. REFER TO SHEETS C-001 AND C-002 FOR PROJECT ABBREVIATIONS AND GENERAL, AIRFIELD, AND STORM SEWER NOTES.
3. EXISTING INFORMATION AND TOPOGRAPHY PROVIDED BY GIS DATA AND GEOSURVEY, LTD., DATED 07/19/2018, REVISED: 11/03/2023. FIELD VERIFICATION IS REQUIRED TO ENSURE POSITIVE DRAINAGE AND ELIMINATION OF ALL STANDING WATER.
4. REFER TO SHEET CE007 FOR SHEET KEY MAP.
5. CONTRACTOR IS RESPONSIBLE FOR RETURNING ALL DISTURBED AREA TO PRE-CONSTRUCTION CONDITION.
6. THE CONTRACTOR AND THEIR SUBCONTRACTORS SHALL PERFORM A FOD CHECK WHEN ENTERING AND EXITING THE AIRFIELD.
7. THE CONTRACTOR SHALL ONLY REMOVE, REGRADE, AND REPLACE SOD ON SHOULDER THAT CAN BE REESTABLISHED AT THE END OF THE WORK DAY.
8. **ANY DISTURBED AREA LEFT EXPOSED FOR A PERIOD GREATER THAN 14 DAYS SHALL BE STABILIZED WITH MULCH OR TEMPORARY SEEDING.**
9. NO MORE THAN 5 ACRES OF LAND CAN BE DISTURBED AT A TIME. CONSTRUCTION MUST BE PHASED TO LIMIT LAND DISTURBANCES TO 5 ACRES OR LESS.

US Army Corps of Engineers®
Louisville District

TANYA NORMAN, P.E.
P.E. No. 0038055, GA

GEORGIA REGISTERED No. PE038055 PROFESSIONAL ENGINEER TANYA L. NORMAN

DATE: 01/09/2026

MARK	DESCRIPTION	DATE

ISSUE DATE: JANUARY 9, 2026	SOLICITATION NO.:	
CONTRACT NO.:	FILE NUMBER: 1230218	
DESIGNED BY: T. NORMAN	DRAWN BY: J.P. ARISTIZABAL	CHECKED BY: D.M. LECKIE
SUBMITTED BY: A. DUEHR	SIZE: ANSI D	FILE NAME: CE101.dwg

U.S. ARMY CORPS OF ENGINEERS
LOUISVILLE DISTRICT
LOUISVILLE, KENTUCKY 40210-0059

POND
3500 PARKWAY LANE
SUITE 500
PEACHTREE CORNERS, GA 30092
PHONE: (678) 336-7740
POND JOB No.: 1230218

REPAIR & MAINTAIN AIRFIELD STORMWATER SYSTEM
PHASE II
DOBBINS AIR RESERVE BASE, GEORGIA
PROJECT NO.: FGWB 21-0002 & FGWB 25-0006
P2#: 470584

EROSION AND SEDIMENT CONTROL INITIAL PLAN

SHEET ID

CE115

CERTIFIED FINAL

FILE PATH: X:\FY23\1230218\04.CAD BIM\04.02.CAD_PH 2 SHEETS\CE101 PLOTTED: 01/09/2026 BY: NORMAN, TANYA

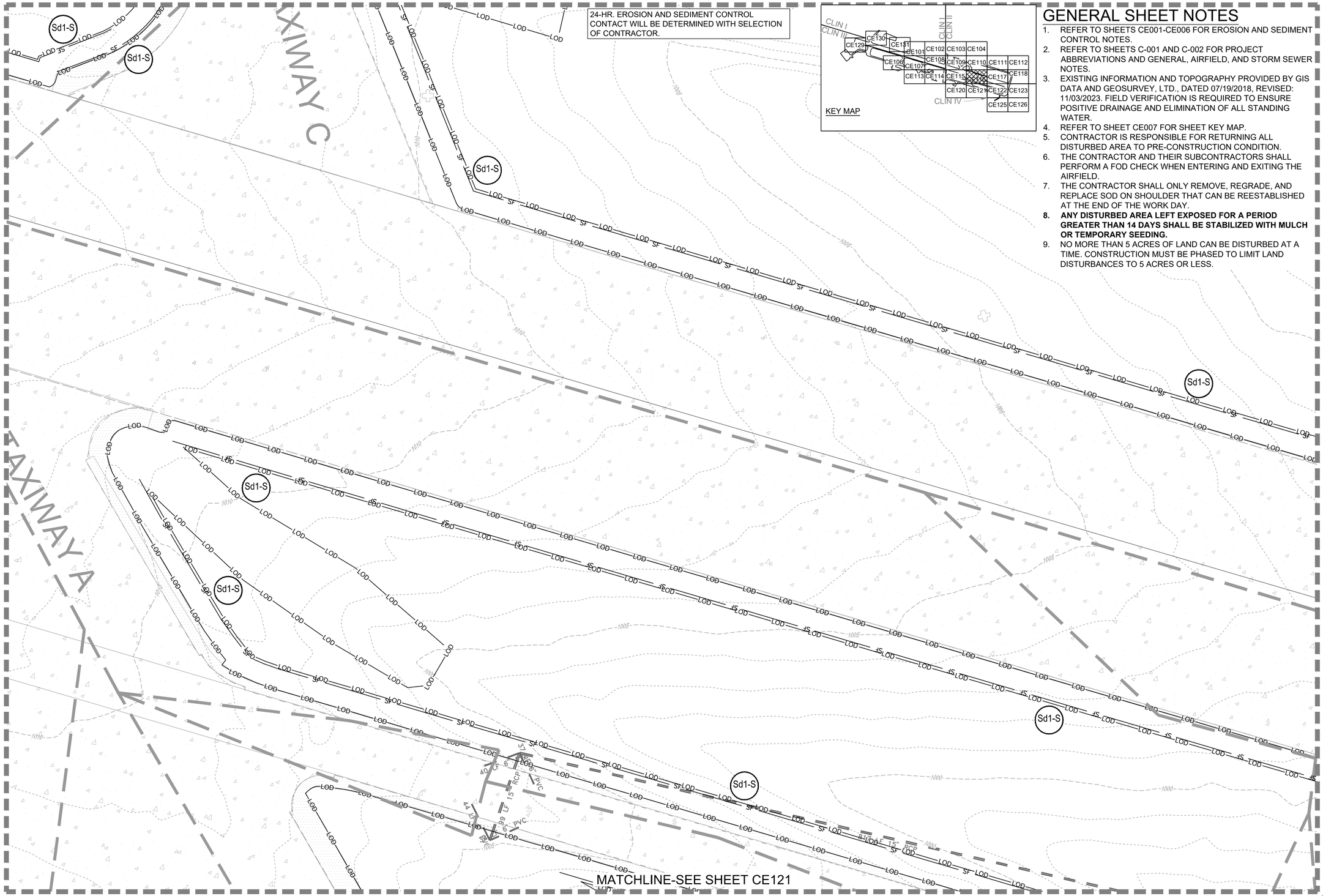

GENERAL SHEET NOTES

1. REFER TO SHEETS CE001-CE006 FOR EROSION AND SEDIMENT CONTROL NOTES.
2. REFER TO SHEETS C-001 AND C-002 FOR PROJECT ABBREVIATIONS AND GENERAL, AIRFIELD, AND STORM SEWER NOTES.
3. EXISTING INFORMATION AND TOPOGRAPHY PROVIDED BY GIS DATA AND GEOSURVEY, LTD., DATED 07/19/2018, REVISED: 11/03/2023. FIELD VERIFICATION IS REQUIRED TO ENSURE POSITIVE DRAINAGE AND ELIMINATION OF ALL STANDING WATER.
4. REFER TO SHEET CE007 FOR SHEET KEY MAP.
5. CONTRACTOR IS RESPONSIBLE FOR RETURNING ALL DISTURBED AREA TO PRE-CONSTRUCTION CONDITION.
6. THE CONTRACTOR AND THEIR SUBCONTRACTORS SHALL PERFORM A FOD CHECK WHEN ENTERING AND EXITING THE AIRFIELD.
7. THE CONTRACTOR SHALL ONLY REMOVE, REGRADE, AND REPLACE SOD ON SHOULDER THAT CAN BE REESTABLISHED AT THE END OF THE WORK DAY.
8. **ANY DISTURBED AREA LEFT EXPOSED FOR A PERIOD GREATER THAN 14 DAYS SHALL BE STABILIZED WITH MULCH OR TEMPORARY SEEDING.**
9. NO MORE THAN 5 ACRES OF LAND CAN BE DISTURBED AT A TIME. CONSTRUCTION MUST BE PHASED TO LIMIT LAND DISTURBANCES TO 5 ACRES OR LESS.

A1 EROSION AND SEDIMENT CONTROL INITIAL PLAN

SCALE: 1" = 50'

0 25' 50' 100' 150'

US Army Corps of Engineers®
Louisville District

TANYA NORMAN, P.E.
P.E. No. 0038055, GA

GEORGIA REGISTERED No. PE038055 PROFESSIONAL ENGINEER TANYA L. NORMAN

DATE: 01/09/2026

MARK	DESCRIPTION	DATE

DESIGNED BY: T. NORMAN
DRAWN BY: J.P. ARISTIZABAL
CHECKED BY: D.M. LECKIE
SUBMITTED BY: A. DUEHR
SIZE: ANSI D
FILE NAME: CE101.dwg
ISSUE DATE: JANUARY 9, 2026
SOLICITATION NO.:
CONTRACT NO.:
FILE NUMBER: 1230218

U.S. ARMY CORPS OF ENGINEERS
LOUISVILLE DISTRICT
LOUISVILLE, KENTUCKY 40210-0059

POND
3500 PARKWAY LANE
SUITE 500
PEACHTREE CORNERS, GA 30092
PHONE (678) 336-7770
POND JOB No. 1230218

REPAIR & MAINTAIN AIRFIELD STORMWATER SYSTEM
PHASE II
DOBBINS AIR RESERVE BASE, GEORGIA
PROJECT NO.: FGWB 21-0002 & FGWB 25-0006
P2#: 470584
EROSION AND SEDIMENT CONTROL
INITIAL PLAN

SHEET ID
CE116

CERTIFIED FINAL

FILE PATH: X:\FY23\1230218\04.CAD BIM\04.02.CAD_PH 2 SHEETS\CE101 PLOTTED: 01/09/2026 BY: NORMAN, TANYA

MATCHLINE-SEE SHEET CE111

GENERAL SHEET NOTES

1. REFER TO SHEETS CE001-CE006 FOR EROSION AND SEDIMENT CONTROL NOTES.
2. REFER TO SHEETS C-001 AND C-002 FOR PROJECT ABBREVIATIONS AND GENERAL, AIRFIELD, AND STORM SEWER NOTES.
3. EXISTING INFORMATION AND TOPOGRAPHY PROVIDED BY GIS DATA AND GEOSURVEY, LTD., DATED 07/19/2018, REVISED: 11/03/2023. FIELD VERIFICATION IS REQUIRED TO ENSURE POSITIVE DRAINAGE AND ELIMINATION OF ALL STANDING WATER.
4. REFER TO SHEET CE007 FOR SHEET KEY MAP.
5. CONTRACTOR IS RESPONSIBLE FOR RETURNING ALL DISTURBED AREA TO PRE-CONSTRUCTION CONDITION.
6. THE CONTRACTOR AND THEIR SUBCONTRACTORS SHALL PERFORM A FOD CHECK WHEN ENTERING AND EXITING THE AIRFIELD.
7. THE CONTRACTOR SHALL ONLY REMOVE, REGRADE, AND REPLACE SOD ON SHOULDER THAT CAN BE REESTABLISHED AT THE END OF THE WORK DAY.
8. **ANY DISTURBED AREA LEFT EXPOSED FOR A PERIOD GREATER THAN 14 DAYS SHALL BE STABILIZED WITH MULCH OR TEMPORARY SEEDING.**
9. NO MORE THAN 5 ACRES OF LAND CAN BE DISTURBED AT A TIME. CONSTRUCTION MUST BE PHASED TO LIMIT LAND DISTURBANCES TO 5 ACRES OR LESS.

24-HR. EROSION AND SEDIMENT CONTROL CONTACT WILL BE DETERMINED WITH SELECTION OF CONTRACTOR.

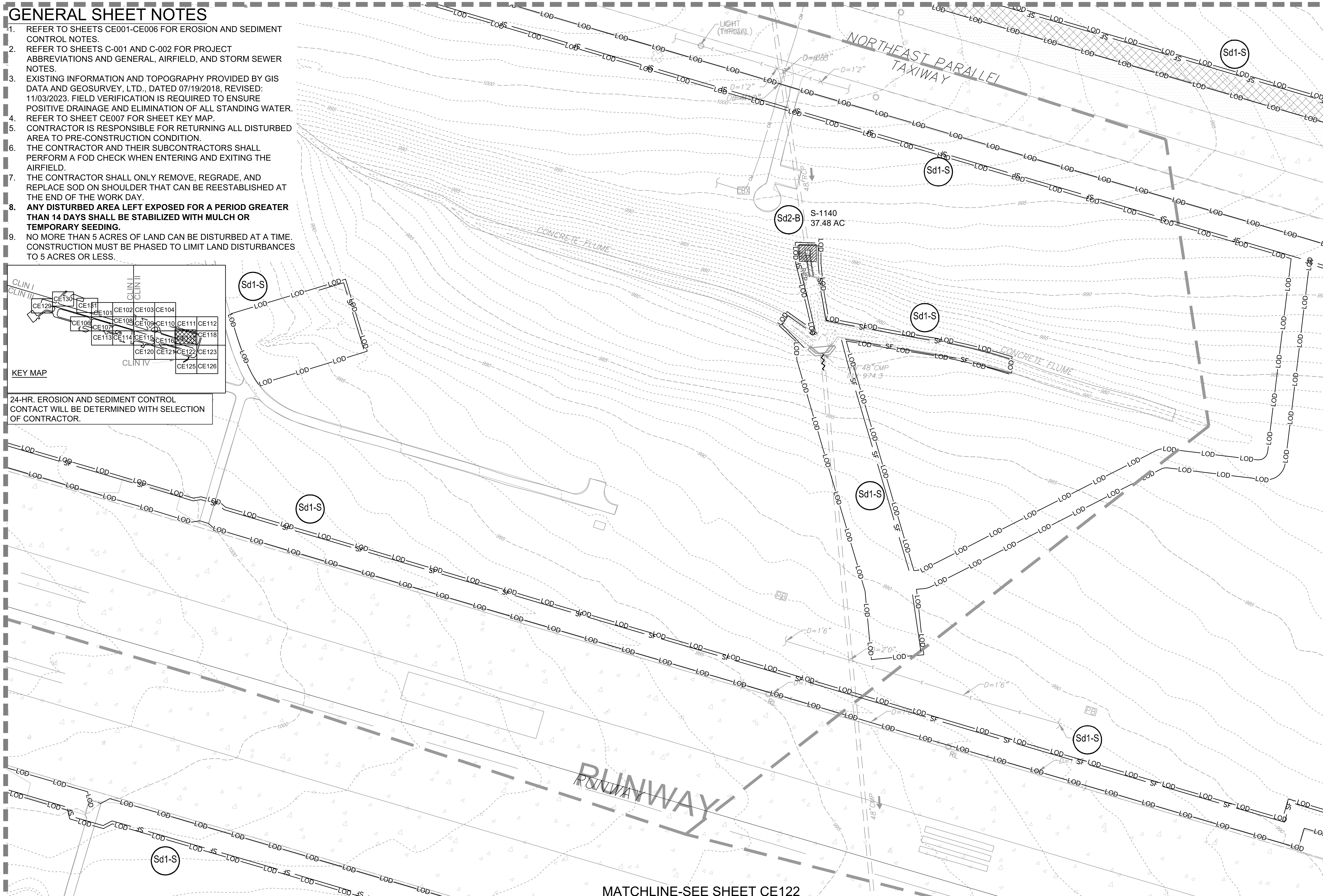

MATCHLINE-SEE SHEET CE122

A1 EROSION AND SEDIMENT CONTROL INITIAL PLAN
SCALE: 1" = 50'
0 25' 50' 100' 150'

PLAN NORTH

US Army Corps of Engineers® Louisville District

TANYA NORMAN, P.E.
P.E. No. 0038055, GA
DATE: 01/09/2026

MARK	DESCRIPTION	DATE

ISSUE DATE: JANUARY 9, 2026
SOLICITATION NO.:
CONTRACT NO.:
FILE NUMBER: 1230218
DESIGNED BY: T. NORMAN
DRAWN BY: J.P. ARISTIZABAL
CHECKED BY: D.M. LECKIE
SUBMITTED BY: A. DUEHR
SIZE: ANSI D
FILE NAME: CE101.dwg

U.S. ARMY CORPS OF ENGINEERS
LOUISVILLE DISTRICT
LOUISVILLE, KENTUCKY 40210-0059

POND

REPAIR & MAINTAIN AIRFIELD STORMWATER SYSTEM PHASE II
DOBBINS AIR RESERVE BASE, GEORGIA
PROJECT NO.: FGWB 21-0002 & FGWB 25-0006
P2#: 470584
EROSION AND SEDIMENT CONTROL INITIAL PLAN

SHEET ID
CE117

CERTIFIED FINAL

FILE PATH: X:\FY23\1230218\04.CAD BIM\04.02.CAD_PH 2 SHEETS\CE101 PLOTTED: 01/09/2026 BY: NORMAN, TANYA

GENERAL SHEET NOTES

1. REFER TO SHEETS CE001-CE006 FOR EROSION AND SEDIMENT CONTROL NOTES.
2. REFER TO SHEETS C-001 AND C-002 FOR PROJECT ABBREVIATIONS AND GENERAL, AIRFIELD, AND STORM SEWER NOTES.
3. EXISTING INFORMATION AND TOPOGRAPHY PROVIDED BY GIS DATA AND GEOSURVEY, LTD., DATED 07/19/2018, REVISED: 11/03/2023. FIELD VERIFICATION IS REQUIRED TO ENSURE POSITIVE DRAINAGE AND ELIMINATION OF ALL STANDING WATER.
4. REFER TO SHEET CE007 FOR SHEET KEY MAP.
5. CONTRACTOR IS RESPONSIBLE FOR RETURNING ALL DISTURBED AREA TO PRE-CONSTRUCTION CONDITION.
6. THE CONTRACTOR AND THEIR SUBCONTRACTORS SHALL PERFORM A FOD CHECK WHEN ENTERING AND EXITING THE AIRFIELD.
7. THE CONTRACTOR SHALL ONLY REMOVE, REGRADE, AND REPLACE SOD ON SHOULDER THAT CAN BE REESTABLISHED AT THE END OF THE WORK DAY.
8. **ANY DISTURBED AREA LEFT EXPOSED FOR A PERIOD GREATER THAN 14 DAYS SHALL BE STABILIZED WITH MULCH OR TEMPORARY SEEDING.**
9. NO MORE THAN 5 ACRES OF LAND CAN BE DISTURBED AT A TIME. CONSTRUCTION MUST BE PHASED TO LIMIT LAND DISTURBANCES TO 5 ACRES OR LESS.

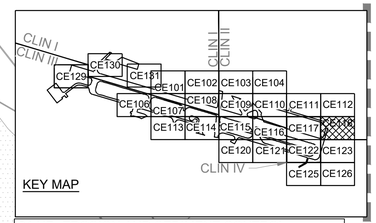

KEY MAP

24-HR. EROSION AND SEDIMENT CONTROL CONTACT WILL BE DETERMINED WITH SELECTION OF CONTRACTOR.

MATCHLINE-SEE SHEET CE117

MATCHLINE-SEE SHEET CE123

A1 EROSION AND SEDIMENT CONTROL INITIAL PLAN
SCALE: 1" = 50'
0 25' 50' 100' 150'

PLAN NORTH

US Army Corps of Engineers®
Louisville District

TANYA NORMAN, P.E.
P.E. No. 0038055, GA
REGISTERED PROFESSIONAL ENGINEER
GEORGIA
No. PE038055
TANYA L. NORMAN
DATE: 01/09/2026

MARK	DESCRIPTION	DATE

ISSUE DATE: JANUARY 9, 2026
SOLICITATION NO.:
CONTRACT NO.:
FILE NUMBER: 1230218

DESIGNED BY: T. NORMAN
DRAWN BY: J.P. ARISTIZABAL
CHECKED BY: D.M. LECKIE
SUBMITTED BY: A. DUEHR
SIZE: ANSI D
FILE NAME: CE101.dwg

U.S. ARMY CORPS OF ENGINEERS
LOUISVILLE DISTRICT
LOUISVILLE, KENTUCKY 40210-0059

POND
POND & COMPANY
SUITE 500
1970 BROADMOOR AVE.
BROADMOOR BUILDING
PHONE (678) 336-2742
PHONE (859) 780-7742
POND.COM

REPAIR & MAINTAIN AIRFIELD STORMWATER SYSTEM
PHASE II
DOBBINS AIR RESERVE BASE, GEORGIA
PROJECT NO.: FGWB 21-0002 & FGWB 25-0006
P2#: 470584
EROSION AND SEDIMENT CONTROL
INITIAL PLAN

SHEET ID
CE118

CERTIFIED FINAL

FILE PATH: X:\PY23\123021804\CAD BIM\04.02.CAD_PH 2 SHEETS\CE101 PLOTTED: 01/09/2026 BY: NORMAN, TANYA

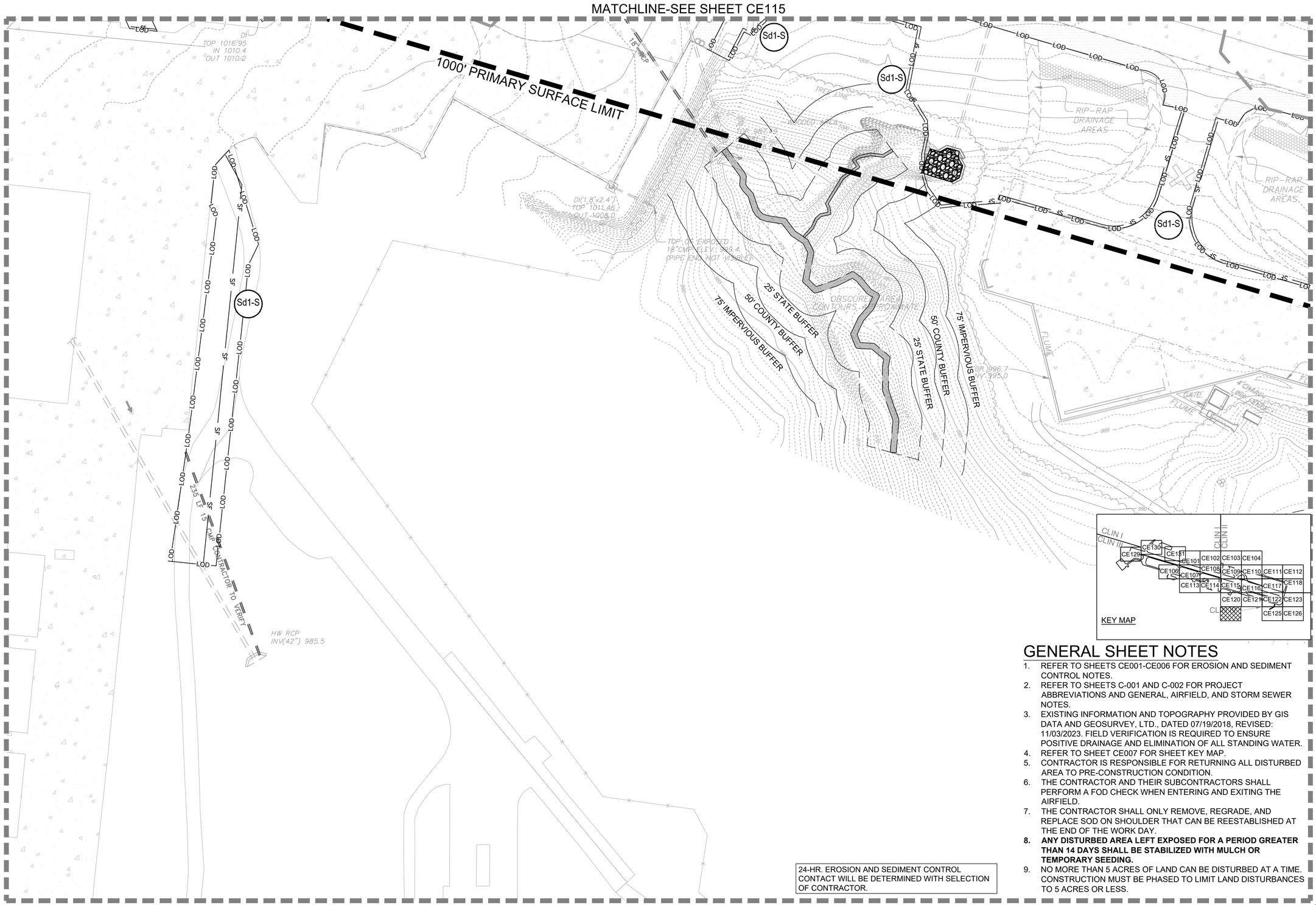

GENERAL SHEET NOTES

1. REFER TO SHEETS CE001-CE006 FOR EROSION AND SEDIMENT CONTROL NOTES.
2. REFER TO SHEETS C-001 AND C-002 FOR PROJECT ABBREVIATIONS AND GENERAL, AIRFIELD, AND STORM SEWER NOTES.
3. EXISTING INFORMATION AND TOPOGRAPHY PROVIDED BY GIS DATA AND GEOSURVEY, LTD., DATED 07/19/2018, REVISED: 11/03/2023. FIELD VERIFICATION IS REQUIRED TO ENSURE POSITIVE DRAINAGE AND ELIMINATION OF ALL STANDING WATER.
4. REFER TO SHEET CE007 FOR SHEET KEY MAP.
5. CONTRACTOR IS RESPONSIBLE FOR RETURNING ALL DISTURBED AREA TO PRE-CONSTRUCTION CONDITION.
6. THE CONTRACTOR AND THEIR SUBCONTRACTORS SHALL PERFORM A FOD CHECK WHEN ENTERING AND EXITING THE AIRFIELD.
7. THE CONTRACTOR SHALL ONLY REMOVE, REGRADE, AND REPLACE SOD ON SHOULDER THAT CAN BE REESTABLISHED AT THE END OF THE WORK DAY.
8. **ANY DISTURBED AREA LEFT EXPOSED FOR A PERIOD GREATER THAN 14 DAYS SHALL BE STABILIZED WITH MULCH OR TEMPORARY SEEDING.**
9. NO MORE THAN 5 ACRES OF LAND CAN BE DISTURBED AT A TIME. CONSTRUCTION MUST BE PHASED TO LIMIT LAND DISTURBANCES TO 5 ACRES OR LESS.

24-HR. EROSION AND SEDIMENT CONTROL CONTACT WILL BE DETERMINED WITH SELECTION OF CONTRACTOR.

A1 EROSION AND SEDIMENT CONTROL INITIAL PLAN

SCALE: 1" = 50'

0 25' 50' 100' 150'

PLAN NORTH

US Army Corps of Engineers®
Louisville District

TANYA NORMAN, P.E.
P.E. No. 0038055, GA

GEORGIA REGISTERED No. PE038055 PROFESSIONAL ENGINEER TANYA L. NORMAN

DATE: 01/09/2026

MARK	DESCRIPTION	DATE

U.S. ARMY CORPS OF ENGINEERS
LOUISVILLE DISTRICT
LOUISVILLE, KENTUCKY 40210-0059

POND
3500 PARKWAY LANE
SUITE 500
PEACHTREE CORNERS, GA 30092
PHONE (678) 336-7150
FORD JOB No. 1230218

DESIGNED BY: T. NORMAN
DRAWN BY: J.P. ARISTIZABAL
CHECKED BY: D.M. LECKIE
SUBMITTED BY: A. DUEHR
SIZE: ANSI D
FILE NAME: CE101.dwg
ISSUE DATE: JANUARY 9, 2026
SOLICITATION NO.:
CONTRACT NO.:
FILE NUMBER: 1230218

REPAIR & MAINTAIN AIRFIELD STORMWATER SYSTEM
PHASE II
DOBBINS AIR RESERVE BASE, GEORGIA
PROJECT NO.: FGWB 21-0002 & FGWB 25-0006
P2#: 470584
EROSION AND SEDIMENT CONTROL
INITIAL PLAN

SHEET ID
CE120

CERTIFIED FINAL

FILE PATH: X:\FY23\1230218\04.CAD BIM\04.02.CAD_PH 2 SHEETS\CE101 PLOTTED: 01/09/2026 BY: NORMAN, TANYA

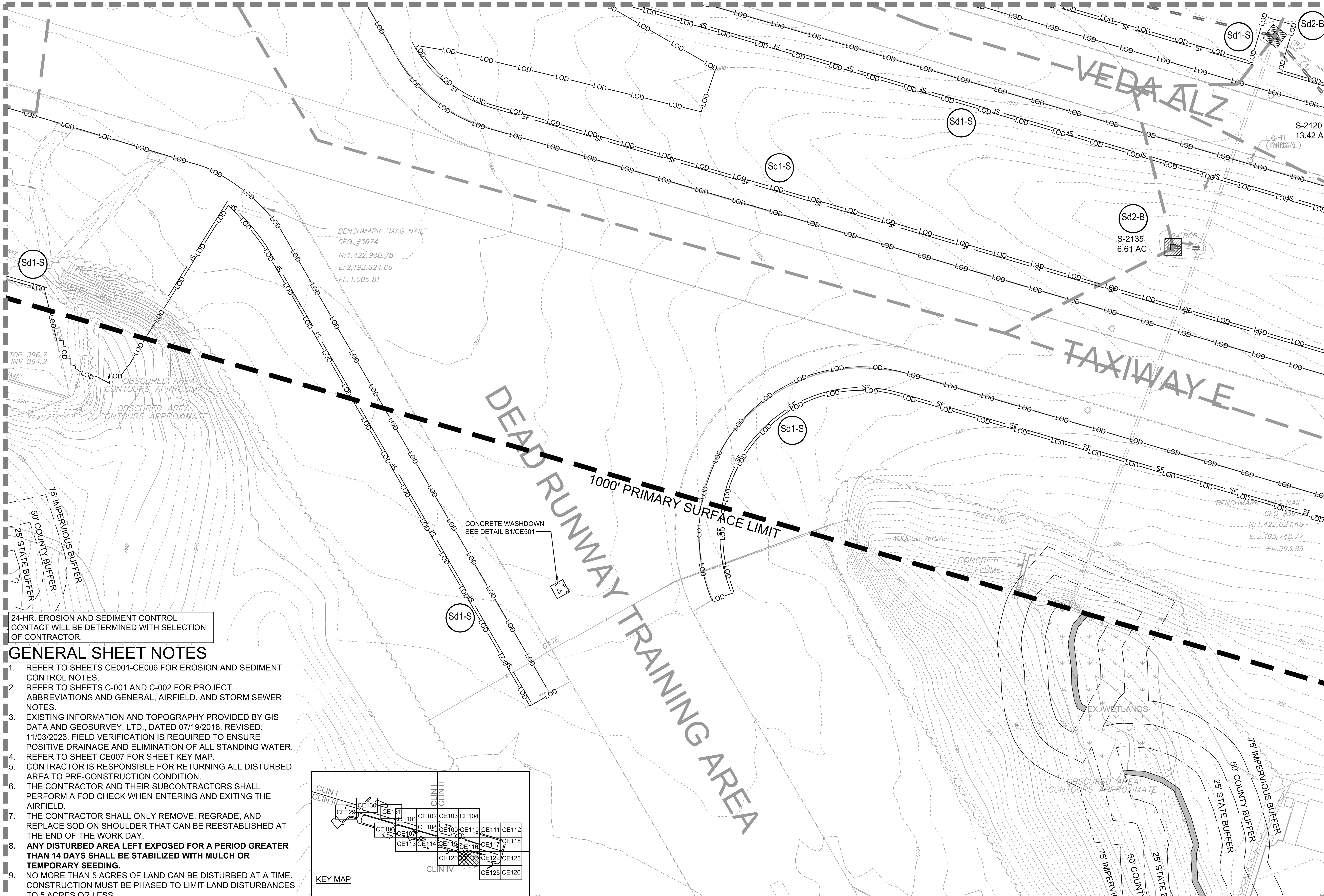

24-HR. EROSION AND SEDIMENT CONTROL CONTACT WILL BE DETERMINED WITH SELECTION OF CONTRACTOR.

GENERAL SHEET NOTES

1. REFER TO SHEETS CE001-CE006 FOR EROSION AND SEDIMENT CONTROL NOTES.
2. REFER TO SHEETS C-001 AND C-002 FOR PROJECT ABBREVIATIONS AND GENERAL, AIRFIELD, AND STORM SEWER NOTES.
3. EXISTING INFORMATION AND TOPOGRAPHY PROVIDED BY GIS DATA AND GEOSURVEY, LTD., DATED 07/19/2018, REVISED: 11/03/2023. FIELD VERIFICATION IS REQUIRED TO ENSURE POSITIVE DRAINAGE AND ELIMINATION OF ALL STANDING WATER.
4. REFER TO SHEET CE007 FOR SHEET KEY MAP.
5. CONTRACTOR IS RESPONSIBLE FOR RETURNING ALL DISTURBED AREA TO PRE-CONSTRUCTION CONDITION.
6. THE CONTRACTOR AND THEIR SUBCONTRACTORS SHALL PERFORM A FOD CHECK WHEN ENTERING AND EXITING THE AIRFIELD.
7. THE CONTRACTOR SHALL ONLY REMOVE, REGRADE, AND REPLACE SOD ON SHOULDER THAT CAN BE REESTABLISHED AT THE END OF THE WORK DAY.
8. **ANY DISTURBED AREA LEFT EXPOSED FOR A PERIOD GREATER THAN 14 DAYS SHALL BE STABILIZED WITH MULCH OR TEMPORARY SEEDING.**
9. NO MORE THAN 5 ACRES OF LAND CAN BE DISTURBED AT A TIME. CONSTRUCTION MUST BE PHASED TO LIMIT LAND DISTURBANCES TO 5 ACRES OR LESS.

A1 EROSION AND SEDIMENT CONTROL INITIAL PLAN

SCALE: 1" = 50'

0 25' 50' 100' 150'

PLAN NORTH

US Army Corps of Engineers® Louisville District

TANYA NORMAN, P.E.
P.E. No. 0038055, GA

GEORGIA REGISTERED PROFESSIONAL ENGINEER No. PE038055 TANYA L. NORMAN

DATE: 01/09/2026

MARK	DESCRIPTION	DATE

DESIGNED BY: T. NORMAN	ISSUE DATE: JANUARY 9, 2026
DRAWN BY: J.P. ARISTIZABAL	SOLICITATION NO.:
CHECKED BY: D.M. LECKIE	CONTRACT NO.:
SUBMITTED BY: A. DUEHR	FILE NUMBER: 1230218
SIZE: ANSI D	FILE NAME: CE101.dwg

U.S. ARMY CORPS OF ENGINEERS
LOUISVILLE DISTRICT
LOUISVILLE, KENTUCKY 40210-0059

POND
3500 PARKWAY LANE
SUITE 500
PEACHTREE CORNERS, GA 30092
PHONE (678) 336-7740
POND JOB No. 1230218

REPAIR & MAINTAIN AIRFIELD STORMWATER SYSTEM
PHASE II
DOBBINS AIR RESERVE BASE, GEORGIA
PROJECT NO.: FGWB 21-0002 & FGWB 25-0006
P2#: 470584
EROSION AND SEDIMENT CONTROL
INITIAL PLAN

SHEET ID

CE121

CERTIFIED FINAL

FILE PATH: X:\FY23\1230218\04.CAD BIM\04.02.CAD_PH 2 SHEETS\CE101 PLOTTED: 01/09/2026 BY: NORMAN, TANYA

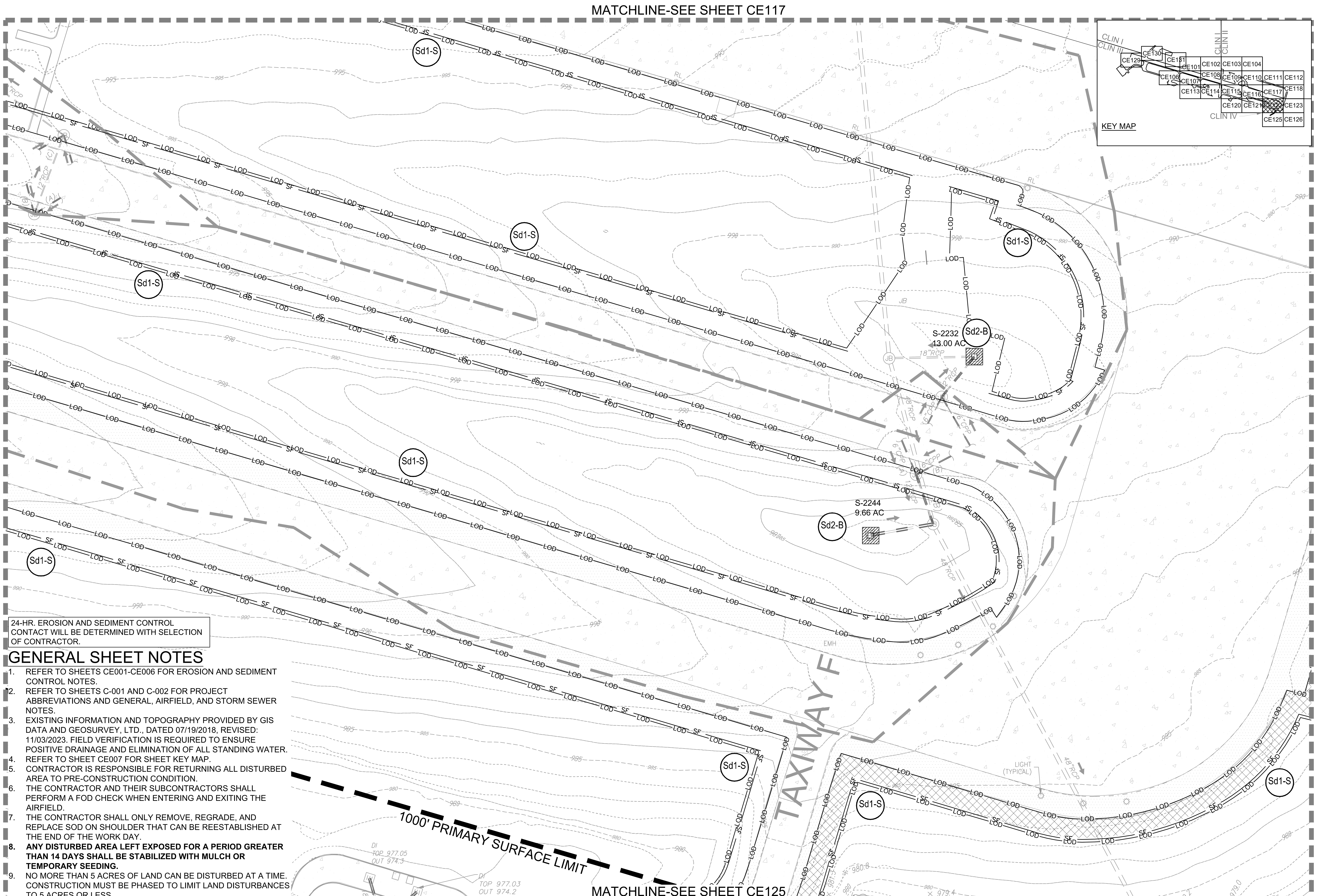

24-HR. EROSION AND SEDIMENT CONTROL CONTACT WILL BE DETERMINED WITH SELECTION OF CONTRACTOR.

GENERAL SHEET NOTES

1. REFER TO SHEETS CE001-CE006 FOR EROSION AND SEDIMENT CONTROL NOTES.
2. REFER TO SHEETS C-001 AND C-002 FOR PROJECT ABBREVIATIONS AND GENERAL, AIRFIELD, AND STORM SEWER NOTES.
3. EXISTING INFORMATION AND TOPOGRAPHY PROVIDED BY GIS DATA AND GEOSURVEY, LTD., DATED 07/19/2018, REVISED: 11/03/2023. FIELD VERIFICATION IS REQUIRED TO ENSURE POSITIVE DRAINAGE AND ELIMINATION OF ALL STANDING WATER.
4. REFER TO SHEET CE007 FOR SHEET KEY MAP.
5. CONTRACTOR IS RESPONSIBLE FOR RETURNING ALL DISTURBED AREA TO PRE-CONSTRUCTION CONDITION.
6. THE CONTRACTOR AND THEIR SUBCONTRACTORS SHALL PERFORM A FOD CHECK WHEN ENTERING AND EXITING THE AIRFIELD.
7. THE CONTRACTOR SHALL ONLY REMOVE, REGRADE, AND REPLACE SOD ON SHOULDER THAT CAN BE REESTABLISHED AT THE END OF THE WORK DAY.
8. **ANY DISTURBED AREA LEFT EXPOSED FOR A PERIOD GREATER THAN 14 DAYS SHALL BE STABILIZED WITH MULCH OR TEMPORARY SEEDING.**
9. NO MORE THAN 5 ACRES OF LAND CAN BE DISTURBED AT A TIME. CONSTRUCTION MUST BE PHASED TO LIMIT LAND DISTURBANCES TO 5 ACRES OR LESS.

A1 EROSION AND SEDIMENT CONTROL INITIAL PLAN

SCALE: 1" = 50'

0 25' 50' 100' 150'

PLAN NORTH

US Army Corps of Engineers®
Louisville District

TANYA NORMAN, P.E.
P.E. No. 0038055, GA

GEORGIA REGISTERED No. PE038055 PROFESSIONAL ENGINEER TANYA L. NORMAN

DATE: 01/09/2026

MARK	DESCRIPTION	DATE

DESIGNED BY: T. NORMAN	ISSUE DATE: JANUARY 9, 2026
DRAWN BY: J.P. ARISTIZABAL	SOLICITATION NO.:
CHECKED BY: D.M. LECKIE	CONTRACT NO.:
SUBMITTED BY: A. DUEHR	FILE NUMBER: 1230218
SIZE: ANSI D	FILE NAME: CE101.dwg

U.S. ARMY CORPS OF ENGINEERS
LOUISVILLE DISTRICT
LOUISVILLE, KENTUCKY 40210-0059

POND
3500 PARKWAY LANE
SUITE 500
PEACHTREE CORNERS, GA 30092
PHONE (678) 336-7740
POND JOB No. 1230218

REPAIR & MAINTAIN AIRFIELD STORMWATER SYSTEM
PHASE II
DOBBINS AIR RESERVE BASE, GEORGIA
PROJECT NO.: FGWB 21-0002 & FGWB 25-0006
P2#: 470584
EROSION AND SEDIMENT CONTROL
INITIAL PLAN

SHEET ID

CE122

CERTIFIED FINAL

FILE PATH: X:\FY23\1230218\04.CAD BIM\04.02.CAD_PH 2 SHEETS\CE101 PLOTTED: 01/09/2026 BY: NORMAN, TANYA

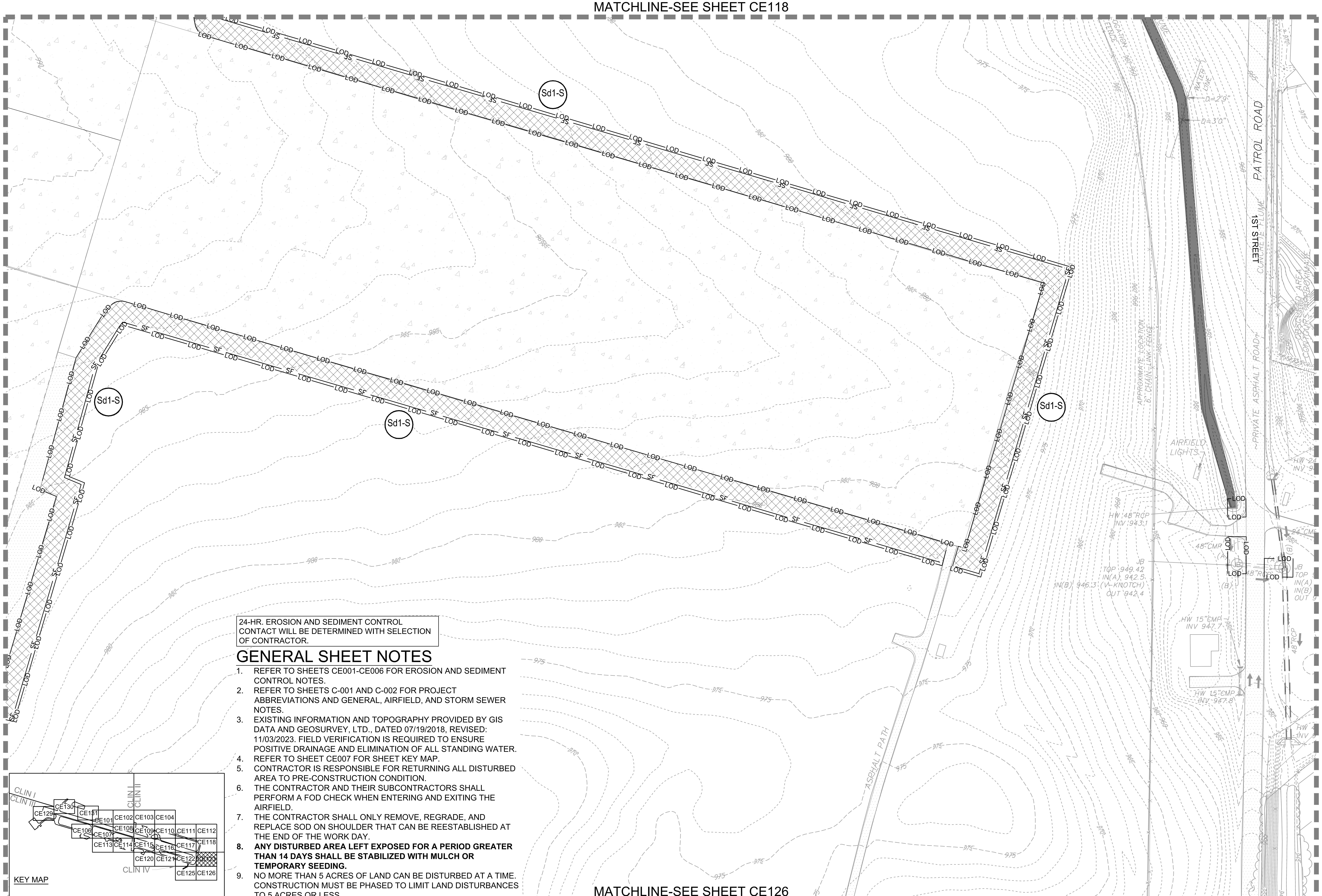

24-HR. EROSION AND SEDIMENT CONTROL CONTACT WILL BE DETERMINED WITH SELECTION OF CONTRACTOR.

GENERAL SHEET NOTES

1. REFER TO SHEETS CE001-CE006 FOR EROSION AND SEDIMENT CONTROL NOTES.
2. REFER TO SHEETS C-001 AND C-002 FOR PROJECT ABBREVIATIONS AND GENERAL, AIRFIELD, AND STORM SEWER NOTES.
3. EXISTING INFORMATION AND TOPOGRAPHY PROVIDED BY GIS DATA AND GEOSURVEY, LTD., DATED 07/19/2018, REVISED: 11/03/2023. FIELD VERIFICATION IS REQUIRED TO ENSURE POSITIVE DRAINAGE AND ELIMINATION OF ALL STANDING WATER.
4. REFER TO SHEET CE007 FOR SHEET KEY MAP.
5. CONTRACTOR IS RESPONSIBLE FOR RETURNING ALL DISTURBED AREA TO PRE-CONSTRUCTION CONDITION.
6. THE CONTRACTOR AND THEIR SUBCONTRACTORS SHALL PERFORM A FOD CHECK WHEN ENTERING AND EXITING THE AIRFIELD.
7. THE CONTRACTOR SHALL ONLY REMOVE, REGRADE, AND REPLACE SOD ON SHOULDER THAT CAN BE REESTABLISHED AT THE END OF THE WORK DAY.
8. **ANY DISTURBED AREA LEFT EXPOSED FOR A PERIOD GREATER THAN 14 DAYS SHALL BE STABILIZED WITH MULCH OR TEMPORARY SEEDING.**
9. NO MORE THAN 5 ACRES OF LAND CAN BE DISTURBED AT A TIME. CONSTRUCTION MUST BE PHASED TO LIMIT LAND DISTURBANCES TO 5 ACRES OR LESS.

A1 EROSION AND SEDIMENT CONTROL INITIAL PLAN

SCALE: 1" = 50'

US Army Corps of Engineers®
Louisville District

TANYA NORMAN, P.E.
P.E. No. 0038055, GA

DATE: 01/09/2026

MARK	DESCRIPTION	DATE

DESIGNED BY: T. NORMAN
DRAWN BY: J.P. ARISTIZABAL
CHECKED BY: D.M. LECKIE
SUBMITTED BY: A. DUEHR
SIZE: ANSI D
FILE NAME: CE101.dwg
ISSUE DATE: JANUARY 9, 2026
SOLICITATION NO.:
CONTRACT NO.:
FILE NUMBER: 1230218

U.S. ARMY CORPS OF ENGINEERS
LOUISVILLE DISTRICT
LOUISVILLE, KENTUCKY 40210-0059

POND
3500 PARKWAY LANE
SUITE 500
PEACHTREE CORNERS, GA 30092
PHONE (678) 336-7740
POND JOB No. 1230218

REPAIR & MAINTAIN AIRFIELD STORMWATER SYSTEM
PHASE II
DOBBINS AIR RESERVE BASE, GEORGIA
PROJECT NO.: FGWB 21-0002 & FGWB 25-0006
P2#: 470584

EROSION AND SEDIMENT CONTROL INITIAL PLAN

SHEET ID

CE123

CERTIFIED FINAL

FILE PATH: X:\FY23\1230218\04.CAD BIM\04.02.CAD_PH 2 SHEETS\CE101 PLOTTED: 01/09/2026 BY: NORMAN, TANYA

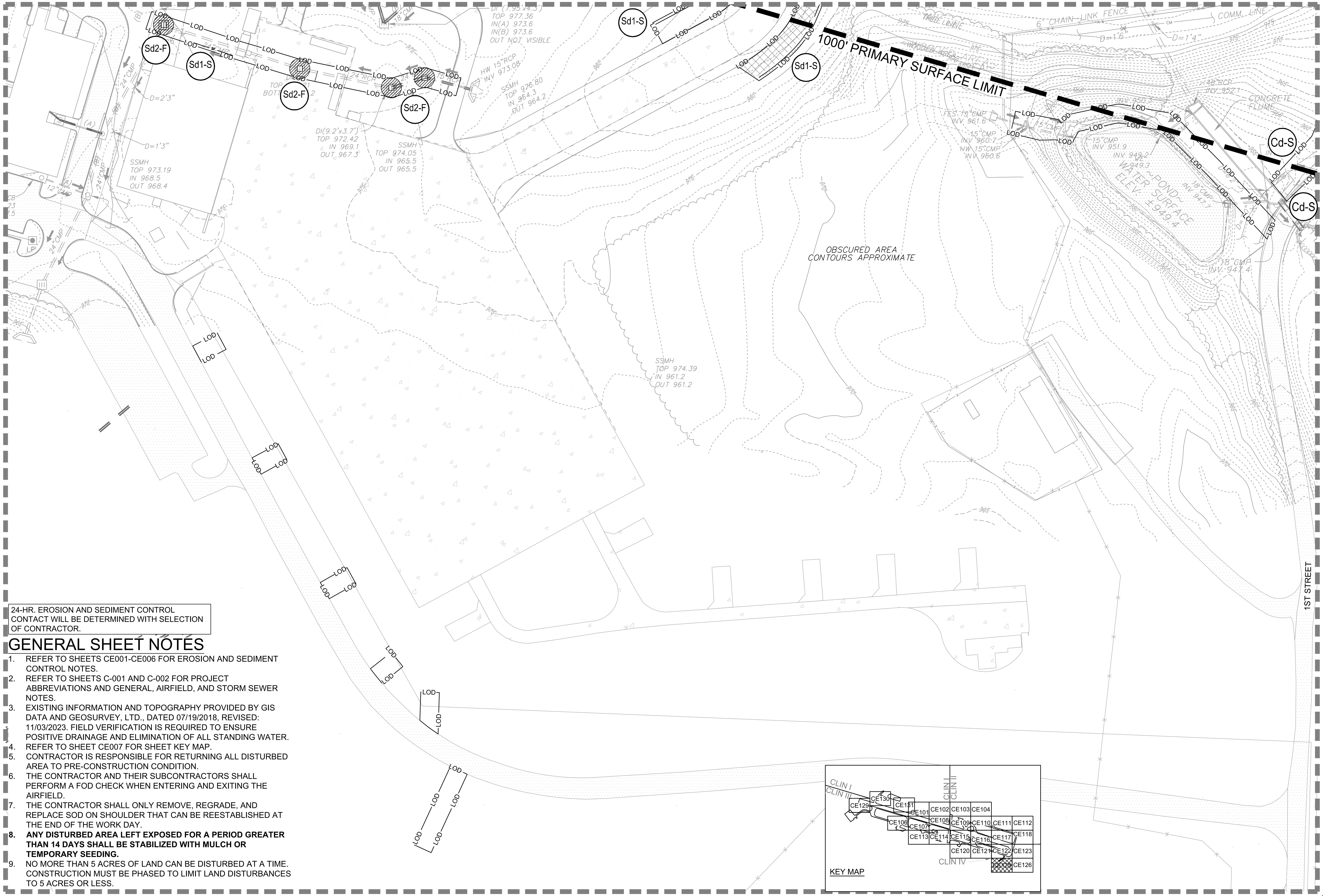

24-HR. EROSION AND SEDIMENT CONTROL CONTACT WILL BE DETERMINED WITH SELECTION OF CONTRACTOR.

GENERAL SHEET NOTES

1. REFER TO SHEETS CE001-CE006 FOR EROSION AND SEDIMENT CONTROL NOTES.
2. REFER TO SHEETS C-001 AND C-002 FOR PROJECT ABBREVIATIONS AND GENERAL, AIRFIELD, AND STORM SEWER NOTES.
3. EXISTING INFORMATION AND TOPOGRAPHY PROVIDED BY GIS DATA AND GEOSURVEY, LTD., DATED 07/19/2018, REVISED: 11/03/2023. FIELD VERIFICATION IS REQUIRED TO ENSURE POSITIVE DRAINAGE AND ELIMINATION OF ALL STANDING WATER.
4. REFER TO SHEET CE007 FOR SHEET KEY MAP.
5. CONTRACTOR IS RESPONSIBLE FOR RETURNING ALL DISTURBED AREA TO PRE-CONSTRUCTION CONDITION.
6. THE CONTRACTOR AND THEIR SUBCONTRACTORS SHALL PERFORM A FOD CHECK WHEN ENTERING AND EXITING THE AIRFIELD.
7. THE CONTRACTOR SHALL ONLY REMOVE, REGRADE, AND REPLACE SOD ON SHOULDER THAT CAN BE REESTABLISHED AT THE END OF THE WORK DAY.
8. **ANY DISTURBED AREA LEFT EXPOSED FOR A PERIOD GREATER THAN 14 DAYS SHALL BE STABILIZED WITH MULCH OR TEMPORARY SEEDING.**
9. NO MORE THAN 5 ACRES OF LAND CAN BE DISTURBED AT A TIME. CONSTRUCTION MUST BE PHASED TO LIMIT LAND DISTURBANCES TO 5 ACRES OR LESS.

A1 EROSION AND SEDIMENT CONTROL INITIAL PLAN

SCALE: 1" = 50'

0 25' 50' 100' 150'

PLAN NORTH

US Army Corps of Engineers® Louisville District

TANYA NORMAN, P.E.
P.E. No. 0038055, GA

GEORGIA REGISTERED No. PE038055 PROFESSIONAL ENGINEER TANYA L. NORMAN

DATE: 01/09/2026

MARK	DESCRIPTION	DATE

U.S. ARMY CORPS OF ENGINEERS
LOUISVILLE DISTRICT
LOUISVILLE, KENTUCKY 40210-0059

POND
3500 PARKWAY LANE
SUITE 500
PEACHTREE CORNERS, GA 30092
PHONE (678) 336-7740
POND JOB No. 1230218

DESIGNED BY: T. NORMAN
DRAWN BY: J.P. ARISTIZABAL
CHECKED BY: D.M. LECKIE
SUBMITTED BY: A. DUEHR
SIZE: ANSI D
FILE NAME: CE101.dwg
ISSUE DATE: JANUARY 9, 2026
SOLICITATION NO.:
CONTRACT NO.:
FILE NUMBER: 1230218

REPAIR & MAINTAIN AIRFIELD STORMWATER SYSTEM
PHASE II
DOBBINS AIR RESERVE BASE, GEORGIA
PROJECT NO.: FGWB 21-0002 & FGWB 25-0006
P2#: 470584

EROSION AND SEDIMENT CONTROL INITIAL PLAN

SHEET ID

CE125

CERTIFIED FINAL

FILE PATH: X:\FY23\1230218\04.CAD BIM\04.02.CAD_PH 2 SHEETS\CE101 PLOTTED: 01/09/2026 BY: NORMAN, TANYA

MATCHLINE-SEE SHEET CE123

MATCHLINE-SEE SHEET CE125

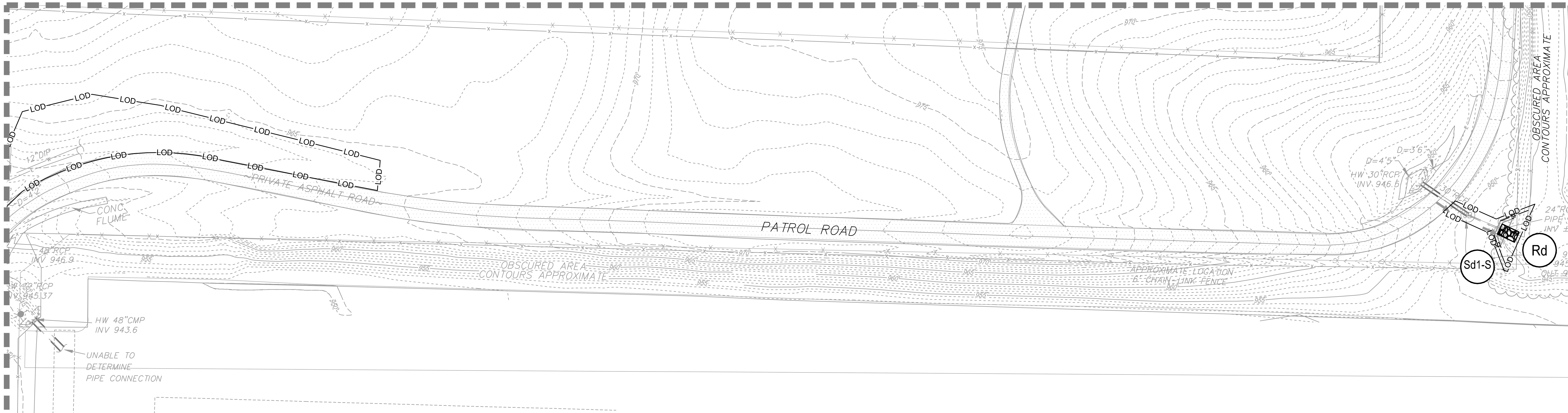

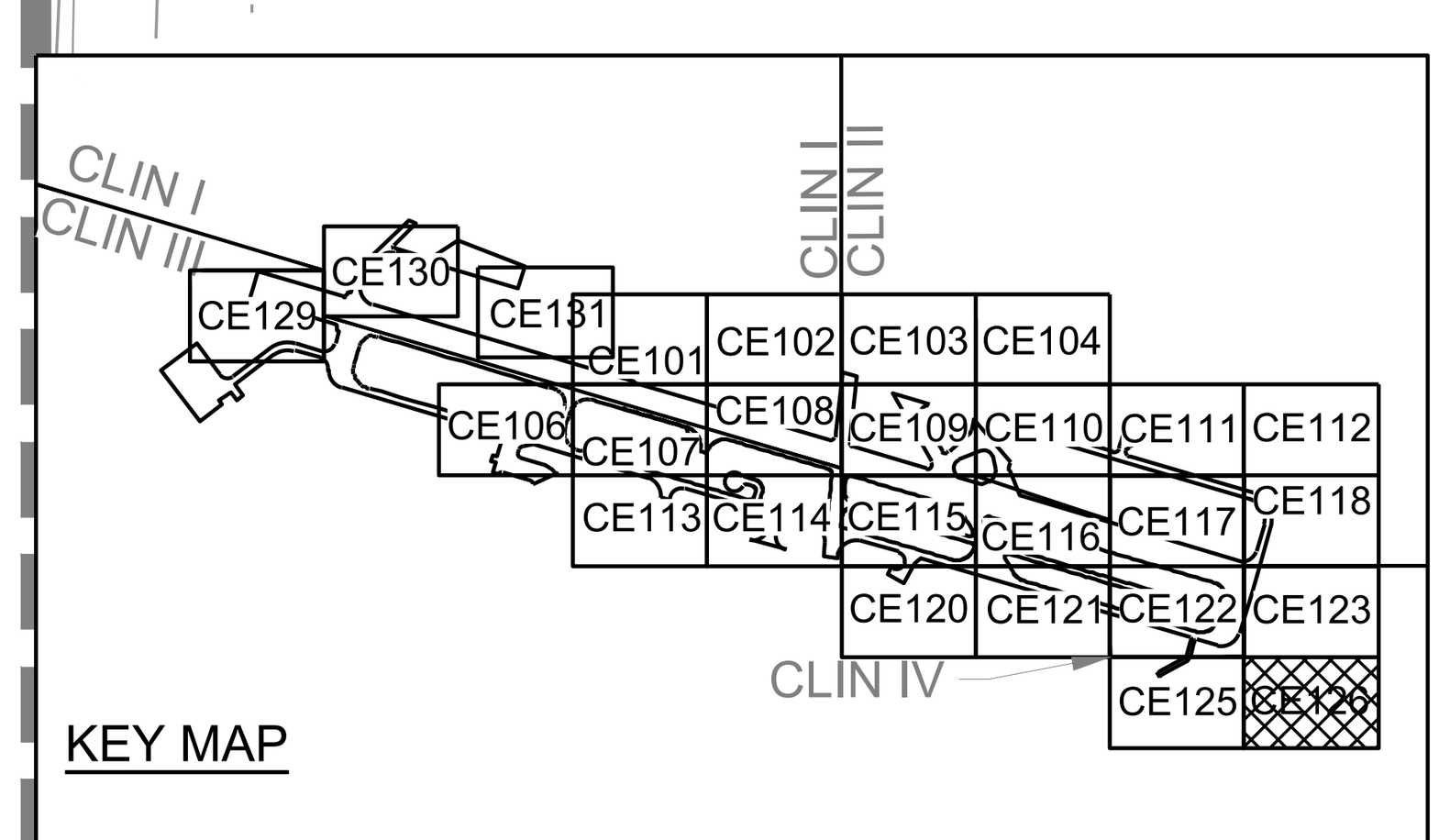

KEY MAP

GENERAL SHEET NOTES

1. REFER TO SHEETS CE001-CE006 FOR EROSION AND SEDIMENT CONTROL NOTES.
2. REFER TO SHEETS C-001 AND C-002 FOR PROJECT ABBREVIATIONS AND GENERAL, AIRFIELD, AND STORM SEWER NOTES.
3. EXISTING INFORMATION AND TOPOGRAPHY PROVIDED BY GIS DATA AND GEOSURVEY, LTD., DATED 07/19/2018, REVISED: 11/03/2023. FIELD VERIFICATION IS REQUIRED TO ENSURE POSITIVE DRAINAGE AND ELIMINATION OF ALL STANDING WATER.
4. REFER TO SHEET CE007 FOR SHEET KEY MAP.
5. CONTRACTOR IS RESPONSIBLE FOR RETURNING ALL DISTURBED AREA TO PRE-CONSTRUCTION CONDITION.
6. THE CONTRACTOR AND THEIR SUBCONTRACTORS SHALL PERFORM A FOD CHECK WHEN ENTERING AND EXITING THE AIRFIELD.
7. THE CONTRACTOR SHALL ONLY REMOVE, REGRADE, AND REPLACE SOD ON SHOULDER THAT CAN BE REESTABLISHED AT THE END OF THE WORK DAY.
8. **ANY DISTURBED AREA LEFT EXPOSED FOR A PERIOD GREATER THAN 14 DAYS SHALL BE STABILIZED WITH MULCH OR TEMPORARY SEEDING.**
9. NO MORE THAN 5 ACRES OF LAND CAN BE DISTURBED AT A TIME. CONSTRUCTION MUST BE PHASED TO LIMIT LAND DISTURBANCES TO 5 ACRES OR LESS.

24-HR. EROSION AND SEDIMENT CONTROL CONTACT WILL BE DETERMINED WITH SELECTION OF CONTRACTOR.

A1 EROSION AND SEDIMENT CONTROL INITIAL PLAN

SCALE: 1" = 50'

0 25' 50' 100' 150'

PLAN NORTH

US Army Corps of Engineers® Louisville District

TANYA NORMAN, P.E. P.E. No. 0038055, GA

GEORGIA REGISTERED No. PE038055 PROFESSIONAL ENGINEER TANYA L. NORMAN

DATE: 01/09/2026

MARK	DESCRIPTION	DATE

ISSUE DATE: JANUARY 9, 2026
SOLICITATION NO.:
CONTRACT NO.:
FILE NUMBER: 1230218

DESIGNED BY: T. NORMAN
DRAWN BY: J.P. ARISTIZABAL
CHECKED BY: D.M. LECKIE
SUBMITTED BY: A. DUEHR
SIZE: ANSI D
FILE NAME: CE101.dwg

U.S. ARMY CORPS OF ENGINEERS LOUISVILLE DISTRICT LOUISVILLE, KENTUCKY 40210-0059

POND

REPAIR & MAINTAIN AIRFIELD STORMWATER SYSTEM PHASE II
DOBBINS AIR RESERVE BASE, GEORGIA
PROJECT NO.: FGWB 21-0002 & FGWB 25-0006
P2#: 470584

EROSION AND SEDIMENT CONTROL INITIAL PLAN

SHEET ID

CE126

CERTIFIED FINAL

FILE PATH: X:\FY23\1230218\04.CAD BIM\04.02.CAD_PH 2 SHEETS\CE101 PLOTTED: 01/09/2026 BY: NORMAN, TANYA

GENERAL SHEET NOTES

1. REFER TO SHEETS CE001-CE006 FOR EROSION AND SEDIMENT CONTROL NOTES.
2. REFER TO SHEETS C-001 AND C-002 FOR PROJECT ABBREVIATIONS AND GENERAL, AIRFIELD, AND STORM SEWER NOTES.
3. EXISTING INFORMATION AND TOPOGRAPHY PROVIDED BY GIS DATA AND GEOSURVEY, LTD., DATED 07/19/2018, REVISED: 11/03/2023. FIELD VERIFICATION IS REQUIRED TO ENSURE POSITIVE DRAINAGE AND ELIMINATION OF ALL STANDING WATER.
4. REFER TO SHEET CE007 FOR SHEET KEY MAP.
5. CONTRACTOR IS RESPONSIBLE FOR RETURNING ALL DISTURBED AREA TO PRE-CONSTRUCTION CONDITION.
6. THE CONTRACTOR AND THEIR SUBCONTRACTORS SHALL PERFORM A FOD CHECK WHEN ENTERING AND EXITING THE AIRFIELD.
7. THE CONTRACTOR SHALL ONLY REMOVE, REGRADE, AND REPLACE SOD ON SHOULDER THAT CAN BE REESTABLISHED AT THE END OF THE WORK DAY.
8. **ANY DISTURBED AREA LEFT EXPOSED FOR A PERIOD GREATER THAN 14 DAYS SHALL BE STABILIZED WITH MULCH OR TEMPORARY SEEDING.**
9. NO MORE THAN 5 ACRES OF LAND CAN BE DISTURBED AT A TIME. CONSTRUCTION MUST BE PHASED TO LIMIT LAND DISTURBANCES TO 5 ACRES OR LESS.

24-HR. EROSION AND SEDIMENT CONTROL CONTACT WILL BE DETERMINED WITH SELECTION OF CONTRACTOR.

KEY MAP

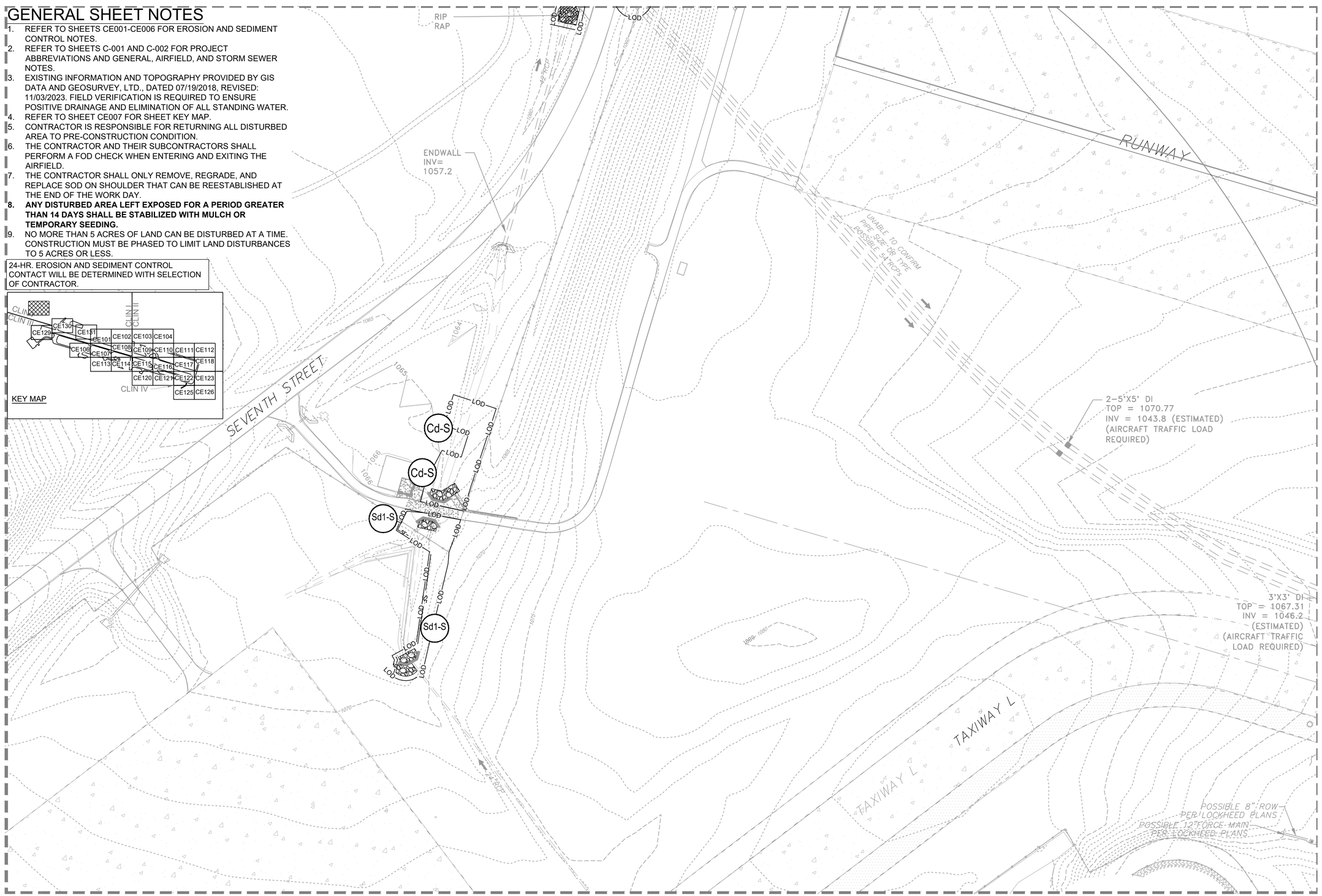

MATCHLINE-SEE SHEET CE130

A1 EROSION AND SEDIMENT CONTROL INITIAL PLAN

SCALE: 1" = 50'

0 25' 50' 100' 150'

PLAN NORTH

US Army Corps of Engineers®
Louisville District

TANYA NORMAN, P.E.
P.E. No. 0038055, GA

GEORGIA REGISTERED No. PE038055 PROFESSIONAL ENGINEER TANYA L. NORMAN

DATE: 01/09/2026

MARK	DESCRIPTION	DATE

DESIGNED BY: T. NORMAN
DRAWN BY: J.P. ARISTIZABAL
CHECKED BY: D.M. LECKIE
SUBMITTED BY: A. DUEHR
ISSUE DATE: JANUARY 9, 2026
SOLICITATION NO.:
CONTRACT NO.:
FILE NUMBER: 1230218
FILE NAME: CE101.dwg
SIZE: ANSI D

U.S. ARMY CORPS OF ENGINEERS
LOUISVILLE DISTRICT
LOUISVILLE, KENTUCKY 40210-0059

POND
3500 PARKWAY LANE
SUITE 500
PEACHTREE CORNERS, GA 30092
PHONE (678) 336-7275
POND JOB No. 1230218

REPAIR & MAINTAIN AIRFIELD STORMWATER SYSTEM
PHASE II
DOBBINS AIR RESERVE BASE, GEORGIA
PROJECT NO.: FGWB 21-0002 & FGWB 25-0006
P2#: 470584

EROSION AND SEDIMENT CONTROL INITIAL PLAN

SHEET ID

CE129

CERTIFIED FINAL

FILE PATH: X:\FY23\1230218\04.CAD BIM\04.02.CAD_PH 2 SHEETS\CE101 PLOTTED: 01/09/2026 BY: NORMAN, TANYA

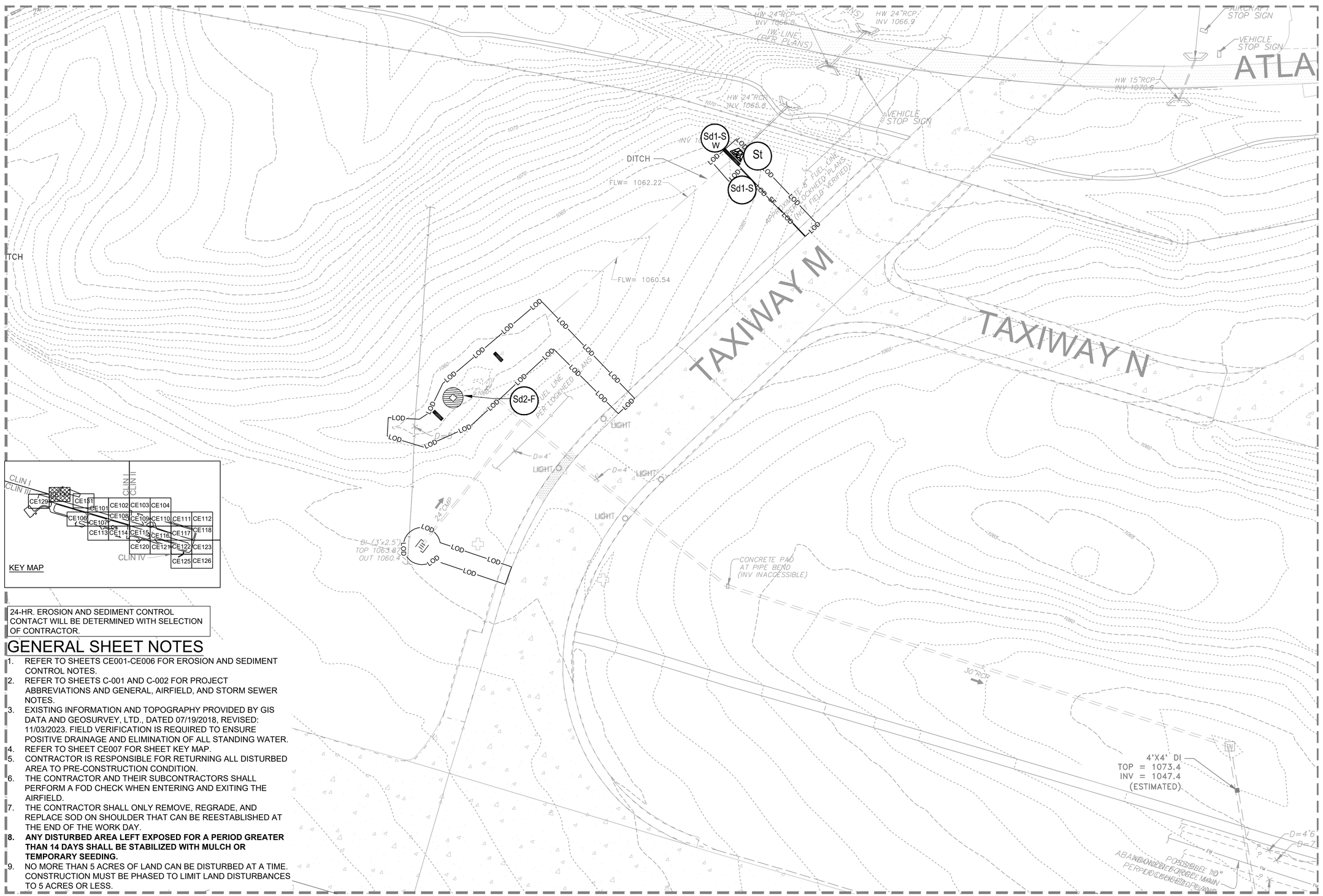

24-HR. EROSION AND SEDIMENT CONTROL CONTACT WILL BE DETERMINED WITH SELECTION OF CONTRACTOR.

GENERAL SHEET NOTES

1. REFER TO SHEETS CE001-CE006 FOR EROSION AND SEDIMENT CONTROL NOTES.
2. REFER TO SHEETS C-001 AND C-002 FOR PROJECT ABBREVIATIONS AND GENERAL, AIRFIELD, AND STORM SEWER NOTES.
3. EXISTING INFORMATION AND TOPOGRAPHY PROVIDED BY GIS DATA AND GEOSURVEY, LTD., DATED 07/19/2018, REVISED: 11/03/2023. FIELD VERIFICATION IS REQUIRED TO ENSURE POSITIVE DRAINAGE AND ELIMINATION OF ALL STANDING WATER.
4. REFER TO SHEET CE007 FOR SHEET KEY MAP.
5. CONTRACTOR IS RESPONSIBLE FOR RETURNING ALL DISTURBED AREA TO PRE-CONSTRUCTION CONDITION.
6. THE CONTRACTOR AND THEIR SUBCONTRACTORS SHALL PERFORM A FOD CHECK WHEN ENTERING AND EXITING THE AIRFIELD.
7. THE CONTRACTOR SHALL ONLY REMOVE, REGRADE, AND REPLACE SOD ON SHOULDER THAT CAN BE REESTABLISHED AT THE END OF THE WORK DAY.
8. **ANY DISTURBED AREA LEFT EXPOSED FOR A PERIOD GREATER THAN 14 DAYS SHALL BE STABILIZED WITH MULCH OR TEMPORARY SEEDING.**
9. NO MORE THAN 5 ACRES OF LAND CAN BE DISTURBED AT A TIME. CONSTRUCTION MUST BE PHASED TO LIMIT LAND DISTURBANCES TO 5 ACRES OR LESS.

A1 EROSION AND SEDIMENT CONTROL INITIAL PLAN

SCALE: 1" = 50'

0 25' 50' 100' 150'

PLAN NORTH

US Army Corps of Engineers®
Louisville District

TANYA NORMAN, P.E.
P.E. No. 0038055, GA

GEORGIA REGISTERED No. PE038055 PROFESSIONAL ENGINEER TANYA L. NORMAN

DATE: 01/09/2026

MARK	DESCRIPTION	DATE

DESIGNED BY: T. NORMAN
DRAWN BY: J.P. ARISTIZABAL
CHECKED BY: D.M. LECKIE
SUBMITTED BY: A. DUEHR
SIZE: ANSI D
FILE NAME: CE101.dwg
ISSUE DATE: JANUARY 9, 2026
SOLICITATION NO.:
CONTRACT NO.:
FILE NUMBER: 1230218

U.S. ARMY CORPS OF ENGINEERS
LOUISVILLE DISTRICT
LOUISVILLE, KENTUCKY 40210-0059

POND
3500 PARKWAY LANE
SUITE 500
PEACHTREE CORNERS, GA 30092
PHONE (678) 336-7760
POND JOB No.: 1230218

REPAIR & MAINTAIN AIRFIELD STORMWATER SYSTEM
PHASE II
DOBBINS AIR RESERVE BASE, GEORGIA
PROJECT NO.: FGWB 21-0002 & FGWB 25-0006
P2#: 470584
EROSION AND SEDIMENT CONTROL
INITIAL PLAN

SHEET ID
CE130

CERTIFIED FINAL

FILE PATH: X:\FY23\1230218\04.CAD BIM\04.02.CAD_PH 2 SHEETS\CE101 PLOTTED: 01/09/2026 BY: NORMAN, TANYA

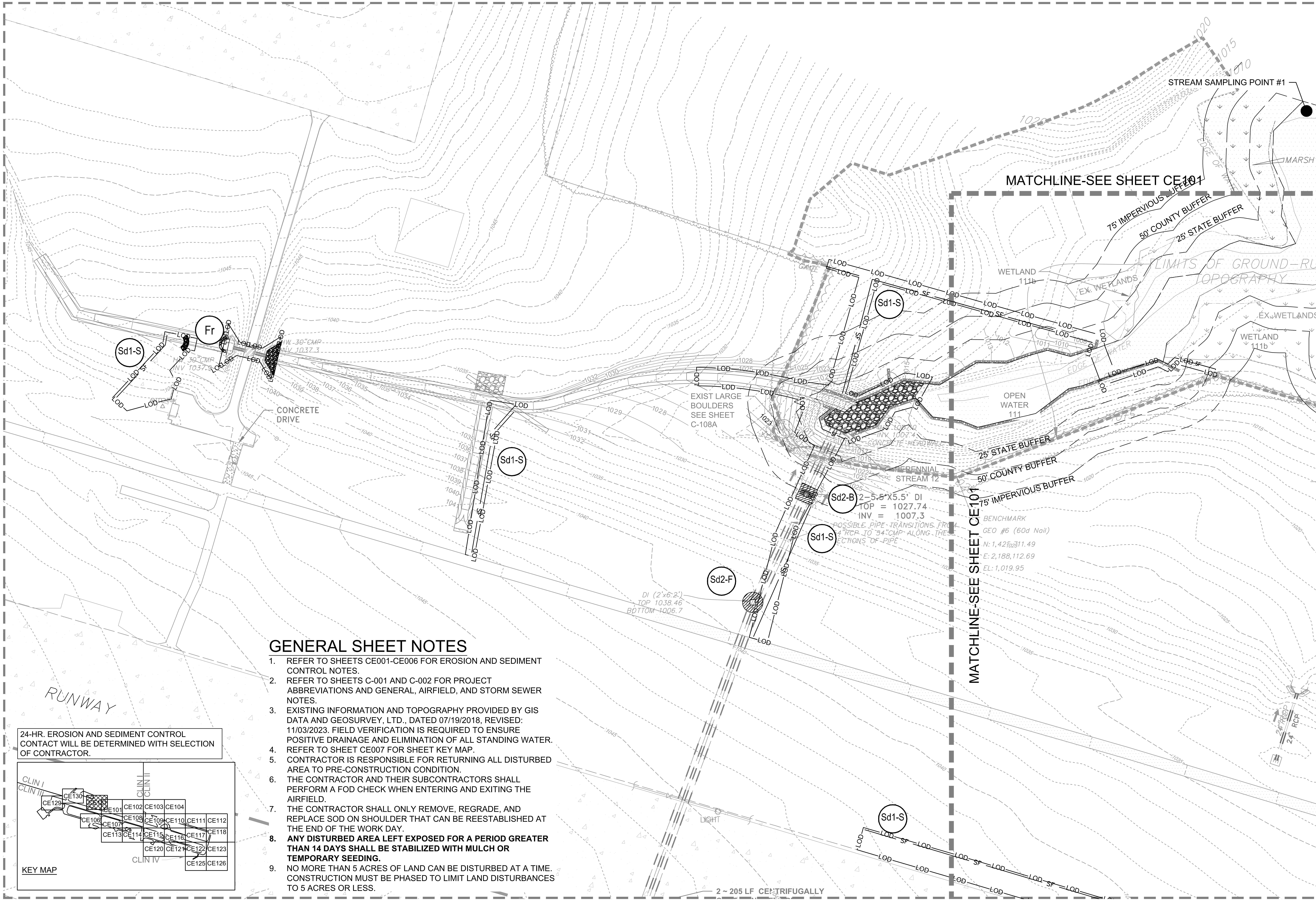

GENERAL SHEET NOTES

1. REFER TO SHEETS CE001-CE006 FOR EROSION AND SEDIMENT CONTROL NOTES.
2. REFER TO SHEETS C-001 AND C-002 FOR PROJECT ABBREVIATIONS AND GENERAL, AIRFIELD, AND STORM SEWER NOTES.
3. EXISTING INFORMATION AND TOPOGRAPHY PROVIDED BY GIS DATA AND GEOSURVEY, LTD., DATED 07/19/2018, REVISED: 11/03/2023. FIELD VERIFICATION IS REQUIRED TO ENSURE POSITIVE DRAINAGE AND ELIMINATION OF ALL STANDING WATER.
4. REFER TO SHEET CE007 FOR SHEET KEY MAP.
5. CONTRACTOR IS RESPONSIBLE FOR RETURNING ALL DISTURBED AREA TO PRE-CONSTRUCTION CONDITION.
6. THE CONTRACTOR AND THEIR SUBCONTRACTORS SHALL PERFORM A FOD CHECK WHEN ENTERING AND EXITING THE AIRFIELD.
7. THE CONTRACTOR SHALL ONLY REMOVE, REGRADE, AND REPLACE SOD ON SHOULDER THAT CAN BE REESTABLISHED AT THE END OF THE WORK DAY.
8. **ANY DISTURBED AREA LEFT EXPOSED FOR A PERIOD GREATER THAN 14 DAYS SHALL BE STABILIZED WITH MULCH OR TEMPORARY SEEDING.**
9. NO MORE THAN 5 ACRES OF LAND CAN BE DISTURBED AT A TIME. CONSTRUCTION MUST BE PHASED TO LIMIT LAND DISTURBANCES TO 5 ACRES OR LESS.

24-HR. EROSION AND SEDIMENT CONTROL CONTACT WILL BE DETERMINED WITH SELECTION OF CONTRACTOR.

KEY MAP

A1 EROSION AND SEDIMENT CONTROL INITIAL PLAN
SCALE: 1" = 50'

PLAN NORTH

US Army Corps of Engineers®
Louisville District

TANYA NORMAN, P.E.
P.E. No. 0038055, GA
DATE: 01/09/2026

MARK	DESCRIPTION	DATE

DESIGNED BY: T. NORMAN
DRAWN BY: J.P. ARISTIZABAL
CHECKED BY: D.M. LECKIE
SUBMITTED BY: A. DUEHR
SIZE: ANSI D
FILE NAME: CE101.dwg
ISSUE DATE: JANUARY 9, 2026
SOLICITATION NO.:
CONTRACT NO.:
FILE NUMBER: 1230218

U.S. ARMY CORPS OF ENGINEERS
LOUISVILLE DISTRICT
LOUISVILLE, KENTUCKY 40210-0059

POND
3500 PARKWAY LANE
SUITE 500
PEACHTREE CORNERS, GA 30092
PHONE (678) 336-7740
POND JOB No. 1230218

REPAIR & MAINTAIN AIRFIELD STORMWATER SYSTEM
PHASE II
DOBBINS AIR RESERVE BASE, GEORGIA
PROJECT NO.: FGWB 21-0002 & FGWB 25-0006
P2#: 470584

EROSION AND SEDIMENT CONTROL
INITIAL PLAN

SHEET ID
CE131

CERTIFIED FINAL

FILE PATH: X:\FY23\1230218\04.CAD BIM\04.02.CAD_PH 2 SHEETS\CE101 PLOTTED: 01/09/2026 BY: NORMAN, TANYA

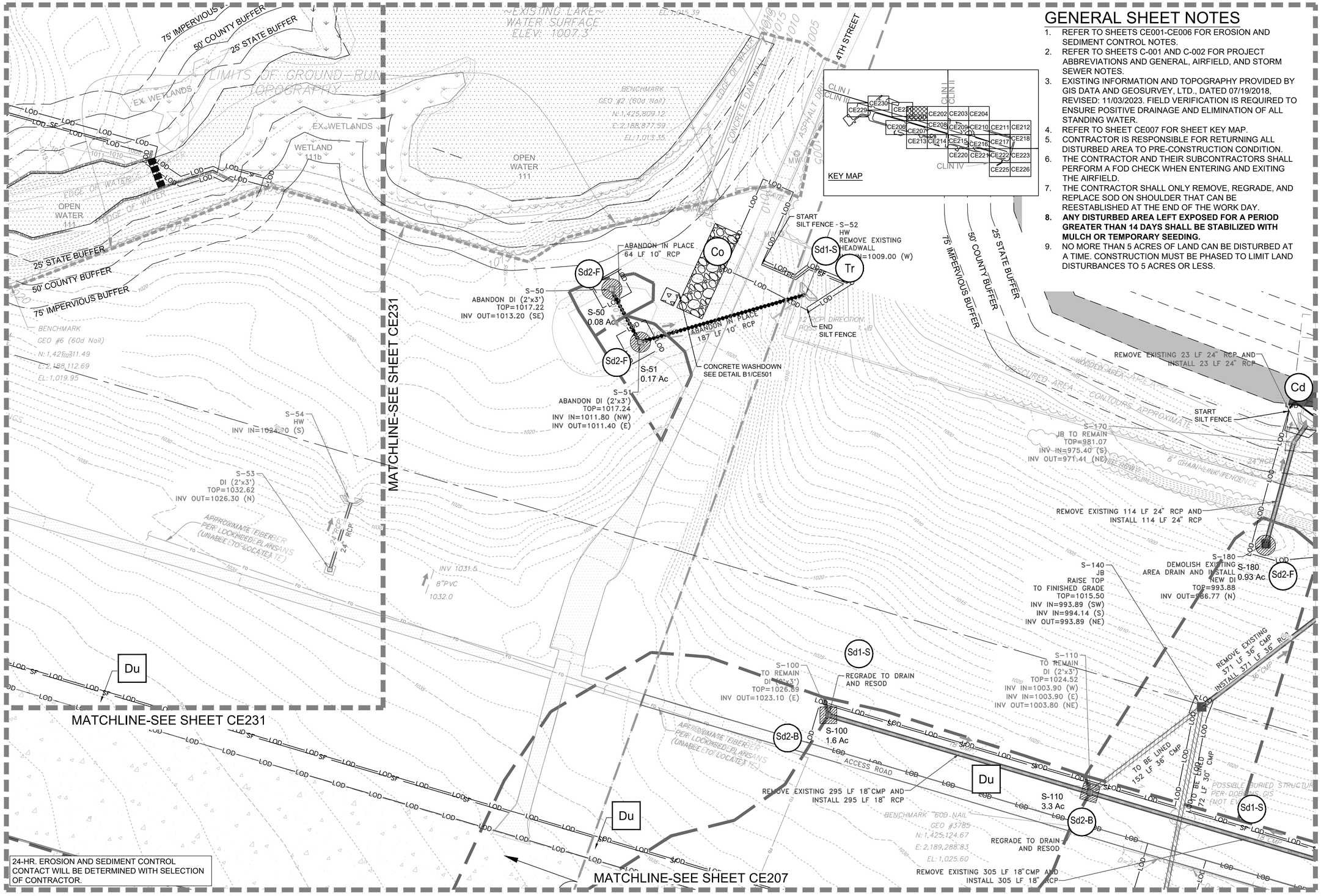

GENERAL SHEET NOTES

1. REFER TO SHEETS CE001-CE006 FOR EROSION AND SEDIMENT CONTROL NOTES.
2. REFER TO SHEETS C-001 AND C-002 FOR PROJECT ABBREVIATIONS AND GENERAL, AIRFIELD, AND STORM SEWER NOTES.
3. EXISTING INFORMATION AND TOPOGRAPHY PROVIDED BY GIS DATA AND GEOSURVEY, LTD., DATED 07/19/2018, REVISED: 11/03/2023. FIELD VERIFICATION IS REQUIRED TO ENSURE POSITIVE DRAINAGE AND ELIMINATION OF ALL STANDING WATER.
4. REFER TO SHEET CE007 FOR SHEET KEY MAP.
5. CONTRACTOR IS RESPONSIBLE FOR RETURNING ALL DISTURBED AREA TO PRE-CONSTRUCTION CONDITION.
6. THE CONTRACTOR AND THEIR SUBCONTRACTORS SHALL PERFORM A FOD CHECK WHEN ENTERING AND EXITING THE AIRFIELD.
7. THE CONTRACTOR SHALL ONLY REMOVE, REGRADE, AND REPLACE SOD ON SHOULDER THAT CAN BE REESTABLISHED AT THE END OF THE WORK DAY.
8. **ANY DISTURBED AREA LEFT EXPOSED FOR A PERIOD GREATER THAN 14 DAYS SHALL BE STABILIZED WITH MULCH OR TEMPORARY SEEDING.**
9. NO MORE THAN 5 ACRES OF LAND CAN BE DISTURBED AT A TIME. CONSTRUCTION MUST BE PHASED TO LIMIT LAND DISTURBANCES TO 5 ACRES OR LESS.

EROSION AND SEDIMENT CONTROL INTERMEDIATE PLAN

SCALE: 1" = 50'

0 25' 50' 100' 150'

US Army Corps of Engineers®
Louisville District

TANYA NORMAN, P.E.
P.E. No. 0038055, GA

GEORGIA REGISTERED No. PE038055 PROFESSIONAL ENGINEER TANYA L. NORMAN

DATE: 01/09/2026

MARK	DESCRIPTION	DATE

U.S. ARMY CORPS OF ENGINEERS
LOUISVILLE DISTRICT
LOUISVILLE, KENTUCKY 40210-0059

POND
3500 PARKWAY LANE
SUITE 500
PEACHTREE CORNERS, GA 30092
PHONE (678) 336-7760
POND JOB No. 1230218

DESIGNED BY: T. NORMAN	ISSUE DATE: JANUARY 9, 2026
DRAWN BY: J.P. ARISTIZABAL	SOLICITATION NO.:
CHECKED BY: D.M. LECKIE	CONTRACT NO.:
SUBMITTED BY: A. DUEHR	FILE NUMBER: 1230218
SIZE: ANSI D	FILE NAME: CE201.dwg

REPAIR & MAINTAIN AIRFIELD STORMWATER SYSTEM
PHASE II
DOBBINS AIR RESERVE BASE, GEORGIA
PROJECT NO.: FGWB 21-0002 & FGWB 25-0006
P2#: 470584

EROSION AND SEDIMENT CONTROL INTERMEDIATE PLAN

SHEET ID
CE201

CERTIFIED FINAL

FILE PATH: X:\FY23\1230218\04.CAD BIM\04.02.CAD_PH 2 SHEETS\CE201 PLOTTED: 01/09/2026 BY: NORMAN, TANYA

GENERAL SHEET NOTES

1. REFER TO SHEETS CE001-CE006 FOR EROSION AND SEDIMENT CONTROL NOTES.
2. REFER TO SHEETS C-001 AND C-002 FOR PROJECT ABBREVIATIONS AND GENERAL, AIRFIELD, AND STORM SEWER NOTES.
3. EXISTING INFORMATION AND TOPOGRAPHY PROVIDED BY GIS DATA AND GEOSURVEY, LTD., DATED 07/19/2018, REVISED: 11/03/2023. FIELD VERIFICATION IS REQUIRED TO ENSURE POSITIVE DRAINAGE AND ELIMINATION OF ALL STANDING WATER.
4. REFER TO SHEET CE007 FOR SHEET KEY MAP.
5. CONTRACTOR IS RESPONSIBLE FOR RETURNING ALL DISTURBED AREA TO PRE-CONSTRUCTION CONDITION.
6. THE CONTRACTOR AND THEIR SUBCONTRACTORS SHALL PERFORM A FOD CHECK WHEN ENTERING AND EXITING THE AIRFIELD.
7. THE CONTRACTOR SHALL ONLY REMOVE, REGRADE, AND REPLACE SOD ON SHOULDER THAT CAN BE REESTABLISHED AT THE END OF THE WORK DAY.
8. **ANY DISTURBED AREA LEFT EXPOSED FOR A PERIOD GREATER THAN 14 DAYS SHALL BE STABILIZED WITH MULCH OR TEMPORARY SEEDING.**
9. NO MORE THAN 5 ACRES OF LAND CAN BE DISTURBED AT A TIME. CONSTRUCTION MUST BE PHASED TO LIMIT LAND DISTURBANCES TO 5 ACRES OR LESS.

24-HR. EROSION AND SEDIMENT CONTROL CONTACT WILL BE DETERMINED WITH SELECTION OF CONTRACTOR.

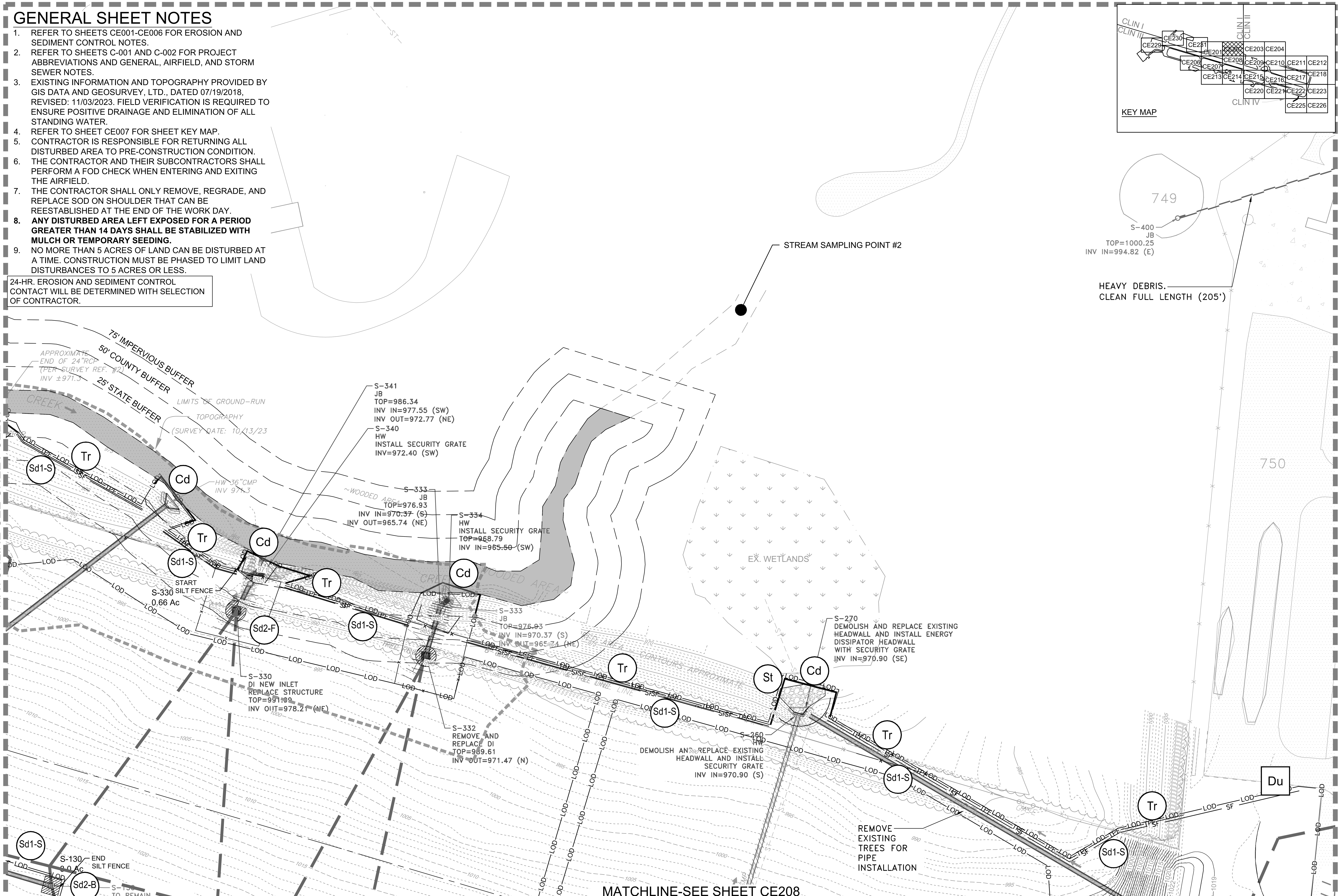

A1 EROSION AND SEDIMENT CONTROL INTERMEDIATE PLAN

SCALE: 1" = 50'

0 25' 50' 100' 150'

PLAN NORTH

US Army Corps of Engineers® Louisville District

TANYA NORMAN, P.E.
P.E. No. 0038055, GA

GEORGIA REGISTERED No. PE038055 PROFESSIONAL ENGINEER TANYA L. NORMAN

DATE: 01/09/2026

MARK	DESCRIPTION	DATE

ISSUE DATE: JANUARY 9, 2026
SOLICITATION NO.:
CONTRACT NO.:
FILE NUMBER: 1230218

DESIGNED BY: T. NORMAN
DRAWN BY: J.P. ARISTIZABAL
CHECKED BY: D.M. LECKIE
SUBMITTED BY: A. DUEHR
SIZE: ANSI D
FILE NAME: CE201.dwg

U.S. ARMY CORPS OF ENGINEERS
LOUISVILLE DISTRICT
LOUISVILLE, KENTUCKY 40210-0059

POND

REPAIR & MAINTAIN AIRFIELD STORMWATER SYSTEM PHASE II
DOBBINS AIR RESERVE BASE, GEORGIA
PROJECT NO.: FGWB 21-0002 & FGWB 25-0006
P2#: 470584

EROSION AND SEDIMENT CONTROL INTERMEDIATE PLAN

SHEET ID

CE202

CERTIFIED FINAL

FILE PATH: X:\FY23\1230218\04.CAD BIM\04.02.CAD_PH 2 SHEETS\CE201 PLOTTED: 01/09/2026 BY: NORMAN, TANYA

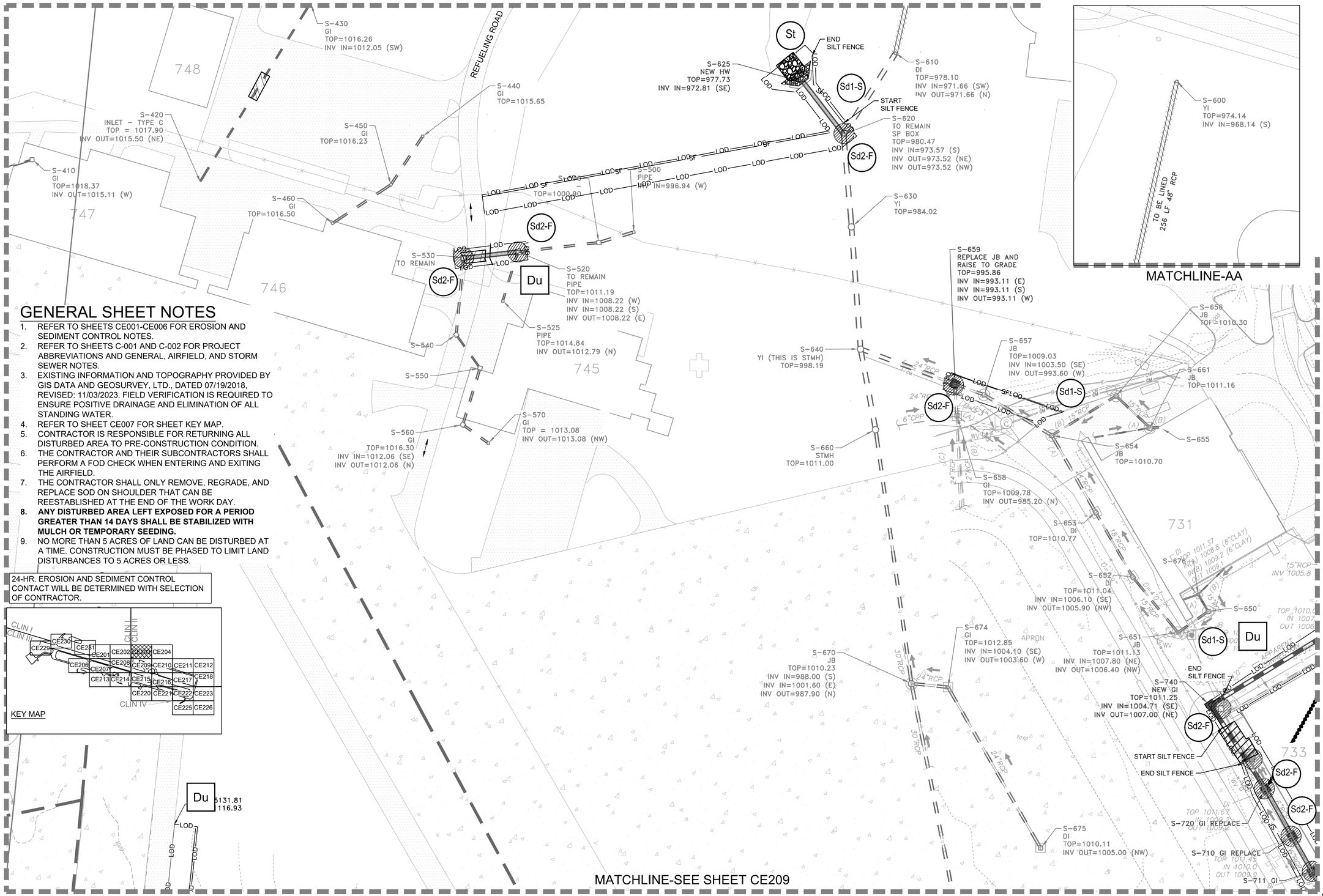

GENERAL SHEET NOTES

1. REFER TO SHEETS CE001-CE006 FOR EROSION AND SEDIMENT CONTROL NOTES.
2. REFER TO SHEETS C-001 AND C-002 FOR PROJECT ABBREVIATIONS AND GENERAL, AIRFIELD, AND STORM SEWER NOTES.
3. EXISTING INFORMATION AND TOPOGRAPHY PROVIDED BY GIS DATA AND GEOSURVEY, LTD., DATED 07/19/2018, REVISED: 11/03/2023. FIELD VERIFICATION IS REQUIRED TO ENSURE POSITIVE DRAINAGE AND ELIMINATION OF ALL STANDING WATER.
4. REFER TO SHEET CE007 FOR SHEET KEY MAP.
5. CONTRACTOR IS RESPONSIBLE FOR RETURNING ALL DISTURBED AREA TO PRE-CONSTRUCTION CONDITION.
6. THE CONTRACTOR AND THEIR SUBCONTRACTORS SHALL PERFORM A FOD CHECK WHEN ENTERING AND EXITING THE AIRFIELD.
7. THE CONTRACTOR SHALL ONLY REMOVE, REGRADE, AND REPLACE SOD ON SHOULDER THAT CAN BE REESTABLISHED AT THE END OF THE WORK DAY.
8. **ANY DISTURBED AREA LEFT EXPOSED FOR A PERIOD GREATER THAN 14 DAYS SHALL BE STABILIZED WITH MULCH OR TEMPORARY SEEDING.**
9. NO MORE THAN 5 ACRES OF LAND CAN BE DISTURBED AT A TIME. CONSTRUCTION MUST BE PHASED TO LIMIT LAND DISTURBANCES TO 5 ACRES OR LESS.

24-HR. EROSION AND SEDIMENT CONTROL CONTACT WILL BE DETERMINED WITH SELECTION OF CONTRACTOR.

A1 EROSION AND SEDIMENT CONTROL INTERMEDIATE PLAN

SCALE: 1" = 50'

0 25' 50' 100' 150'

US Army Corps of Engineers®
Louisville District

TANYA NORMAN, P.E.
P.E. No. 0038055, GA

GEORGIA REGISTERED No. PE038055 PROFESSIONAL ENGINEER TANYA L. NORMAN

DATE: 01/09/2026

MARK	DESCRIPTION	DATE

U.S. ARMY CORPS OF ENGINEERS
LOUISVILLE DISTRICT
LOUISVILLE, KENTUCKY 40210-0059

POND

DESIGNED BY: T. NORMAN
DRAWN BY: J.P. ARISTIZABAL
CHECKED BY: D.M. LECKIE
SUBMITTED BY: A. DUEHR
SIZE: ANSI D
FILE NAME: CE201.dwg
ISSUE DATE: JANUARY 9, 2026
SOLICITATION NO.:
CONTRACT NO.:
FILE NUMBER: 1230218

REPAIR & MAINTAIN AIRFIELD STORMWATER SYSTEM
PHASE II
DOBBINS AIR RESERVE BASE, GEORGIA
PROJECT NO.: FGWB 21-0002 & FGWB 25-0006
P2#: 470584
EROSION AND SEDIMENT CONTROL INTERMEDIATE PLAN

SHEET ID
CE203

CERTIFIED FINAL

FILE PATH: X:\FY23\1230218\04.CAD BIM\04.02.CAD_PH 2 SHEETS\CE201 PLOTTED: 01/09/2026 BY: NORMAN, TANYA

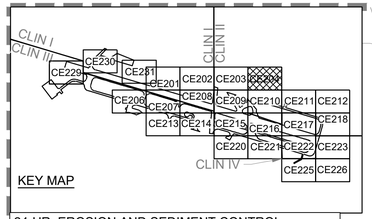

KEY MAP

24-HR. EROSION AND SEDIMENT CONTROL CONTACT WILL BE DETERMINED WITH SELECTION OF CONTRACTOR.

GENERAL SHEET NOTES

1. REFER TO SHEETS CE001-CE006 FOR EROSION AND SEDIMENT CONTROL NOTES.
2. REFER TO SHEETS C-001 AND C-002 FOR PROJECT ABBREVIATIONS AND GENERAL, AIRFIELD, AND STORM SEWER NOTES.
3. EXISTING INFORMATION AND TOPOGRAPHY PROVIDED BY GIS DATA AND GEOSURVEY, LTD., DATED 07/19/2018, REVISED: 11/03/2023. FIELD VERIFICATION IS REQUIRED TO ENSURE POSITIVE DRAINAGE AND ELIMINATION OF ALL STANDING WATER.
4. REFER TO SHEET CE007 FOR SHEET KEY MAP.
5. CONTRACTOR IS RESPONSIBLE FOR RETURNING ALL DISTURBED AREA TO PRE-CONSTRUCTION CONDITION.
6. THE CONTRACTOR AND THEIR SUBCONTRACTORS SHALL PERFORM A FOD CHECK WHEN ENTERING AND EXITING THE AIRFIELD.
7. THE CONTRACTOR SHALL ONLY REMOVE, REGRADE, AND REPLACE SOD ON SHOULDER THAT CAN BE REESTABLISHED AT THE END OF THE WORK DAY.
8. **ANY DISTURBED AREA LEFT EXPOSED FOR A PERIOD GREATER THAN 14 DAYS SHALL BE STABILIZED WITH MULCH OR TEMPORARY SEEDING.**
9. NO MORE THAN 5 ACRES OF LAND CAN BE DISTURBED AT A TIME. CONSTRUCTION MUST BE PHASED TO LIMIT LAND DISTURBANCES TO 5 ACRES OR LESS.

MATCHLINE-SEE SHEET CE203

MATCHLINE-SEE SHEET CE210

ATLANTIC AVENUE
3RD STREET
DOBBINS PLACE
ARRACKS AVENUE
MIMOSA DRIVE
TRENCH DRAIN
GAS LINE PER PLANS
UTILITY CROSSINGS NOT LOCATED BEYOND THIS POINT

TO BE LINED 225 LF 36" CMP
TO BE LINED 65 LF 12" CMP
TO BE LINED 95 LF 12" CMP
TO BE LINED 17 LF 12" CMP
TO BE LINED 33 LF 12" CMP
46 LF 15" RCP AND INSTALL 46 LF 15" RCP
REMOVE EXISTING 55 LF 18"RCP AND INSTALL 55 LF 18" RCP
S-770 TO REMAIN
REMOVE EXISTING 100 LF 18"RCP AND INSTALL 100 LF 18" RCP
S-750 REPLACE EXISTING DI
NEW 196 LF 15" RCP
ABANDON IN PLACE 221 LF 12" PVC
REMOVE EXISTING 42 LF 6"CPP AND INSTALL 42 LF 6" PVC
118 LF 15" RCP
95 LF 15" RCP
S-860
TO BE LINED 37 LF 15" CMP
TO BE LINED 65 LF 15" CMP
TO BE LINED 54 LF 15" CMP
TO BE LINED 58 LF 15" CMP
ABANDON IN PLACE 15" RCP (LENGTH UNKNOWN)
REMOVE EXISTING 59 LF 15"RCP AND INSTALL 59 LF 15" RCP
59 LF 15" RCP
REMOVE EXISTING 49 LF 12"RCP AND INSTALL 49 LF 15" RCP
REMOVE EXISTING 176 LF 12"RCP AND INSTALL 176 LF 15" RCP
REMOVE EXISTING 10 LF OF 24" RCP AND INSTALL 10 LF OF 24" RCP
TO BE LINED 169 LF 24" CMP
TO BE LINED 71 LF 24" CMP
TO BE LINED 24 LF 24" CMP
REMOVE EXISTING 122 LF OF 48" CMP AND INSTALL 122 LF OF 48" RCP
TO BE LINED 73 LF 15" CMP
TO BE LINED 108 LF 15" CMP
TO BE LINED 130 LF 12" CMP
TO BE LINED 60 LF 12" CMP
REMOVE EXISTING 90 LF O AND INSTALL 90 LF OF 3
S-964 NEW JB TOP=MEG
S-963 NEW JB TOP=MEG
S-980 NEW JB TOP=MEG
S-1010 NEW GI TOP=MEG
S-1030 NEW JB TOP=MEG
S-1000 TO REMAIN
S-1051 TO REMAIN

729 732 733 741 744 810 812 819 823 824 827 828

A1 EROSION AND SEDIMENT CONTROL INTERMEDIATE PLAN

SCALE: 1" = 50'

0 25' 50' 100' 150'

PLAN NORTH

FILE PATH: X:\FY23\123021804.CAD BIM\04.02.CADD_PH 2 SHEETS\CE201 PLOTTED: 01/09/2026 BY: NORMAN, TANYA

US Army Corps of Engineers®
Louisville District

TANYA NORMAN, P.E.
P.E. No. 0038055, GA

GEORGIA REGISTERED No. PE038055 PROFESSIONAL ENGINEER TANYA L. NORMAN

DATE: 01/09/2026

MARK	DESCRIPTION	DATE

ISSUE DATE: JANUARY 9, 2026
SOLICITATION NO.:
CONTRACT NO.:
FILE NUMBER: 123021804

DESIGNED BY: T. NORMAN
DRAWN BY: J.P. ARISTIZABAL
CHECKED BY: D.M. LECKIE
SUBMITTED BY: A. DUERR
FILE NAME: CE201.dwg
ANSI D

U.S. ARMY CORPS OF ENGINEERS
LOUISVILLE DISTRICT
LOUISVILLE, KENTUCKY 40210-0059

POND
POND & COMPANY
3520 PIEDMONT ROAD NE, SUITE 410, ATLANTA, GA 30305
PHONE (678) 336-2742
POND-INC.COM

REPAIR & MAINTAIN AIRFIELD STORMWATER SYSTEM PHASE II
DOBBINS AIR RESERVE BASE, GEORGIA
PROJECT NO.: FGWB 21-0002 & FGWB 25-0006
P2#: 470584
EROSION AND SEDIMENT CONTROL INTERMEDIATE PLAN

SHEET ID
CE204

CERTIFIED FINAL

GENERAL SHEET NOTES

1. REFER TO SHEETS CE001-CE006 FOR EROSION AND SEDIMENT CONTROL NOTES.
2. REFER TO SHEETS C-001 AND C-002 FOR PROJECT ABBREVIATIONS AND GENERAL, AIRFIELD, AND STORM SEWER NOTES.
3. EXISTING INFORMATION AND TOPOGRAPHY PROVIDED BY GIS DATA AND GEOSURVEY, LTD., DATED 07/19/2018, REVISED: 11/03/2023. FIELD VERIFICATION IS REQUIRED TO ENSURE POSITIVE DRAINAGE AND ELIMINATION OF ALL STANDING WATER.
4. REFER TO SHEET CE007 FOR SHEET KEY MAP.
5. CONTRACTOR IS RESPONSIBLE FOR RETURNING ALL DISTURBED AREA TO PRE-CONSTRUCTION CONDITION.
6. THE CONTRACTOR AND THEIR SUBCONTRACTORS SHALL PERFORM A FOD CHECK WHEN ENTERING AND EXITING THE AIRFIELD.
7. THE CONTRACTOR SHALL ONLY REMOVE, REGRADE, AND REPLACE SOD ON SHOULDER THAT CAN BE REESTABLISHED AT THE END OF THE WORK DAY.
8. **ANY DISTURBED AREA LEFT EXPOSED FOR A PERIOD GREATER THAN 14 DAYS SHALL BE STABILIZED WITH MULCH OR TEMPORARY SEEDING.**
9. NO MORE THAN 5 ACRES OF LAND CAN BE DISTURBED AT A TIME. CONSTRUCTION MUST BE PHASED TO LIMIT LAND DISTURBANCES TO 5 ACRES OR LESS.

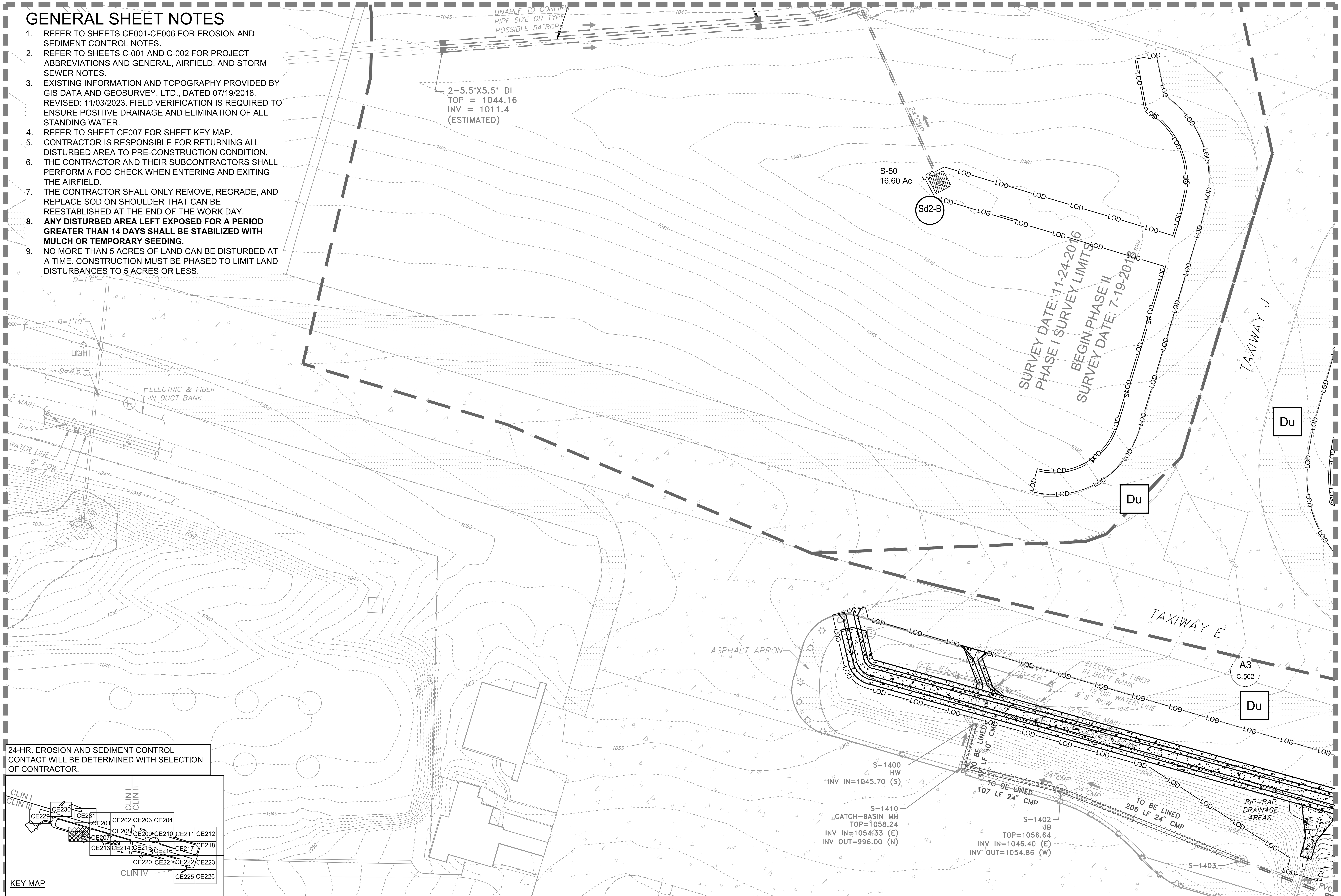

MATCHLINE-SEE SHEET CE207

A1 EROSION AND SEDIMENT CONTROL INTERMEDIATE PLAN

SCALE: 1" = 50'

0 25' 50' 100' 150'

PLAN NORTH

US Army Corps of Engineers®
Louisville District

TANYA NORMAN, P.E.
P.E. No. 0038055, GA

GEORGIA REGISTERED No. PE038055 PROFESSIONAL ENGINEER TANYA L. NORMAN

DATE: 01/09/2026

MARK	DESCRIPTION	DATE

DESIGNED BY: T. NORMAN
DRAWN BY: J.P. ARISTIZABAL
CHECKED BY: D.M. LECKIE
SUBMITTED BY: A. DUEHR
SIZE: ANSI D
FILE NAME: CE201.dwg
ISSUE DATE: JANUARY 9, 2026
SOLICITATION NO.:
CONTRACT NO.:
FILE NUMBER: 1230218

U.S. ARMY CORPS OF ENGINEERS
LOUISVILLE DISTRICT
LOUISVILLE, KENTUCKY 40210-0059

POND
3500 PARKWAY LANE
SUITE 500
PEACHTREE CORNERS, GA 30092
PHONE (678) 336-7740
POND JOB No. 1230218

REPAIR & MAINTAIN AIRFIELD STORMWATER SYSTEM
PHASE II
DOBBINS AIR RESERVE BASE, GEORGIA
PROJECT NO.: FGWB 21-0002 & FGWB 25-0006
P2#: 470584

EROSION AND SEDIMENT CONTROL INTERMEDIATE PLAN

SHEET ID

CE206

CERTIFIED FINAL

FILE PATH: X:\FY23\1230218\04.CAD BIM\04.02.CAD_PH 2 SHEETS\CE201 PLOTTED: 01/09/2026 BY: NORMAN, TANYA

GENERAL SHEET NOTES

1. REFER TO SHEETS CE001-CE006 FOR EROSION AND SEDIMENT CONTROL NOTES.
2. REFER TO SHEETS C-001 AND C-002 FOR PROJECT ABBREVIATIONS AND GENERAL, AIRFIELD, AND STORM SEWER NOTES.
3. EXISTING INFORMATION AND TOPOGRAPHY PROVIDED BY GIS DATA AND GEOSURVEY, LTD., DATED 07/19/2018, REVISED: 11/03/2023. FIELD VERIFICATION IS REQUIRED TO ENSURE POSITIVE DRAINAGE AND ELIMINATION OF ALL STANDING WATER.
4. REFER TO SHEET CE007 FOR SHEET KEY MAP.
5. CONTRACTOR IS RESPONSIBLE FOR RETURNING ALL DISTURBED AREA TO PRE-CONSTRUCTION CONDITION.
6. THE CONTRACTOR AND THEIR SUBCONTRACTORS SHALL PERFORM A FOD CHECK WHEN ENTERING AND EXITING THE AIRFIELD.
7. THE CONTRACTOR SHALL ONLY REMOVE, REGRADE, AND REPLACE SOD ON SHOULDER THAT CAN BE REESTABLISHED AT THE END OF THE WORK DAY.
8. **ANY DISTURBED AREA LEFT EXPOSED FOR A PERIOD GREATER THAN 14 DAYS SHALL BE STABILIZED WITH MULCH OR TEMPORARY SEEDING.**
9. NO MORE THAN 5 ACRES OF LAND CAN BE DISTURBED AT A TIME. CONSTRUCTION MUST BE PHASED TO LIMIT LAND DISTURBANCES TO 5 ACRES OR LESS.

24-HR. EROSION AND SEDIMENT CONTROL CONTACT WILL BE DETERMINED WITH SELECTION OF CONTRACTOR.

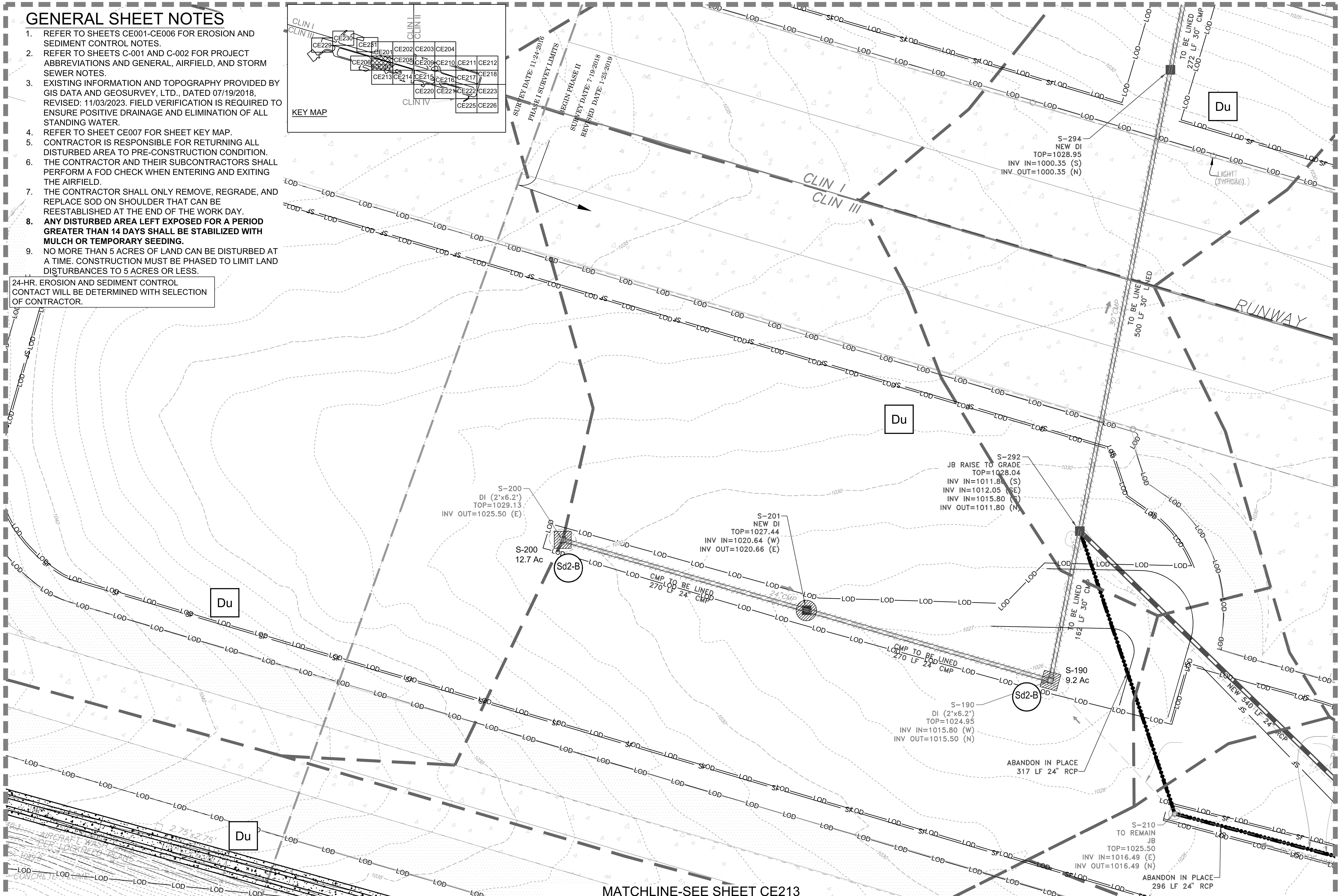

A1 EROSION AND SEDIMENT CONTROL INTERMEDIATE PLAN

SCALE: 1" = 50'

0 25' 50' 100' 150'

PLAN NORTH

US Army Corps of Engineers® Louisville District

TANYA NORMAN, P.E.
P.E. No. 0038055, GA

DATE: 01/09/2026

MARK	DESCRIPTION	DATE

ISSUE DATE: JANUARY 9, 2026
SOLICITATION NO.:
CONTRACT NO.:
FILE NUMBER: 1230218

DESIGNED BY: T. NORMAN
DRAWN BY: J.P. ARISTIZABAL
CHECKED BY: D.M. LECKIE
SUBMITTED BY: A. DUEHR
SIZE: ANSI D
FILE NAME: CE201.dwg

U.S. ARMY CORPS OF ENGINEERS
LOUISVILLE DISTRICT
LOUISVILLE, KENTUCKY 40210-0059

POND

REPAIR & MAINTAIN AIRFIELD STORMWATER SYSTEM PHASE II
DOBBINS AIR RESERVE BASE, GEORGIA
PROJECT NO.: FGWB 21-0002 & FGWB 25-0006
P2#: 470584

EROSION AND SEDIMENT CONTROL INTERMEDIATE PLAN

SHEET ID

CE207

CERTIFIED FINAL

FILE PATH: X:\FY23\1230218\04.CAD_BIM\04.02.CAD_PH 2 SHEETS\CE201 PLOTTED: 01/09/2026 BY: NORMAN, TANYA

GENERAL SHEET NOTES

1. REFER TO SHEETS CE001-CE006 FOR EROSION AND SEDIMENT CONTROL NOTES.
2. REFER TO SHEETS C-001 AND C-002 FOR PROJECT ABBREVIATIONS AND GENERAL, AIRFIELD, AND STORM SEWER NOTES.
3. EXISTING INFORMATION AND TOPOGRAPHY PROVIDED BY GIS DATA AND GEOSURVEY, LTD., DATED 07/19/2018, REVISED: 11/03/2023. FIELD VERIFICATION IS REQUIRED TO ENSURE POSITIVE DRAINAGE AND ELIMINATION OF ALL STANDING WATER.
4. REFER TO SHEET CE007 FOR SHEET KEY MAP.
5. CONTRACTOR IS RESPONSIBLE FOR RETURNING ALL DISTURBED AREA TO PRE-CONSTRUCTION CONDITION.
6. THE CONTRACTOR AND THEIR SUBCONTRACTORS SHALL PERFORM A FOD CHECK WHEN ENTERING AND EXITING THE AIRFIELD.
7. THE CONTRACTOR SHALL ONLY REMOVE, REGRADE, AND REPLACE SOD ON SHOULDER THAT CAN BE REESTABLISHED AT THE END OF THE WORK DAY.
8. **ANY DISTURBED AREA LEFT EXPOSED FOR A PERIOD GREATER THAN 14 DAYS SHALL BE STABILIZED WITH MULCH OR TEMPORARY SEEDING.**
9. NO MORE THAN 5 ACRES OF LAND CAN BE DISTURBED AT A TIME. CONSTRUCTION MUST BE PHASED TO LIMIT LAND DISTURBANCES TO 5 ACRES OR LESS.

24-HR. EROSION AND SEDIMENT CONTROL CONTACT WILL BE DETERMINED WITH SELECTION OF CONTRACTOR.

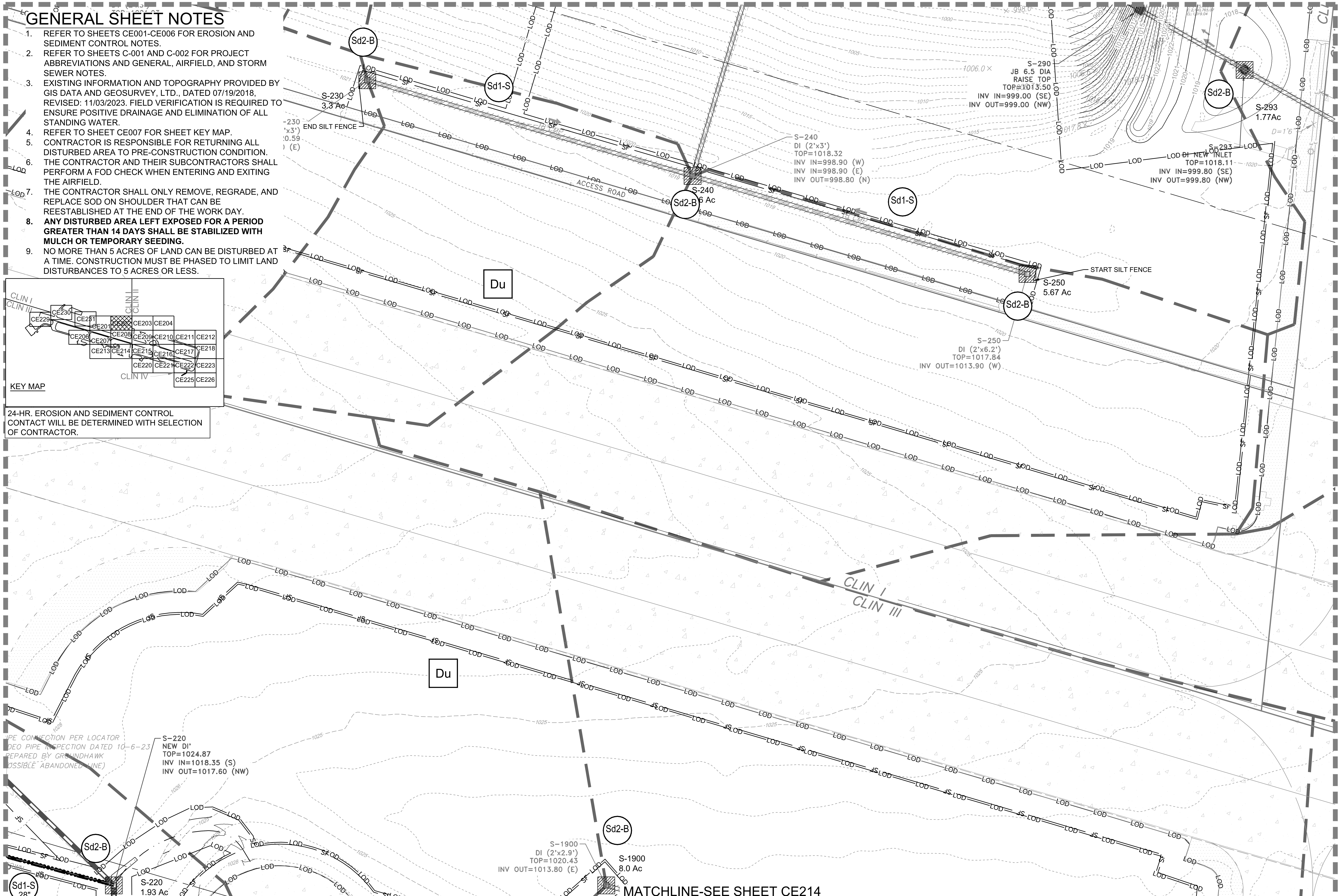

A1 EROSION AND SEDIMENT CONTROL INTERMEDIATE PLAN

SCALE: 1" = 50'

0 25' 50' 100' 150'

PLAN NORTH

US Army Corps of Engineers® Louisville District

TANYA NORMAN, P.E.
P.E. No. 0038055, GA

GEORGIA REGISTERED No. PE038055 PROFESSIONAL ENGINEER TANYA L. NORMAN

DATE: 01/09/2026

MARK	DESCRIPTION	DATE

ISSUE DATE: JANUARY 9, 2026
SOLICITATION NO.:
CONTRACT NO.:
FILE NUMBER: 1230218
DESIGNED BY: T. NORMAN
DRAWN BY: J.P. ARISTIZABAL
CHECKED BY: D.M. LECKIE
SUBMITTED BY: A. DUEHR
SIZE: ANSI D
FILE NAME: CE201.dwg

U.S. ARMY CORPS OF ENGINEERS
LOUISVILLE DISTRICT
LOUISVILLE, KENTUCKY 40210-0059

POND

REPAIR & MAINTAIN AIRFIELD STORMWATER SYSTEM PHASE II
DOBBINS AIR RESERVE BASE, GEORGIA
PROJECT NO.: FGWB 21-0002 & FGWB 25-0006
P2#: 470584

EROSION AND SEDIMENT CONTROL INTERMEDIATE PLAN

SHEET ID

CE208

CERTIFIED FINAL

FILE PATH: X:\FY23\1230218\04.CAD BIM\04.02.CAD_PH 2 SHEETS\CE201 PLOTTED: 01/09/2026 BY: NORMAN, TANYA

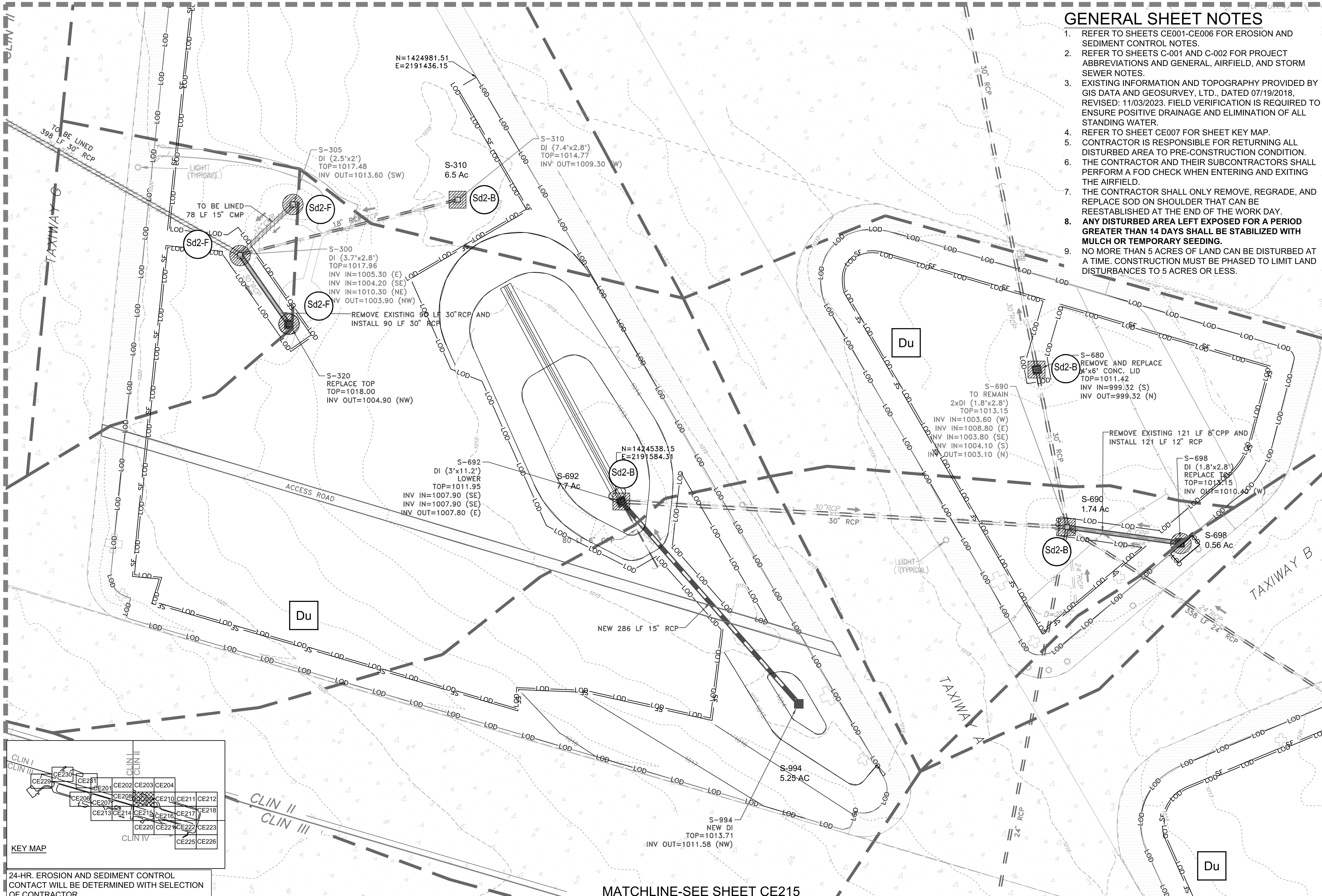

GENERAL SHEET NOTES

1. REFER TO SHEETS CE001-CE006 FOR EROSION AND SEDIMENT CONTROL NOTES.
2. REFER TO SHEETS C-001 AND C-002 FOR PROJECT ABBREVIATIONS AND GENERAL, AIRFIELD, AND STORM SEWER NOTES.
3. EXISTING INFORMATION AND TOPOGRAPHY PROVIDED BY GIS DATA AND GEOSURVEY, LTD., DATED 07/19/2018, REVISED: 11/03/2023. FIELD VERIFICATION IS REQUIRED TO ENSURE POSITIVE DRAINAGE AND ELIMINATION OF ALL STANDING WATER.
4. REFER TO SHEET CE007 FOR SHEET KEY MAP.
5. CONTRACTOR IS RESPONSIBLE FOR RETURNING ALL DISTURBED AREA TO PRE-CONSTRUCTION CONDITION.
6. THE CONTRACTOR AND THEIR SUBCONTRACTORS SHALL PERFORM A FOD CHECK WHEN ENTERING AND EXITING THE AIRFIELD.
7. THE CONTRACTOR SHALL ONLY REMOVE, REGRADE, AND REPLACE SOD ON SHOULDER THAT CAN BE REESTABLISHED AT THE END OF THE WORK DAY.
8. **ANY DISTURBED AREA LEFT EXPOSED FOR A PERIOD GREATER THAN 14 DAYS SHALL BE STABILIZED WITH MULCH OR TEMPORARY SEEDING.**
9. NO MORE THAN 5 ACRES OF LAND CAN BE DISTURBED AT A TIME. CONSTRUCTION MUST BE PHASED TO LIMIT LAND DISTURBANCES TO 5 ACRES OR LESS.

A1 **EROSION AND SEDIMENT CONTROL INTERMEDIATE PLAN**

SCALE: 1" = 50'

US Army Corps of Engineers® Louisville District

TANYA NORMAN, P.E.
P.E. No. 0038055, GA
DATE: 01/09/2026

MARK	DESCRIPTION	DATE

ISSUE DATE: JANUARY 9, 2026 | SOLICITATION NO.: | CONTRACT NO.: | FILE NUMBER: 1230218

DESIGNED BY: T. NORMAN | DRAWN BY: J.P. ARISTIZABAL | CHECKED BY: D.M. LECKIE | SUBMITTED BY: A. DUEHR | SIZE: ANSI D | FILE NAME: CE201.dwg

U.S. ARMY CORPS OF ENGINEERS
LOUISVILLE DISTRICT
LOUISVILLE, KENTUCKY 40210-0059

REPAIR & MAINTAIN AIRFIELD STORMWATER SYSTEM PHASE II
DOBBINS AIR RESERVE BASE, GEORGIA
PROJECT NO.: FGWB 21-0002 & FGWB 25-0006
P2#: 470584

EROSION AND SEDIMENT CONTROL INTERMEDIATE PLAN

SHEET ID
CE209

CERTIFIED FINAL

FILE PATH: X:\FY23\1230218\04.CAD BIM\04.02.CAD_PH 2 SHEETS\CE201 PLOTTED: 01/09/2026 BY: NORMAN, TANYA

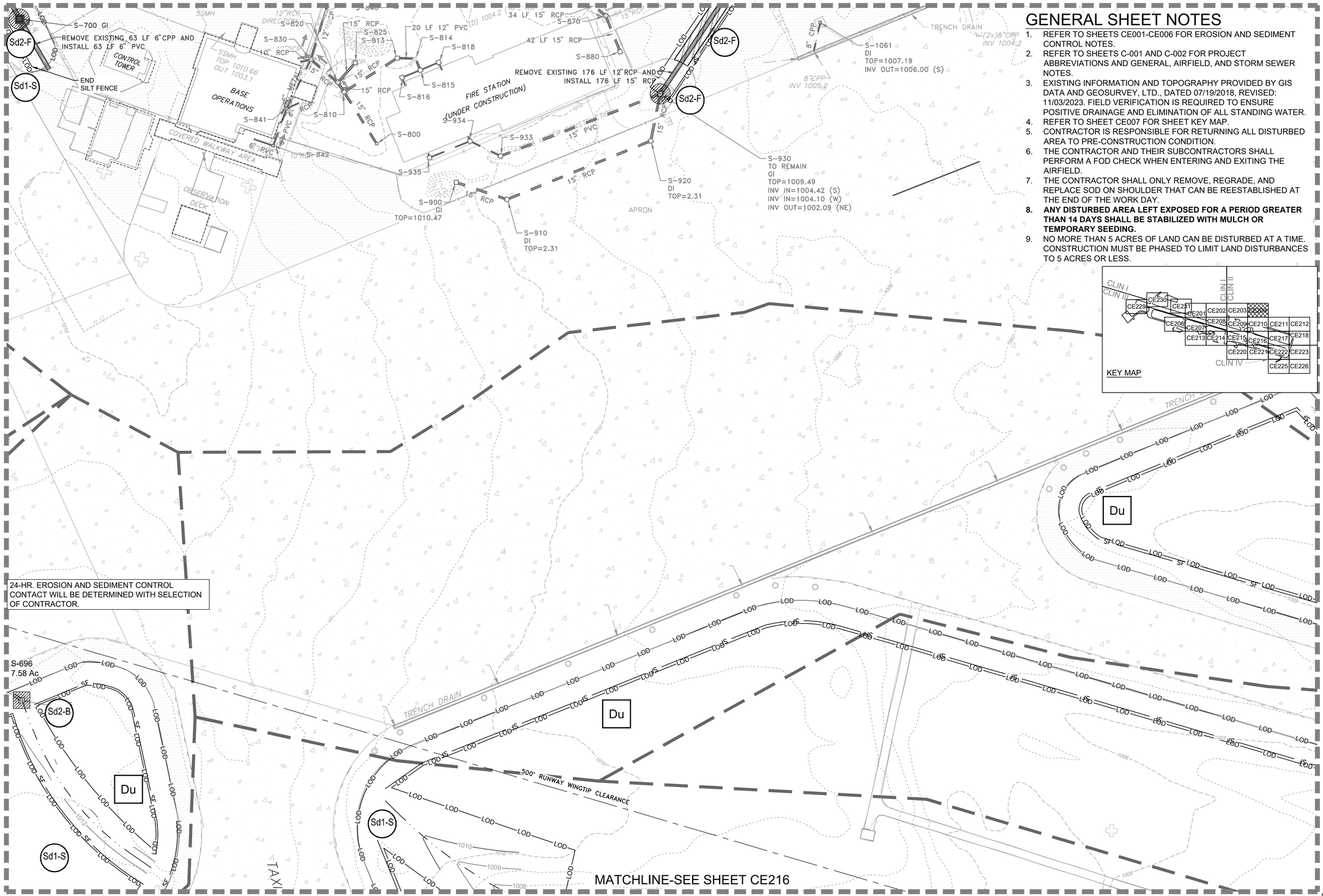

GENERAL SHEET NOTES

1. REFER TO SHEETS CE001-CE006 FOR EROSION AND SEDIMENT CONTROL NOTES.
2. REFER TO SHEETS C-001 AND C-002 FOR PROJECT ABBREVIATIONS AND GENERAL, AIRFIELD, AND STORM SEWER NOTES.
3. EXISTING INFORMATION AND TOPOGRAPHY PROVIDED BY GIS DATA AND GEOSURVEY, LTD., DATED 07/19/2018, REVISED: 11/03/2023. FIELD VERIFICATION IS REQUIRED TO ENSURE POSITIVE DRAINAGE AND ELIMINATION OF ALL STANDING WATER.
4. REFER TO SHEET CE007 FOR SHEET KEY MAP.
5. CONTRACTOR IS RESPONSIBLE FOR RETURNING ALL DISTURBED AREA TO PRE-CONSTRUCTION CONDITION.
6. THE CONTRACTOR AND THEIR SUBCONTRACTORS SHALL PERFORM A FOD CHECK WHEN ENTERING AND EXITING THE AIRFIELD.
7. THE CONTRACTOR SHALL ONLY REMOVE, REGRADE, AND REPLACE SOD ON SHOULDER THAT CAN BE REESTABLISHED AT THE END OF THE WORK DAY.
8. **ANY DISTURBED AREA LEFT EXPOSED FOR A PERIOD GREATER THAN 14 DAYS SHALL BE STABILIZED WITH MULCH OR TEMPORARY SEEDING.**
9. NO MORE THAN 5 ACRES OF LAND CAN BE DISTURBED AT A TIME. CONSTRUCTION MUST BE PHASED TO LIMIT LAND DISTURBANCES TO 5 ACRES OR LESS.

A1 EROSION AND SEDIMENT CONTROL INTERMEDIATE PLAN

SCALE: 1" = 50'

0 25' 50' 100' 150'

PLAN NORTH

US Army Corps of Engineers® Louisville District

TANYA NORMAN, P.E.
P.E. No. 0038055, GA

GEORGIA REGISTERED No. PE038055 PROFESSIONAL ENGINEER TANYA L. NORMAN

DATE: 01/09/2026

MARK	DESCRIPTION	DATE

ISSUE DATE: JANUARY 9, 2026
SOLICITATION NO.:
CONTRACT NO.:
FILE NUMBER: 1230218
FILE NAME: CE201.dwg

DESIGNED BY: T. NORMAN
DRAWN BY: J.P. ARISTIZABAL
CHECKED BY: D.M. LECKIE
SUBMITTED BY: A. DUEHR
SIZE: ANSI D

U.S. ARMY CORPS OF ENGINEERS
LOUISVILLE DISTRICT
LOUISVILLE, KENTUCKY 40210-0059

POND
3500 PARKWAY LANE
SUITE 500
PEACHTREE CORNERS, GA 30092
PHONE (678) 336-7710
POND JOB No. 1230218

REPAIR & MAINTAIN AIRFIELD STORMWATER SYSTEM
PHASE II
DOBBINS AIR RESERVE BASE, GEORGIA
PROJECT NO.: FGWB 21-0002 & FGWB 25-0006
P2#: 470584
EROSION AND SEDIMENT CONTROL INTERMEDIATE PLAN

SHEET ID
CE210

CERTIFIED FINAL

FILE PATH: X:\FY23\1230218\04.CAD BIM\04.02.CAD_PH 2 SHEETS\CE201 PLOTTED: 01/09/2026 BY: NORMAN, TANYA

GENERAL SHEET NOTES

1. REFER TO SHEETS CE001-CE006 FOR EROSION AND SEDIMENT CONTROL NOTES.
2. REFER TO SHEETS C-001 AND C-002 FOR PROJECT ABBREVIATIONS AND GENERAL, AIRFIELD, AND STORM SEWER NOTES.
3. EXISTING INFORMATION AND TOPOGRAPHY PROVIDED BY GIS DATA AND GEOSURVEY, LTD., DATED 07/19/2018, REVISED: 11/03/2023. FIELD VERIFICATION IS REQUIRED TO ENSURE POSITIVE DRAINAGE AND ELIMINATION OF ALL STANDING WATER.
4. REFER TO SHEET CE007 FOR SHEET KEY MAP.
5. CONTRACTOR IS RESPONSIBLE FOR RETURNING ALL DISTURBED AREA TO PRE-CONSTRUCTION CONDITION.
6. THE CONTRACTOR AND THEIR SUBCONTRACTORS SHALL PERFORM A FOD CHECK WHEN ENTERING AND EXITING THE AIRFIELD.
7. THE CONTRACTOR SHALL ONLY REMOVE, REGRADE, AND REPLACE SOD ON SHOULDER THAT CAN BE REESTABLISHED AT THE END OF THE WORK DAY.
8. **ANY DISTURBED AREA LEFT EXPOSED FOR A PERIOD GREATER THAN 14 DAYS SHALL BE STABILIZED WITH MULCH OR TEMPORARY SEEDING.**
9. NO MORE THAN 5 ACRES OF LAND CAN BE DISTURBED AT A TIME. CONSTRUCTION MUST BE PHASED TO LIMIT LAND DISTURBANCES TO 5 ACRES OR LESS.

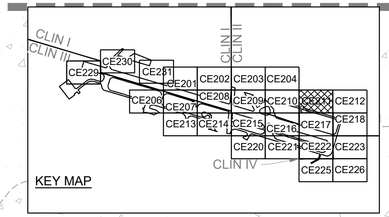

MATCHLINE-SEE SHEET CE210

MATCHLINE-SEE SHEET CE217

(NOT TRACEABLE)

S-1100
S-1115 FES INV OUT=1001.50 (W)
S-1110 3'x3' STEEL LID TOP=1005.17 INV IN=994.30 (N) INV IN=1000.40 (E) INV OUT=994.30 (S)
S-1125 10.64 AC
S-1125 DI (2.4'x4') TOP=1002.56 INV OUT=1000.20 (E)
S-1120 JB TOP=1004.65 INV IN=994.09 (N) INV IN=1000.10 (W) INV OUT=987.78 (E)
N=1424445.28 E=2194380.51
S-1210
S-1235
S-1234
S-1233
S-1220
S-1230
S-1245 GI TOP=1005.71 INV OUT=1004.12 (SW)
S-1240 GI TOP=1004.59 INV IN=1000.92 (N) INV IN=1000.60 (NE) INV OUT=1000.60 (S)
S-1241
S-1242
S-1254 GI TOP=1004.37
S-1255 GI TOP=1004.64
S-1250 GI TOP=1003.00 INV IN=998.80 (N) INV IN=999.90 (E) INV OUT=998.40 (S)
S-1260 GI TOP=1002.59 INV IN=998.20 (N) INV OUT=998.20 (E)
S-1270 GI TOP=1002.61 INV IN=993.78 (W) INV OUT=997.50 (S)
S-1280 4.72 AC
S-1284 DI (2.4'x4') TOP=996.74 INV IN=991.70 (N) INV OUT=990.60 (S)
S-1302 DI TOP=1005.52 INV IN=1002.00 (W) INV OUT=1001.90 (NE)
S-1303 DI TOP=1005.74 INV IN=1001.00 (SW) INV OUT=1000.90 (N)
S-1310 DI (FULL OF DEBRIS) TOP=1005.72 INV OUT=1002.36 (E)
S-1312 DI TOP=1002.57 INV IN=998.00 (SE) INV OUT=997.90 (SE)
S-1313 INACCESSIBLE TOP=1001.70 INV OUT=997.69 (SW)
S-1314 FES INV IN=997.00 (NE)
S-1311 DI TOP=1001.18 INV OUT=997.90 (NW)
S-1300 DI TOP=1000.44 INV IN=997.02 (NW) INV OUT=996.90 (SE)
S-1325 TO REMAIN
S-1330 HW (REPLACE) INV IN=988.60 (N)
S-1130 JB TOP=999.57 INV IN=987.10 (W) INV IN=989.60 (N) INV OUT=984.60 (S)
S-1310 FES INV IN=990.20 (NW)
JURISDICTIONAL WATERWAY
APRON
920
935
989
900
922
904
905
931
990
910
Du
Sd1-S
Sd2-B
Sd2-F
LOD
SF
D=3'5"
D=4'3"
D=4'6"
D=2'10"

24-HR. EROSION AND SEDIMENT CONTROL CONTACT WILL BE DETERMINED WITH SELECTION OF CONTRACTOR.

A1 EROSION AND SEDIMENT CONTROL INTERMEDIATE PLAN
SCALE: 1" = 50'
0 25' 50' 100' 150'

PLAN NORTH

US Army Corps of Engineers®
Louisville District

TANYA NORMAN, P.E.
P.E. No. 0038055, GA
GEORGIA REGISTERED No. PE0038055 PROFESSIONAL ENGINEER TANYA L. NORMAN
DATE: 01/09/2026

MARK	DESCRIPTION	DATE

DESIGNED BY: T. NORMAN
DRAWN BY: J.P. ARISTIZABAL
CHECKED BY: D.M. LECKIE
SUBMITTED BY: A. DUEHR
SIZE: ANSI D
ISSUE DATE: JANUARY 9, 2026
SOLICITATION NO.:
CONTRACT NO.:
FILE NUMBER: 1230218
FILE NAME: CE201.dwg

U.S. ARMY CORPS OF ENGINEERS
LOUISVILLE DISTRICT
LOUISVILLE, KENTUCKY 40210-0059

POND
3000 PARKWAY LANE
SUITE 500
NORCROSS, GA 30092
PHONE (770) 325-7420
FAX (770) 325-7422

REPAIR & MAINTAIN AIRFIELD STORMWATER SYSTEM
PHASE II
DOBBINS AIR RESERVE BASE, GEORGIA
PROJECT NO.: FGWB 21-0002 & FGWB 25-0006
P2#: 470584
EROSION AND SEDIMENT CONTROL INTERMEDIATE PLAN

SHEET ID
CE211

FILE PATH: X:\PY23\123021804\CAD\BIM\04.02.CAD_PH2 SHEETS\CE201 PLOTTED: 01/09/2026 BY: NORMAN, TANYA

CERTIFIED FINAL

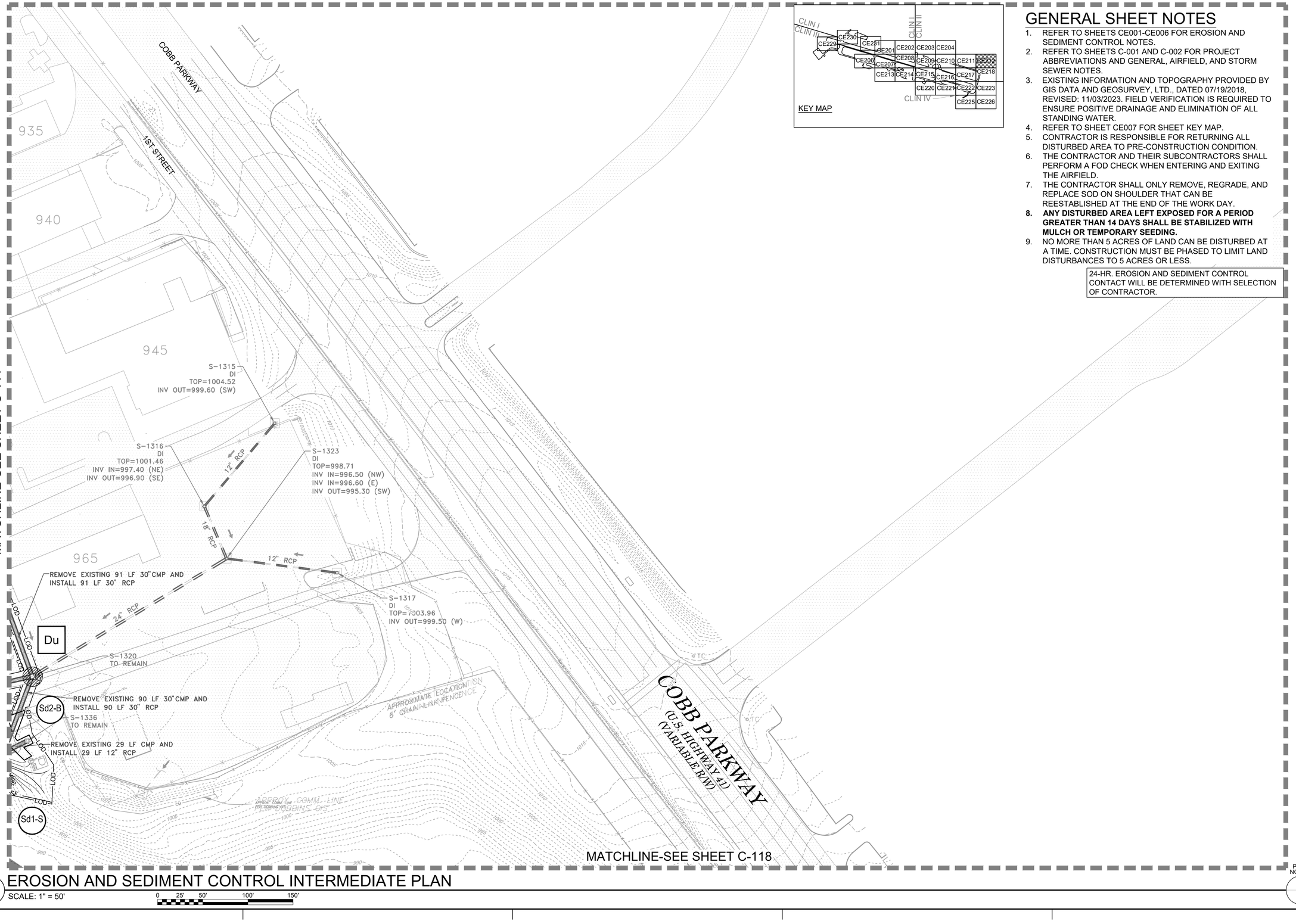

GENERAL SHEET NOTES

1. REFER TO SHEETS CE001-CE006 FOR EROSION AND SEDIMENT CONTROL NOTES.
2. REFER TO SHEETS C-001 AND C-002 FOR PROJECT ABBREVIATIONS AND GENERAL, AIRFIELD, AND STORM SEWER NOTES.
3. EXISTING INFORMATION AND TOPOGRAPHY PROVIDED BY GIS DATA AND GEOSURVEY, LTD., DATED 07/19/2018, REVISED: 11/03/2023. FIELD VERIFICATION IS REQUIRED TO ENSURE POSITIVE DRAINAGE AND ELIMINATION OF ALL STANDING WATER.
4. REFER TO SHEET CE007 FOR SHEET KEY MAP.
5. CONTRACTOR IS RESPONSIBLE FOR RETURNING ALL DISTURBED AREA TO PRE-CONSTRUCTION CONDITION.
6. THE CONTRACTOR AND THEIR SUBCONTRACTORS SHALL PERFORM A FOD CHECK WHEN ENTERING AND EXITING THE AIRFIELD.
7. THE CONTRACTOR SHALL ONLY REMOVE, REGRADE, AND REPLACE SOD ON SHOULDER THAT CAN BE REESTABLISHED AT THE END OF THE WORK DAY.
8. **ANY DISTURBED AREA LEFT EXPOSED FOR A PERIOD GREATER THAN 14 DAYS SHALL BE STABILIZED WITH MULCH OR TEMPORARY SEEDING.**
9. NO MORE THAN 5 ACRES OF LAND CAN BE DISTURBED AT A TIME. CONSTRUCTION MUST BE PHASED TO LIMIT LAND DISTURBANCES TO 5 ACRES OR LESS.

24-HR. EROSION AND SEDIMENT CONTROL CONTACT WILL BE DETERMINED WITH SELECTION OF CONTRACTOR.

EROSION AND SEDIMENT CONTROL INTERMEDIATE PLAN

A1 SCALE: 1" = 50'

0 25' 50' 100' 150'

PLAN NORTH

US Army Corps of Engineers®
Louisville District

TANYA NORMAN, P.E.
P.E. No. 0038055, GA

GEORGIA REGISTERED No. PE0038055 PROFESSIONAL ENGINEER TANYA L. NORMAN

DATE: 01/09/2026

MARK	DESCRIPTION	DATE

DESIGNED BY: T. NORMAN
DRAWN BY: J.P. ARISTIZABAL
CHECKED BY: D.M. LECKIE
SUBMITTED BY: A. DUERR
SIZE: ANSI D
ISSUE DATE: JANUARY 9, 2026
SOLICITATION NO.:
CONTRACT NO.:
FILE NUMBER: 1230218
FILE NAME: CE201.dwg

U.S. ARMY CORPS OF ENGINEERS
LOUISVILLE DISTRICT
LOUISVILLE, KENTUCKY 40210-0059

POND
POND & COMPANY
SUITE 300
1970 BROADHOLLOW LANE
LEAGUE CITY, TEXAS 77573
PHONE (281) 334-2751
FIRM REGISTRATION #: GA 30092

REPAIR & MAINTAIN AIRFIELD STORMWATER SYSTEM
PHASE II
DOBBINS AIR RESERVE BASE, GEORGIA
PROJECT NO.: FGWB 21-0002 & FGWB 25-0006
P2#: 470584
EROSION AND SEDIMENT CONTROL
INTERMEDIATE PLAN

SHEET ID
CE212

CERTIFIED FINAL

FILE PATH: X:\PY23\123021804.CAD BIM\04.02.CAD_PH 2 SHEETS\CE201 PLOTTED: 01/09/2026 BY: NORMAN, TANYA

MATCHLINE-SEE SHEET CE207

GENERAL SHEET NOTES

1. REFER TO SHEETS CE001-CE006 FOR EROSION AND SEDIMENT CONTROL NOTES.
2. REFER TO SHEETS C-001 AND C-002 FOR PROJECT ABBREVIATIONS AND GENERAL, AIRFIELD, AND STORM SEWER NOTES.
3. EXISTING INFORMATION AND TOPOGRAPHY PROVIDED BY GIS DATA AND GEOSURVEY, LTD., DATED 07/19/2018, REVISED: 11/03/2023. FIELD VERIFICATION IS REQUIRED TO ENSURE POSITIVE DRAINAGE AND ELIMINATION OF ALL STANDING WATER.
4. REFER TO SHEET CE007 FOR SHEET KEY MAP.
5. CONTRACTOR IS RESPONSIBLE FOR RETURNING ALL DISTURBED AREA TO PRE-CONSTRUCTION CONDITION.
6. THE CONTRACTOR AND THEIR SUBCONTRACTORS SHALL PERFORM A FOD CHECK WHEN ENTERING AND EXITING THE AIRFIELD.
7. THE CONTRACTOR SHALL ONLY REMOVE, REGRADE, AND REPLACE SOD ON SHOULDER THAT CAN BE REESTABLISHED AT THE END OF THE WORK DAY.
8. **ANY DISTURBED AREA LEFT EXPOSED FOR A PERIOD GREATER THAN 14 DAYS SHALL BE STABILIZED WITH MULCH OR TEMPORARY SEEDING.**
9. NO MORE THAN 5 ACRES OF LAND CAN BE DISTURBED AT A TIME. CONSTRUCTION MUST BE PHASED TO LIMIT LAND DISTURBANCES TO 5 ACRES OR LESS.

KEY MAP

24-HR. EROSION AND SEDIMENT CONTROL CONTACT WILL BE DETERMINED WITH SELECTION OF CONTRACTOR.

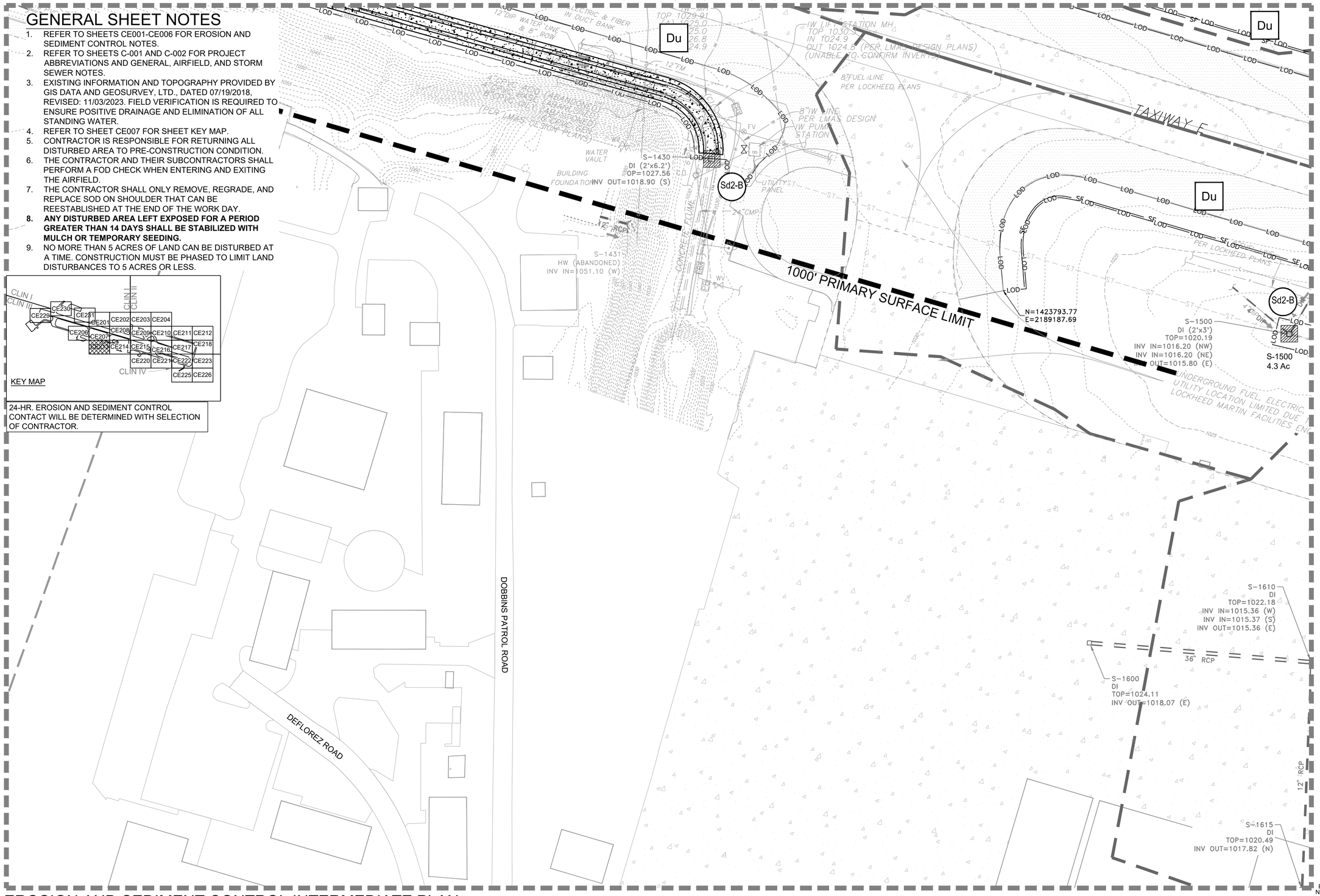

MATCHLINE-SEE SHEET CE214

A1 EROSION AND SEDIMENT CONTROL INTERMEDIATE PLAN

SCALE: 1" = 50'

0 25' 50' 100' 150'

PLAN NORTH

US Army Corps of Engineers®
Louisville District

TANYA NORMAN, P.E.
P.E. No. 0038055, GA

GEORGIA REGISTERED No. PE038055 PROFESSIONAL ENGINEER TANYA L. NORMAN

DATE: 01/09/2026

MARK	DESCRIPTION	DATE

U.S. ARMY CORPS OF ENGINEERS
LOUISVILLE DISTRICT
LOUISVILLE, KENTUCKY 40210-0059

POND
3500 PARKWAY LANE
SUITE 500
PEACHTREE CORNERS, GA 30092
PHONE (678) 336-7740
POND JOB No. 1230218

DESIGNED BY: T. NORMAN
DRAWN BY: J.P. ARISTIZABAL
CHECKED BY: D.M. LECKIE
SUBMITTED BY: A. DUEHR
SIZE: ANSI D
ISSUE DATE: JANUARY 9, 2026
SOLICITATION NO.:
CONTRACT NO.:
FILE NUMBER: 1230218
FILE NAME: CE201.dwg

REPAIR & MAINTAIN AIRFIELD STORMWATER SYSTEM
PHASE II
DOBBINS AIR RESERVE BASE, GEORGIA
PROJECT NO.: FGWB 21-0002 & FGWB 25-0006
P2#: 470584
EROSION AND SEDIMENT CONTROL
INTERMEDIATE PLAN

SHEET ID
CE213

CERTIFIED FINAL

FILE PATH: X:\FY23\1230218\04.CAD BIM\04.02.CAD_PH 2 SHEETS\CE201 PLOTTED: 01/09/2026 BY: NORMAN, TANYA

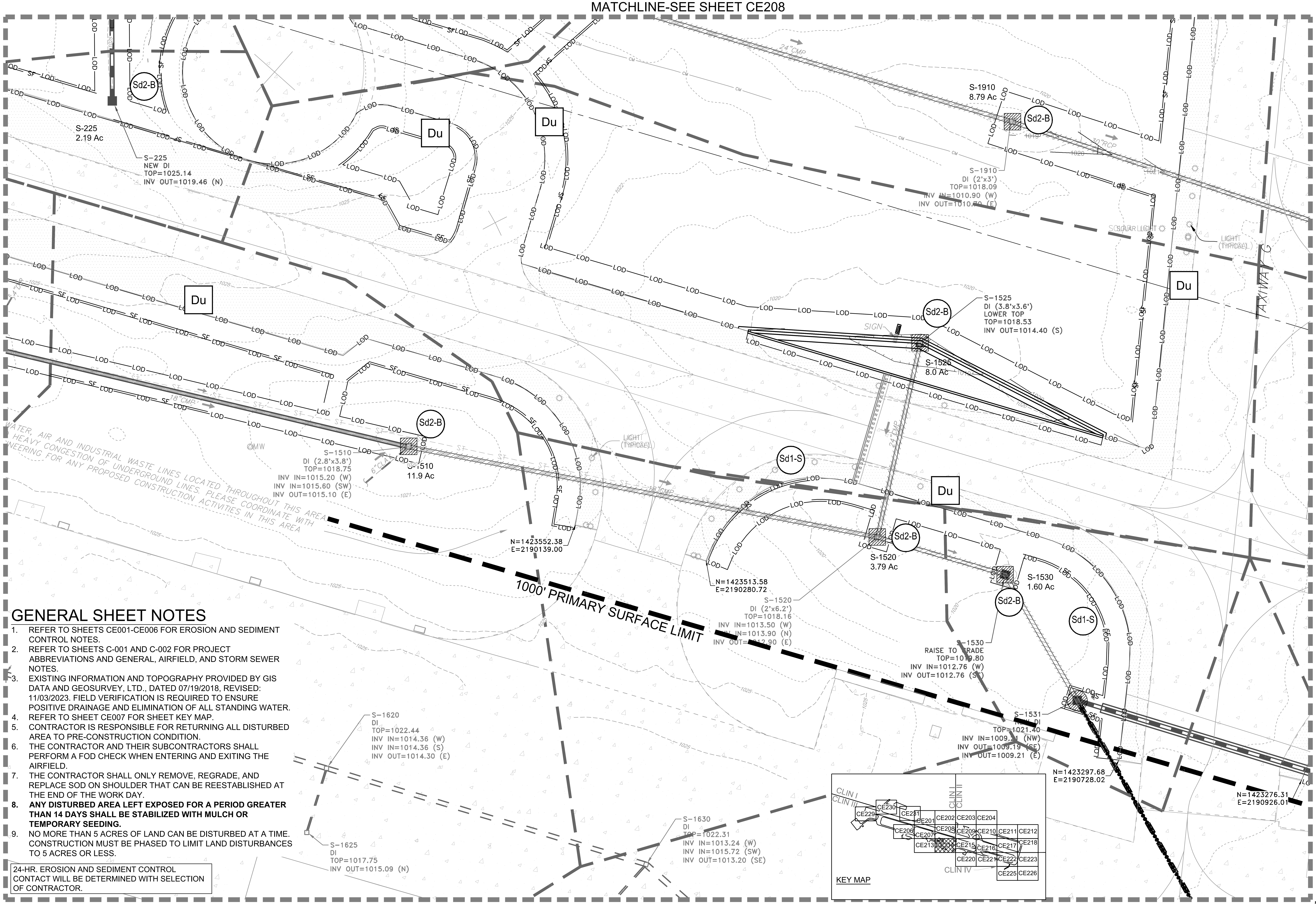

GENERAL SHEET NOTES

1. REFER TO SHEETS CE001-CE006 FOR EROSION AND SEDIMENT CONTROL NOTES.
2. REFER TO SHEETS C-001 AND C-002 FOR PROJECT ABBREVIATIONS AND GENERAL, AIRFIELD, AND STORM SEWER NOTES.
3. EXISTING INFORMATION AND TOPOGRAPHY PROVIDED BY GIS DATA AND GEOSURVEY, LTD., DATED 07/19/2018, REVISED: 11/03/2023. FIELD VERIFICATION IS REQUIRED TO ENSURE POSITIVE DRAINAGE AND ELIMINATION OF ALL STANDING WATER.
4. REFER TO SHEET CE007 FOR SHEET KEY MAP.
5. CONTRACTOR IS RESPONSIBLE FOR RETURNING ALL DISTURBED AREA TO PRE-CONSTRUCTION CONDITION.
6. THE CONTRACTOR AND THEIR SUBCONTRACTORS SHALL PERFORM A FOD CHECK WHEN ENTERING AND EXITING THE AIRFIELD.
7. THE CONTRACTOR SHALL ONLY REMOVE, REGRADE, AND REPLACE SOD ON SHOULDER THAT CAN BE REESTABLISHED AT THE END OF THE WORK DAY.
8. **ANY DISTURBED AREA LEFT EXPOSED FOR A PERIOD GREATER THAN 14 DAYS SHALL BE STABILIZED WITH MULCH OR TEMPORARY SEEDING.**
9. NO MORE THAN 5 ACRES OF LAND CAN BE DISTURBED AT A TIME. CONSTRUCTION MUST BE PHASED TO LIMIT LAND DISTURBANCES TO 5 ACRES OR LESS.

24-HR. EROSION AND SEDIMENT CONTROL CONTACT WILL BE DETERMINED WITH SELECTION OF CONTRACTOR.

A1 EROSION AND SEDIMENT CONTROL INTERMEDIATE PLAN

SCALE: 1" = 50'

0 25' 50' 100' 150'

PLAN NORTH

US Army Corps of Engineers®
Louisville District

TANYA NORMAN, P.E.
P.E. No. 0038055, GA
GEORGIA REGISTERED No. PE038055 PROFESSIONAL ENGINEER TANYA L. NORMAN
DATE: 01/09/2026

MARK	DESCRIPTION	DATE

U.S. ARMY CORPS OF ENGINEERS
LOUISVILLE DISTRICT
LOUISVILLE, KENTUCKY 40210-0059

POND
3500 PARKWAY LANE
SUITE 500
PEACHTREE CORNERS, GA 30092
PHONE (678) 336-7740
POND JOB No. 1230218

DESIGNED BY: T. NORMAN	ISSUE DATE: JANUARY 9, 2026
DRAWN BY: J.P. ARISTIZABAL	SOLICITATION NO.:
CHECKED BY: D.M. LECKIE	CONTRACT NO.:
SUBMITTED BY: A. DUEHR	FILE NUMBER: 1230218
SIZE: ANSI D	FILE NAME: CE201.dwg

REPAIR & MAINTAIN AIRFIELD STORMWATER SYSTEM
PHASE II
DOBBINS AIR RESERVE BASE, GEORGIA
PROJECT NO.: FGWB 21-0002 & FGWB 25-0006
P2#: 470584
EROSION AND SEDIMENT CONTROL
INTERMEDIATE PLAN

SHEET ID
CE214

CERTIFIED FINAL

FILE PATH: X:\FY23\1230218\04.CAD BIM\04.02.CAD_PH 2 SHEETS\CE201 PLOTTED: 01/09/2026 BY: NORMAN, TANYA

MATCHLINE-SEE SHEET C-109

MATCHLINE-SEE SHEET C-114

MATCHLINE-SEE SHEET C-116

MATCHLINE-SEE SHEET C-120

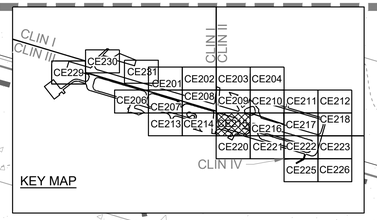

KEY MAP

GENERAL SHEET NOTES

1. REFER TO SHEETS CE001-CE006 FOR EROSION AND SEDIMENT CONTROL NOTES.
2. REFER TO SHEETS C-001 AND C-002 FOR PROJECT ABBREVIATIONS AND GENERAL, AIRFIELD, AND STORM SEWER NOTES.
3. EXISTING INFORMATION AND TOPOGRAPHY PROVIDED BY GIS DATA AND GEOSURVEY, LTD., DATED 07/19/2018, REVISED: 11/03/2023. FIELD VERIFICATION IS REQUIRED TO ENSURE POSITIVE DRAINAGE AND ELIMINATION OF ALL STANDING WATER.
4. REFER TO SHEET CE007 FOR SHEET KEY MAP.
5. CONTRACTOR IS RESPONSIBLE FOR RETURNING ALL DISTURBED AREA TO PRE-CONSTRUCTION CONDITION.
6. THE CONTRACTOR AND THEIR SUBCONTRACTORS SHALL PERFORM A FOD CHECK WHEN ENTERING AND EXITING THE AIRFIELD.
7. THE CONTRACTOR SHALL ONLY REMOVE, REGRADE, AND REPLACE SOD ON SHOULDER THAT CAN BE REESTABLISHED AT THE END OF THE WORK DAY.
8. **ANY DISTURBED AREA LEFT EXPOSED FOR A PERIOD GREATER THAN 14 DAYS SHALL BE STABILIZED WITH MULCH OR TEMPORARY SEEDING.**
9. NO MORE THAN 5 ACRES OF LAND CAN BE DISTURBED AT A TIME. CONSTRUCTION MUST BE PHASED TO LIMIT LAND DISTURBANCES TO 5 ACRES OR LESS.

24-HR. EROSION AND SEDIMENT CONTROL CONTACT WILL BE DETERMINED WITH SELECTION OF CONTRACTOR.

RUNWAY

CLEAN EXISTING 24" RCP

S-1921
NEW DI
TOP=1020.00
INV IN=1007.89 (W)
INV OUT=1007.90 (E)

TO BE LINED 468 LF 30" CMP

S-1920
JB
TOP=1018.22
INV IN=1006.40 (W)
INV OUT=1005.90 (E)

TO BE LINED 250 LF 30" CMP

VEDA ALZ

S-1930
JB
TOP=1016.55
INV IN=1005.10 (W)
INV OUT=1004.90 (S)

TO BE LINED 221 LF 30" RCP

S-694
DI
NOT LOCATED BY SURVEYOR, BURIED INLET. CONTRACTOR TO VERIFY
RAISE TOP TO 1013.50
INV OUT=1007.94 (N)

S-694
2.24 Ac

CORE STRUCTURE FOR NEW PIPE DI FOR 18" RCP

S-1943
JB
TOP=1013.07
INV IN=1006.00 (E)
INV IN=1009.10 (SW)
INV OUT=1006.00 (W)

S-1944
TO REMAIN
DI (6'x2.9')
TOP=1009.78
INV IN=1006.50 (SE)
INV OUT=1006.40 (W)

S-1944
4.16 Ac

NEW 145 LF 18" RCP

S-1945
NEW DI
TOP=1011.15
INV OUT=1007.95 (NW)

TO BE LINED 106 LF 24" CMP

TO BE LINED 163 LF 24" RCP

TO BE LINED 61 LF 6" PVC

TO BE LINED 310 LF 24" RCP

TO BE LINED 155 LF 30" RCP

TO BE LINED 163 LF 30" RCP

S-1940
JB
TOP=1013.95
INV IN=1004.20 (N)
INV IN=1004.20 (E)
INV OUT=1004.10 (S)

S-1942
JB
TOP=1013.83
INV IN=1005.50 (E)
INV OUT=1005.40 (W)

S-1946
NEW DI
TOP=1013.45
INV IN=997.80 (N)
INV OUT=997.80 (S)

CORE DRILL EXISTING DI FOR 18" RCP

NEW 239 LF 18" RCP

S-2010
TO REMAIN
DI (6'x2.9')
(STEEL PLATE WITH 12" OPENING AT CUT PIPE)
TOP=1005.23
INV IN=1000.40 (E)
INV OUT=1000.40 (S)

S-2010
8.23 Ac

S-2000
NEW DI
TOP=1009.99
INV OUT=1006.36 (W)

S-1830
DI (3.5'x3.5')
TOP=1014.84
INV IN=1008.90 (SW)
INV OUT=1008.40 (E)

S-1830
2.02 Ac

S-1532
NEW DI
TOP=1020.00
INV IN=1003.43 (W)
INV OUT=1003.43 (SE)

S-1533
NEW DI
TOP=1018.82
INV IN=1000.37 (NW)
INV OUT=1000.37 (SE)

1000' PRIMARY SURFACE LIMIT

S-1840
0.96 Ac

S-1840
DI (3.5'x3.5')
TOP=1010.32
INV IN=1004.80 (W)
INV IN=1004.80 (SE)
INV OUT=1004.50 (SE)

S-1845
DI (2.7'x2.7')
TOP=1010.00
INV OUT=1007.30 (NW)

TO BE LINED 399 LF 30" RCP

TO BE LINED 290 LF 30" RCP

N=1423177.70
E=2191575.36

TAXIWAY E

TAXIWAY A

Du
Sd1-S
Sd2-F
Sd2-B
Ds4
Cd-S

EROSION AND SEDIMENT CONTROL INTERMEDIATE PLAN

A1

SCALE: 1" = 50'

0 25' 50' 100' 150'

PLAN NORTH

US Army Corps of Engineers®
Louisville District

TANYA NORMAN, P.E.
P.E. No. 0038055, GA

GEORGIA REGISTERED No. PE038055 PROFESSIONAL ENGINEER TANYA L. NORMAN

DATE: 01/09/2026

MARK	DESCRIPTION	DATE

ISSUE DATE: JANUARY 9, 2026
SOLICITATION NO.:
CONTRACT NO.:
FILE NUMBER: 1230216

DESIGNED BY: T. NORMAN
DRAWN BY: J.P. ARISTIZABAL
CHECKED BY: D.M. LECKIE
SUBMITTED BY: A. BEHRT
SIZE: ANSI D
FILE NAME: CE201.dwg

U.S. ARMY CORPS OF ENGINEERS
LOUISVILLE DISTRICT
LOUISVILLE, KENTUCKY 40210-0059

POND
POND & COMPANY
SUITE 500 WAYNE LANE
ATLANTA, GEORGIA 30092
PHONE (678) 336-7150
POND.COM

REPAIR & MAINTAIN AIRFIELD STORMWATER SYSTEM
PHASE II
DOBBINS AIR RESERVE BASE, GEORGIA
PROJECT NO.: FGWB 21-0002 & FGWB 25-0006
P2#: 470584

EROSION AND SEDIMENT CONTROL INTERMEDIATE PLAN

SHEET ID
CE215

FILE PATH: X:\FY23\1230216\04 CAD BIM\04.02 CAD_PH 2 SHEETS\CE201 PLOTTED: 01/09/2026 BY: NORMAN, TANYA

CERTIFIED FINAL

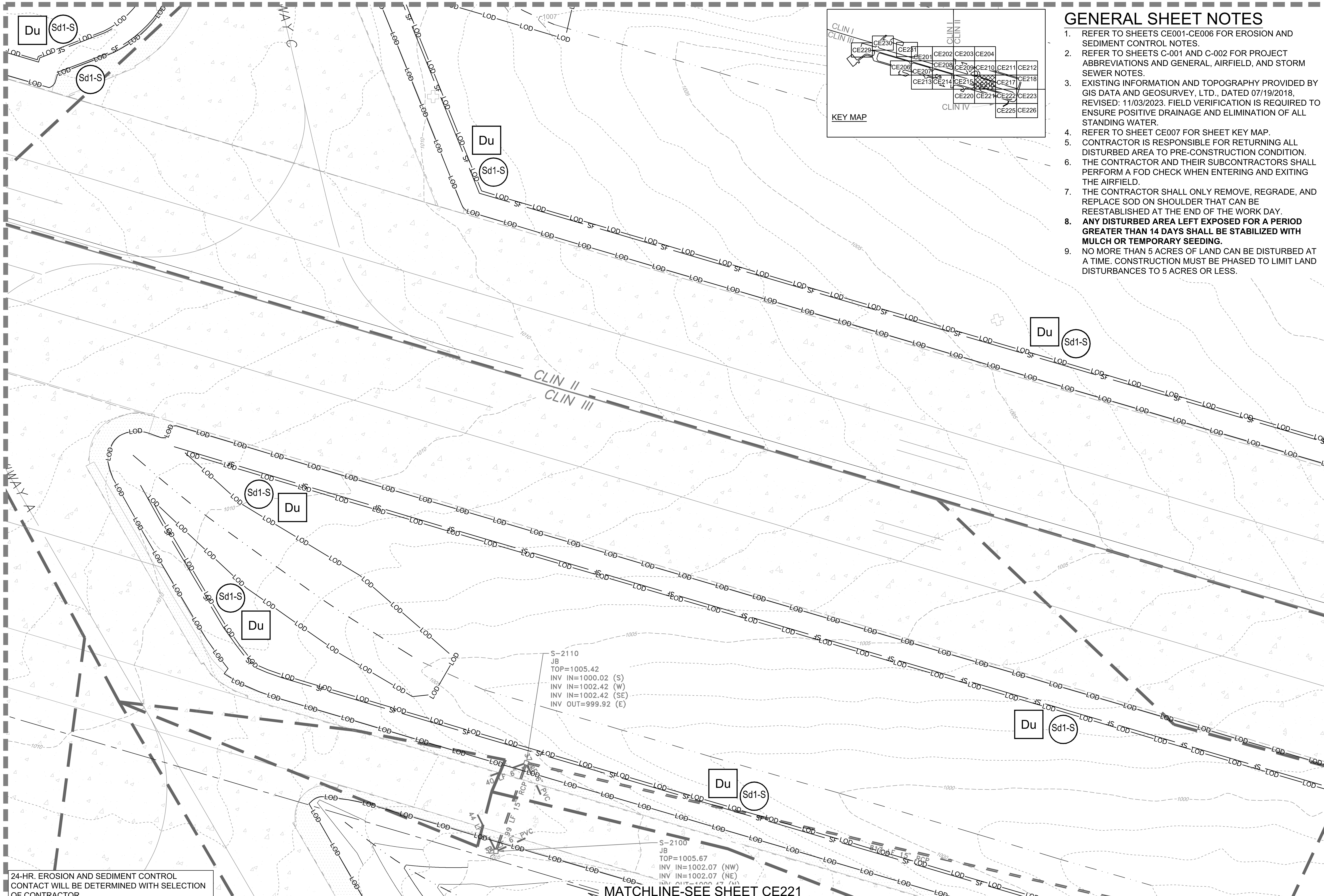

GENERAL SHEET NOTES

1. REFER TO SHEETS CE001-CE006 FOR EROSION AND SEDIMENT CONTROL NOTES.
2. REFER TO SHEETS C-001 AND C-002 FOR PROJECT ABBREVIATIONS AND GENERAL, AIRFIELD, AND STORM SEWER NOTES.
3. EXISTING INFORMATION AND TOPOGRAPHY PROVIDED BY GIS DATA AND GEOSURVEY, LTD., DATED 07/19/2018, REVISED: 11/03/2023. FIELD VERIFICATION IS REQUIRED TO ENSURE POSITIVE DRAINAGE AND ELIMINATION OF ALL STANDING WATER.
4. REFER TO SHEET CE007 FOR SHEET KEY MAP.
5. CONTRACTOR IS RESPONSIBLE FOR RETURNING ALL DISTURBED AREA TO PRE-CONSTRUCTION CONDITION.
6. THE CONTRACTOR AND THEIR SUBCONTRACTORS SHALL PERFORM A FOD CHECK WHEN ENTERING AND EXITING THE AIRFIELD.
7. THE CONTRACTOR SHALL ONLY REMOVE, REGRADE, AND REPLACE SOD ON SHOULDER THAT CAN BE REESTABLISHED AT THE END OF THE WORK DAY.
8. **ANY DISTURBED AREA LEFT EXPOSED FOR A PERIOD GREATER THAN 14 DAYS SHALL BE STABILIZED WITH MULCH OR TEMPORARY SEEDING.**
9. NO MORE THAN 5 ACRES OF LAND CAN BE DISTURBED AT A TIME. CONSTRUCTION MUST BE PHASED TO LIMIT LAND DISTURBANCES TO 5 ACRES OR LESS.

A1 EROSION AND SEDIMENT CONTROL INTERMEDIATE PLAN

SCALE: 1" = 50'

0 25' 50' 100' 150'

PLAN NORTH

US Army Corps of Engineers® Louisville District

TANYA NORMAN, P.E.
P.E. No. 0038055, GA

GEORGIA REGISTERED No. PE038055 PROFESSIONAL ENGINEER TANYA L. NORMAN

DATE: 01/09/2026

MARK	DESCRIPTION	DATE

U.S. ARMY CORPS OF ENGINEERS
LOUISVILLE DISTRICT
LOUISVILLE, KENTUCKY 40210-0059

POND
3500 PARKWAY LANE
SUITE 500
PEACHTREE CORNERS, GA 30092
PHONE (678) 336-7740
POND JOB No. 1230218

DESIGNED BY: T. NORMAN	ISSUE DATE: JANUARY 9, 2026
DRAWN BY: J.P. ARISTIZABAL	SOLICITATION NO.:
CHECKED BY: D.M. LECKIE	CONTRACT NO.:
SUBMITTED BY: A. DUEHR	FILE NUMBER: 1230218
SIZE: ANSI D	FILE NAME: CE201.dwg

REPAIR & MAINTAIN AIRFIELD STORMWATER SYSTEM
PHASE II
DOBBINS AIR RESERVE BASE, GEORGIA
PROJECT NO.: FGWB 21-0002 & FGWB 25-0006
P2#: 470584

EROSION AND SEDIMENT CONTROL INTERMEDIATE PLAN

SHEET ID

CE216

CERTIFIED FINAL

FILE PATH: X:\FY23\1230218\04.CAD BIM\04.02.CAD_PH 2 SHEETS\CE201 PLOTTED: 01/09/2026 BY: NORMAN, TANYA

MATCHLINE-SEE SHEET CE111

GENERAL SHEET NOTES

1. REFER TO SHEETS CE001-CE006 FOR EROSION AND SEDIMENT CONTROL NOTES.
2. REFER TO SHEETS C-001 AND C-002 FOR PROJECT ABBREVIATIONS AND GENERAL, AIRFIELD, AND STORM SEWER NOTES.
3. EXISTING INFORMATION AND TOPOGRAPHY PROVIDED BY GIS DATA AND GEOSURVEY, LTD., DATED 07/19/2018, REVISED: 11/03/2023. FIELD VERIFICATION IS REQUIRED TO ENSURE POSITIVE DRAINAGE AND ELIMINATION OF ALL STANDING WATER.
4. REFER TO SHEET CE007 FOR SHEET KEY MAP.
5. CONTRACTOR IS RESPONSIBLE FOR RETURNING ALL DISTURBED AREA TO PRE-CONSTRUCTION CONDITION.
6. THE CONTRACTOR AND THEIR SUBCONTRACTORS SHALL PERFORM A FOD CHECK WHEN ENTERING AND EXITING THE AIRFIELD.
7. THE CONTRACTOR SHALL ONLY REMOVE, REGRADE, AND REPLACE SOD ON SHOULDER THAT CAN BE REESTABLISHED AT THE END OF THE WORK DAY.
8. **ANY DISTURBED AREA LEFT EXPOSED FOR A PERIOD GREATER THAN 14 DAYS SHALL BE STABILIZED WITH MULCH OR TEMPORARY SEEDING.**
9. NO MORE THAN 5 ACRES OF LAND CAN BE DISTURBED AT A TIME. CONSTRUCTION MUST BE PHASED TO LIMIT LAND DISTURBANCES TO 5 ACRES OR LESS.

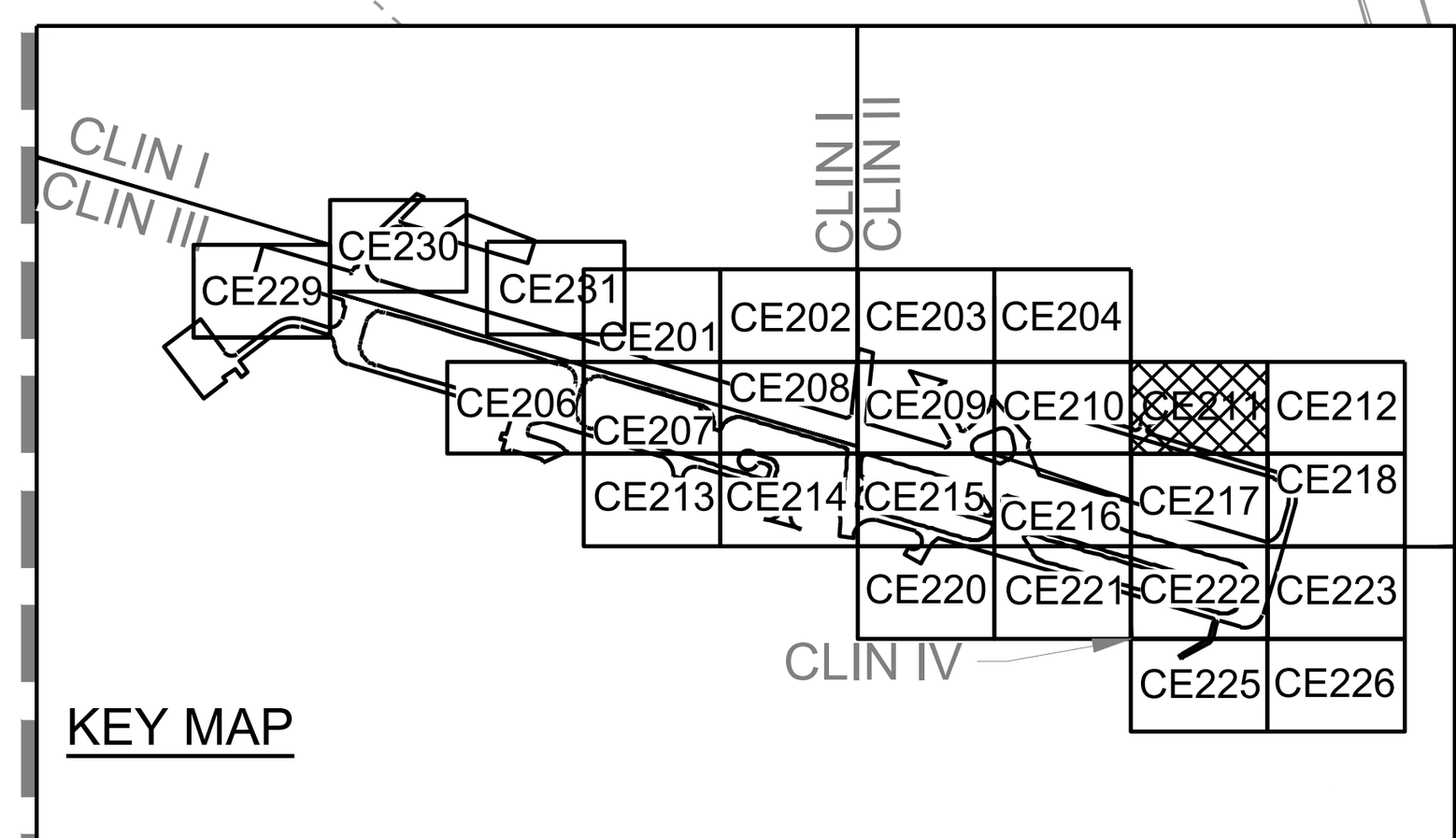

KEY MAP

MATCHLINE-SEE SHEET CE116

MATCHLINE-SEE SHEET CE118

24-HR. EROSION AND SEDIMENT CONTROL CONTACT WILL BE DETERMINED WITH SELECTION OF CONTRACTOR.

MATCHLINE-SEE SHEET CE122

A1 **EROSION AND SEDIMENT CONTROL INTERMEDIATE PLAN**

SCALE: 1" = 50' 0 25' 50' 100' 150'

PLAN NORTH

US Army Corps of Engineers® Louisville District

TANYA NORMAN, P.E.
P.E. No. 0038055, GA
GEORGIA REGISTERED PROFESSIONAL ENGINEER No. PE038055 TANYA L. NORMAN
DATE: 01/09/2026

MARK	DESCRIPTION	DATE

ISSUE DATE: JANUARY 9, 2026
SOLICITATION NO.:
CONTRACT NO.:
FILE NUMBER: 1230218
DESIGNED BY: T. NORMAN
DRAWN BY: J.P. ARISTIZABAL
CHECKED BY: D.M. LECKIE
SUBMITTED BY: A. DUEHR
SIZE: ANSI D
FILE NAME: CE201.dwg

U.S. ARMY CORPS OF ENGINEERS
LOUISVILLE DISTRICT
LOUISVILLE, KENTUCKY 40210-0059

POND

REPAIR & MAINTAIN AIRFIELD STORMWATER SYSTEM PHASE II
DOBBINS AIR RESERVE BASE, GEORGIA
PROJECT NO.: FGWB 21-0002 & FGWB 25-0006
P2#: 470584

EROSION AND SEDIMENT CONTROL INTERMEDIATE PLAN

SHEET ID
CE217

CERTIFIED FINAL

FILE PATH: X:\FY23\1230218\04.CAD BIM\04.02.CAD_PH 2 SHEETS\CE201 PLOTTED: 01/09/2026 BY: NORMAN, TANYA

MATCHLINE-SEE SHEET #####

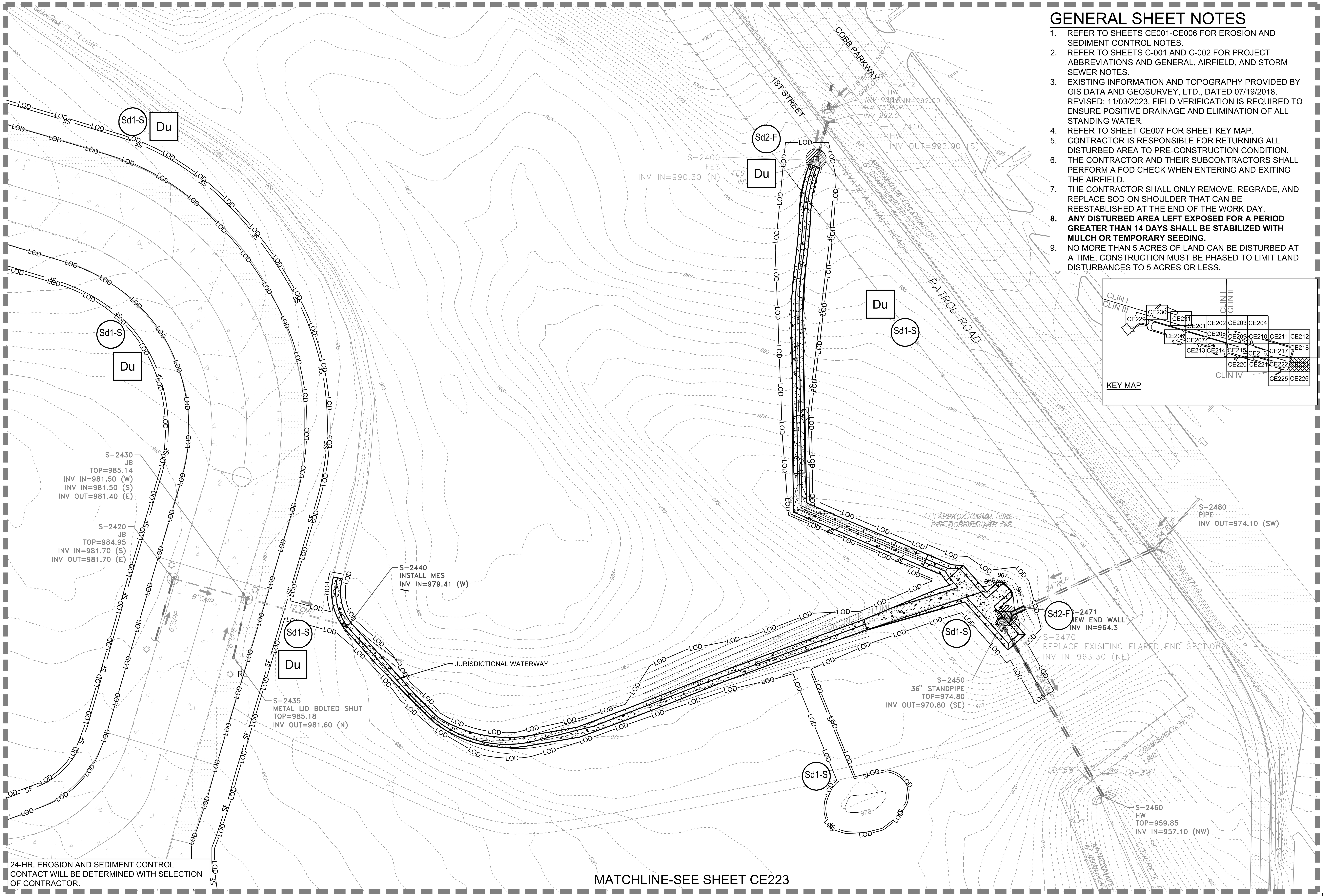

GENERAL SHEET NOTES

1. REFER TO SHEETS CE001-CE006 FOR EROSION AND SEDIMENT CONTROL NOTES.
2. REFER TO SHEETS C-001 AND C-002 FOR PROJECT ABBREVIATIONS AND GENERAL, AIRFIELD, AND STORM SEWER NOTES.
3. EXISTING INFORMATION AND TOPOGRAPHY PROVIDED BY GIS DATA AND GEOSURVEY, LTD., DATED 07/19/2018, REVISED: 11/03/2023. FIELD VERIFICATION IS REQUIRED TO ENSURE POSITIVE DRAINAGE AND ELIMINATION OF ALL STANDING WATER.
4. REFER TO SHEET CE007 FOR SHEET KEY MAP.
5. CONTRACTOR IS RESPONSIBLE FOR RETURNING ALL DISTURBED AREA TO PRE-CONSTRUCTION CONDITION.
6. THE CONTRACTOR AND THEIR SUBCONTRACTORS SHALL PERFORM A FOD CHECK WHEN ENTERING AND EXITING THE AIRFIELD.
7. THE CONTRACTOR SHALL ONLY REMOVE, REGRADE, AND REPLACE SOD ON SHOULDER THAT CAN BE REESTABLISHED AT THE END OF THE WORK DAY.
8. **ANY DISTURBED AREA LEFT EXPOSED FOR A PERIOD GREATER THAN 14 DAYS SHALL BE STABILIZED WITH MULCH OR TEMPORARY SEEDING.**
9. NO MORE THAN 5 ACRES OF LAND CAN BE DISTURBED AT A TIME. CONSTRUCTION MUST BE PHASED TO LIMIT LAND DISTURBANCES TO 5 ACRES OR LESS.

KEY MAP

24-HR. EROSION AND SEDIMENT CONTROL CONTACT WILL BE DETERMINED WITH SELECTION OF CONTRACTOR.

A1 EROSION AND SEDIMENT CONTROL INTERMEDIATE PLAN

SCALE: 1" = 50'

0 25' 50' 100' 150'

PLAN NORTH

US Army Corps of Engineers®
Louisville District

TANYA NORMAN, P.E.
P.E. No. 0038055, GA
GEORGIA REGISTERED No. PE038055 PROFESSIONAL ENGINEER TANYA L. NORMAN
DATE: 01/09/2026

MARK	DESCRIPTION	DATE

ISSUE DATE: JANUARY 9, 2026
SOLICITATION NO.:
CONTRACT NO.:
FILE NUMBER: 1230218

DESIGNED BY: T. NORMAN
DRAWN BY: J.P. ARISTIZABAL
CHECKED BY: D.M. LECKIE
SUBMITTED BY: A. DUEHR
SIZE: ANSI D
FILE NAME: CE201.dwg

U.S. ARMY CORPS OF ENGINEERS
LOUISVILLE DISTRICT
LOUISVILLE, KENTUCKY 40210-0059

POND
3500 PARKWAY LANE
SUITE 500
PEACHTREE CORNERS, GA 30092
PHONE (678) 336-7740
POND JOB No. 1230218

REPAIR & MAINTAIN AIRFIELD STORMWATER SYSTEM
PHASE II
DOBBINS AIR RESERVE BASE, GEORGIA
PROJECT NO.: FGWB 21-0002 & FGWB 25-0006
P2#: 470584

EROSION AND SEDIMENT CONTROL
INTERMEDIATE PLAN

SHEET ID
CE218

CERTIFIED FINAL

FILE PATH: X:\FY23\1230218\04.CAD BIM\04.02.CAD_PH 2 SHEETS\CE201 PLOTTED: 01/09/2026 BY: NORMAN, TANYA

MATCHLINE-SEE SHEET CE115

MATCHLINE-SEE SHEET CE121

1000' PRIMARY SURFACE LIMIT

JACK AND BORE 218 LF 48" ID STEEL CASING AND 244 LF 42" OD HDPE SMOOTH WALL DR 26 PIPE (CARRIER)

C1 C-502

S-1534
NEW DI
FIELD VERIFY TOP EL (MEG)
TOP=1014.75
INV IN=996.16 (NW)
INV OUT=996.16 (S)

S-1550
JB
TOP=1015.26
INV OUT=1010.99 (S)

NEW 370 LF 42" RCP

ABANDON IN PLACE
918 LF 42" CMP

S-1535
NEW DI
FIELD VERIFY TOP EL (MEG)
PLUG EX. 42" CMP
TOP=1011.91
INV IN=988.45 (NW)
INV IN=988.45 (N)
INV OUT=988.45 (SE)

CONTRACTOR TO VERIFY
151 LF 42" CMP TO BE LINED

HW RCP
INV(42") 985.5

S-1560
HW
INV IN=990.54 (N)

S-1540
HW
INV IN=985.50 (NW)

TO BE LINED
399 LF 30" RCP

N=1423112.69
E=2191697.18

S-1950
JB
TOP=987.48
INV IN=981.30 (N)
INV OUT=976.58 (S)

TO BE LINED
22 LF 30" RCP

S-1960
HW (NOT LOCATED)
INV IN=976.00 (N)

S-1650
HW
INV IN=981.70 (NW)

TOP OF EXPOSED 18"CMP ELEV. 999.4 (PIPE END NOT VISIBLE)

REMOVE EXISTING 30 LF 30" RCP AND INSTALL 30 LF 30" RCP

S-2020
NEW HW
INV IN=[illegible].00 (N)

S-2056
NEW HW
INV IN=990.90 (E)
84 LF 30" RCP

TO BE LINED
290 LF 30" RCP

155 LF 30" RCP

S-2052
DI 80 LF 24" RCP
TOP=995.35
INV IN=990.42 (E)
INV IN=990.50 (NE)
INV OUT=990.42 (W)

S-2054
DI
TOP=995.27
INV OUT=990.82 (W)

S-2094
DI
TOP=995.43
INV OUT=991.49 (E)

142 LF 24" RCP

END SILT FENCE

S-2049
DI
TOP=1003.41
INV OUT=998.00 (SW)

START SILT FENCE

OBSCURED AREA CONTOURS APPROXIMATE

75' IMPERVIOUS BUFFER
50' COUNTY BUFFER
25' STATE BUFFER

TRENCH DRAIN

FLUME

4' CHAIN LINK FENCE W/ GATE

Sd1-S
Sd2-B 8
Sd2-F
St
Du

24-HR. EROSION AND SEDIMENT CONTROL CONTACT WILL BE DETERMINED WITH SELECTION OF CONTRACTOR.

KEY MAP

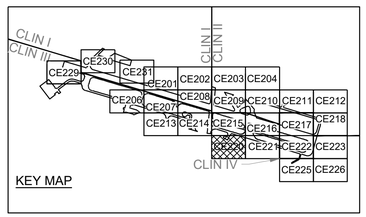

GENERAL SHEET NOTES

1. REFER TO SHEETS CE001-CE006 FOR EROSION AND SEDIMENT CONTROL NOTES.
2. REFER TO SHEETS C-001 AND C-002 FOR PROJECT ABBREVIATIONS AND GENERAL, AIRFIELD, AND STORM SEWER NOTES.
3. EXISTING INFORMATION AND TOPOGRAPHY PROVIDED BY GIS DATA AND GEOSURVEY, LTD., DATED 07/19/2018, REVISED: 11/03/2023. FIELD VERIFICATION IS REQUIRED TO ENSURE POSITIVE DRAINAGE AND ELIMINATION OF ALL STANDING WATER.
4. REFER TO SHEET CE007 FOR SHEET KEY MAP.
5. CONTRACTOR IS RESPONSIBLE FOR RETURNING ALL DISTURBED AREA TO PRE-CONSTRUCTION CONDITION.
6. THE CONTRACTOR AND THEIR SUBCONTRACTORS SHALL PERFORM A FOD CHECK WHEN ENTERING AND EXITING THE AIRFIELD.
7. THE CONTRACTOR SHALL ONLY REMOVE, REGRADE, AND REPLACE SOD ON SHOULDER THAT CAN BE REESTABLISHED AT THE END OF THE WORK DAY.
8. **ANY DISTURBED AREA LEFT EXPOSED FOR A PERIOD GREATER THAN 14 DAYS SHALL BE STABILIZED WITH MULCH OR TEMPORARY SEEDING.**
9. NO MORE THAN 5 ACRES OF LAND CAN BE DISTURBED AT A TIME. CONSTRUCTION MUST BE PHASED TO LIMIT LAND DISTURBANCES TO 5 ACRES OR LESS.

A1 EROSION AND SEDIMENT CONTROL INTERMEDIATE PLAN

SCALE: 1" = 50'

0 25' 50' 100' 150'

PLAN NORTH

US Army Corps of Engineers®
Louisville District

TANYA NORMAN, P.E.
P.E. No. 0038055, GA

GEORGIA REGISTERED No. PE0038055 PROFESSIONAL ENGINEER TANYA L. NORMAN

DATE: 01/09/2026

MARK	DESCRIPTION	DATE

DESIGNED BY: T. NORMAN
DRAWN BY: J.P. ARISTIZABAL
CHECKED BY: D.M. LECKIE
SUBMITTED BY: A. DUEHR
SIZE: ANSI D
ISSUE DATE: JANUARY 9, 2026
SOLICITATION NO.:
CONTRACT NO.:
FILE NUMBER: 4230216
FILE NAME: CE201.dwg

U.S. ARMY CORPS OF ENGINEERS
LOUISVILLE DISTRICT
LOUISVILLE, KENTUCKY 40210-0059

POND
POND & COMPANY
SUITE 300
1970 BROADHOLLOW LANE
EAST MEADOW, NEW YORK 11554
PHONE (631) 549-7900
FAX (631) 549-7909
WWW.POND.COM

REPAIR & MAINTAIN AIRFIELD STORMWATER SYSTEM
PHASE II
DOBBINS AIR RESERVE BASE, GEORGIA
PROJECT NO.: FGWB 21-0002 & FGWB 25-0006
P2#: 470584
EROSION AND SEDIMENT CONTROL
INTERMEDIATE PLAN

SHEET ID
CE220

CERTIFIED FINAL

FILE PATH: X:\PY23\123021804\.CAD BIM\04.02.CAD_PH.2 SHEETS\CE201 PLOTTED: 01/09/2026 BY: NORMAN, TANYA

MATCHLINE-SEE SHEET CE216

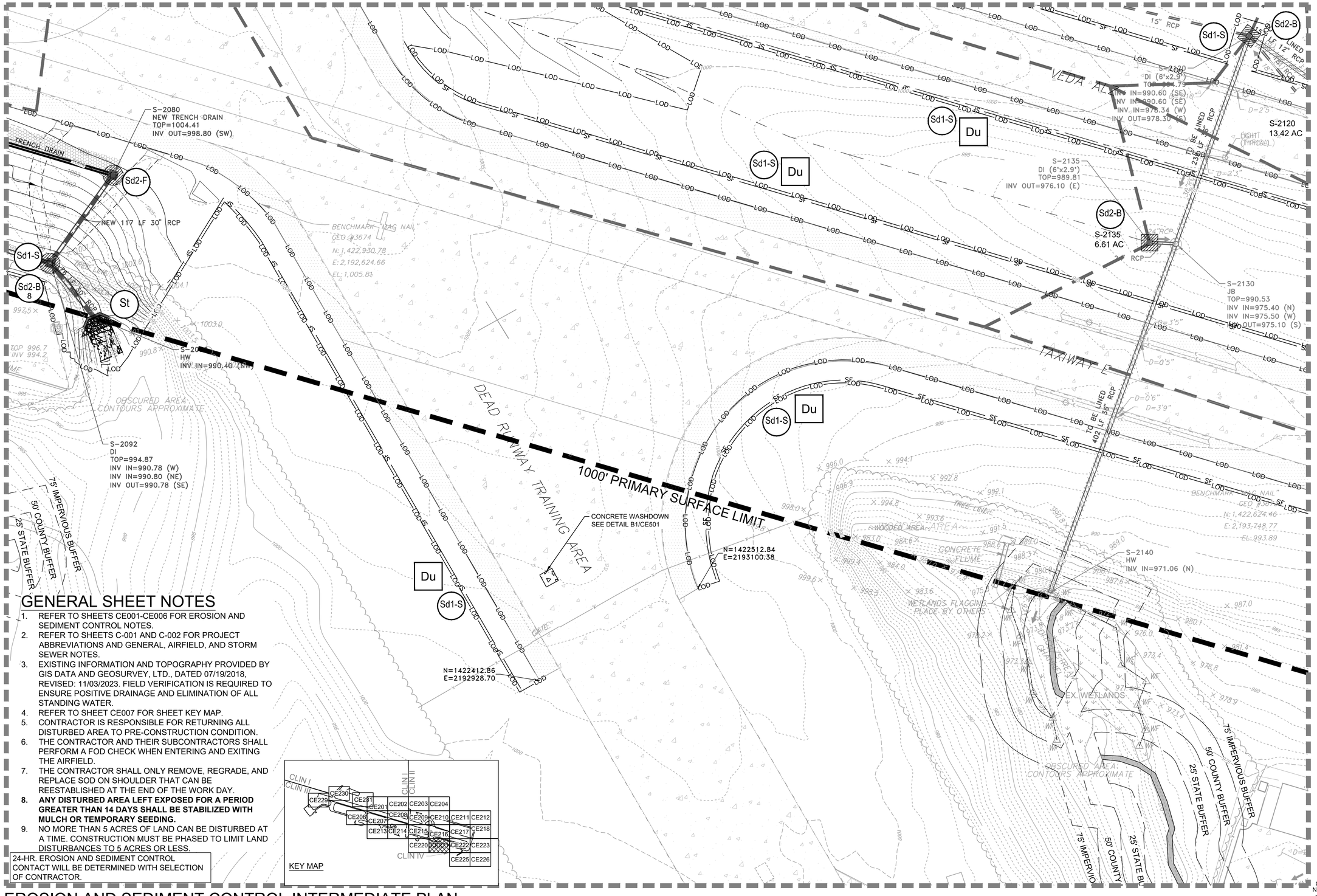

GENERAL SHEET NOTES

1. REFER TO SHEETS CE001-CE006 FOR EROSION AND SEDIMENT CONTROL NOTES.
2. REFER TO SHEETS C-001 AND C-002 FOR PROJECT ABBREVIATIONS AND GENERAL, AIRFIELD, AND STORM SEWER NOTES.
3. EXISTING INFORMATION AND TOPOGRAPHY PROVIDED BY GIS DATA AND GEOSURVEY, LTD., DATED 07/19/2018, REVISED: 11/03/2023. FIELD VERIFICATION IS REQUIRED TO ENSURE POSITIVE DRAINAGE AND ELIMINATION OF ALL STANDING WATER.
4. REFER TO SHEET CE007 FOR SHEET KEY MAP.
5. CONTRACTOR IS RESPONSIBLE FOR RETURNING ALL DISTURBED AREA TO PRE-CONSTRUCTION CONDITION.
6. THE CONTRACTOR AND THEIR SUBCONTRACTORS SHALL PERFORM A FOD CHECK WHEN ENTERING AND EXITING THE AIRFIELD.
7. THE CONTRACTOR SHALL ONLY REMOVE, REGRADE, AND REPLACE SOD ON SHOULDER THAT CAN BE REESTABLISHED AT THE END OF THE WORK DAY.
8. **ANY DISTURBED AREA LEFT EXPOSED FOR A PERIOD GREATER THAN 14 DAYS SHALL BE STABILIZED WITH MULCH OR TEMPORARY SEEDING.**
9. NO MORE THAN 5 ACRES OF LAND CAN BE DISTURBED AT A TIME. CONSTRUCTION MUST BE PHASED TO LIMIT LAND DISTURBANCES TO 5 ACRES OR LESS.

24-HR. EROSION AND SEDIMENT CONTROL CONTACT WILL BE DETERMINED WITH SELECTION OF CONTRACTOR.

KEY MAP

A1 EROSION AND SEDIMENT CONTROL INTERMEDIATE PLAN

SCALE: 1" = 50'

0 25' 50' 100' 150'

PLAN NORTH

US Army Corps of Engineers®
Louisville District

TANYA NORMAN, P.E.
P.E. No. 0038055, GA

GEORGIA REGISTERED No. PE038055 PROFESSIONAL ENGINEER TANYA L. NORMAN

DATE: 01/09/2026

MARK	DESCRIPTION	DATE

DESIGNED BY: T. NORMAN
DRAWN BY: J.P. ARISTIZABAL
CHECKED BY: D.M. LECKIE
SUBMITTED BY: A. DUEHR
SIZE: ANSI D
FILE NAME: CE201.dwg
ISSUE DATE: JANUARY 9, 2026
SOLICITATION NO.:
CONTRACT NO.:
FILE NUMBER: 1230218

U.S. ARMY CORPS OF ENGINEERS
LOUISVILLE DISTRICT
LOUISVILLE, KENTUCKY 40210-0059

POND
3500 PARKWAY LANE
SUITE 500
PEACHTREE CORNERS, GA 30092
PHONE (678) 336-7210
FOND JOB No. 1230218

REPAIR & MAINTAIN AIRFIELD STORMWATER SYSTEM
PHASE II
DOBBINS AIR RESERVE BASE, GEORGIA
PROJECT NO.: FGWB 21-0002 & FGWB 25-0006
P2#: 470584
EROSION AND SEDIMENT CONTROL
INTERMEDIATE PLAN

SHEET ID
CE221

CERTIFIED FINAL

FILE PATH: X:\FY23\1230218\04.CAD BIM\04.02.CAD_PH 2 SHEETS\CE201 PLOTTED: 01/09/2026 BY: NORMAN, TANYA

MATCHLINE-SEE SHEET CE217

MATCHLINE-SEE SHEET CE221

MATCHLINE-SEE SHEET CE223

MATCHLINE-SEE SHEET CE225

24-HR. EROSION AND SEDIMENT CONTROL CONTACT WILL BE DETERMINED WITH SELECTION OF CONTRACTOR.

KEY MAP

CLIN I
CLIN II
CLIN III
CLIN IV

CE229 CE230 CE231 CE201 CE202 CE203 CE204 CE205 CE206 CE207 CE208 CE209 CE210 CE211 CE212 CE213 CE214 CE215 CE216 CE217 CE218 CE219 CE220 CE221 CE222 CE223 CE224 CE225 CE226

S-2125
JB
TOP=996.83
INV IN=991.30 (S)
INV IN=992.60 (SW)
INV IN=992.60 (S)
INV OUT=991.30 (NW)

TO BE LINED
157 LF 12" RCP

6" PVC
6" PVC

TO BE LINED
91 LF 12" RCP

S-2128
JB
TOP=996.70
INV IN=993.90 (N)
INV IN=993.90 (NE)
INV OUT=990.90 (N)

JACK AND BORE 560 LF 60" ID STEEL CASING AND 605 LF 48" OD HDPE SMOOTH WALL DR 26 PIPE (CARRIER)

C-502

S-2214
NEW JB
W/ AIRCRAFT LOAD
TOP=988.90
INV IN=963.54 (N)
INV OUT=963.54 (S)

ABANDON IN PLACE
937 LF 48" CMP

S-2230
JB
TOP=987.15
INV IN=962.10 (N)
INV IN=964.20 (E)
INV IN=962.10 (N)
INV OUT=962.00 (S)

50.00'

NEW 209 LF 48" RCP

S-2232
13.00 AC

TO BE LINED
92 LF 18" RCP

S-2232
DI (6'x2.9')
TOP=984.39
INV IN=979.40 (SW)
INV OUT=967.00 (W)

TO BE LINED
186 LF 48" RCP

S-2235
JB
TOP=987.62
INV IN=984.60 (SW)
INV IN=984.60 (SE)
INV OUT=982.60 (NE)

S-2244
JB
TOP=987.57
INV IN=984.60 (NW)
INV IN=983.40 (NE)
INV OUT=983.20 (S)

S-2244
9.66 AC

S-2245
DI (6'x2.9')
TOP=982.39
INV OUT=977.00 (E)

S-2240
JB
TOP=983.64
INV IN=958.60 (N)
INV IN=973.60 (W)
INV IN=980.60 (N)
INV OUT=958.60 (SE)

TO BE LINED
560 LF 48" RCP

EMH

LIGHT (TYPICAL)

TAXIWAY F

1000' PRIMARY SURFACE LIMIT

S-2612
DI
TOP=977.05
INV OUT=974.30 (S)

50 LF 18" CMP

S-2611
DI
TOP=977.03
INV OUT=974.2 (SW)

SSMH
TOP 974.73
IN: 969.1
OUT: 968.9

SSMH
TOP 974.04
IN(A) 967.7
IN(B) 967.5
OUT 967.4

S-2500
DI
TOP=973.56
INV OUT=967.55 (SW)

TOP 974.07
FULL OF DEBRIS

TO BE LINED
121 LF 15" CMP

50 LF 18" CMP

DI
TOP 977.05
OUT 974.3

DI
TOP 977.03
OUT 974.2

GENERAL SHEET NOTES

1. REFER TO SHEETS CE001-CE006 FOR EROSION AND SEDIMENT CONTROL NOTES.
2. REFER TO SHEETS C-001 AND C-002 FOR PROJECT ABBREVIATIONS AND GENERAL, AIRFIELD, AND STORM SEWER NOTES.
3. EXISTING INFORMATION AND TOPOGRAPHY PROVIDED BY GIS DATA AND GEOSURVEY, LTD., DATED 07/19/2018, REVISED: 11/03/2023. FIELD VERIFICATION IS REQUIRED TO ENSURE POSITIVE DRAINAGE AND ELIMINATION OF ALL STANDING WATER.
4. REFER TO SHEET CE007 FOR SHEET KEY MAP.
5. CONTRACTOR IS RESPONSIBLE FOR RETURNING ALL DISTURBED AREA TO PRE-CONSTRUCTION CONDITION.
6. THE CONTRACTOR AND THEIR SUBCONTRACTORS SHALL PERFORM A FOD CHECK WHEN ENTERING AND EXITING THE AIRFIELD.
7. THE CONTRACTOR SHALL ONLY REMOVE, REGRADE, AND REPLACE SOD ON SHOULDER THAT CAN BE REESTABLISHED AT THE END OF THE WORK DAY.
8. **ANY DISTURBED AREA LEFT EXPOSED FOR A PERIOD GREATER THAN 14 DAYS SHALL BE STABILIZED WITH MULCH OR TEMPORARY SEEDING.**
9. NO MORE THAN 5 ACRES OF LAND CAN BE DISTURBED AT A TIME. CONSTRUCTION MUST BE PHASED TO LIMIT LAND DISTURBANCES TO 5 ACRES OR LESS.

A1 EROSION AND SEDIMENT CONTROL INTERMEDIATE PLAN

SCALE: 1" = 50'

0 25' 50' 100' 150'

PLAN NORTH

US Army Corps of Engineers®
Louisville District

TANYA NORMAN, P.E.
P.E. No. 0038055, GA

GEORGIA REGISTERED No. PE038055 PROFESSIONAL ENGINEER TANYA L. NORMAN

DATE: 01/09/2026

MARK	DESCRIPTION	DATE

DESIGNED BY: T. NORMAN
DRAWN BY: J.P. ARISTIZABAL
CHECKED BY: D.M. LECKIE
SUBMITTED BY: A. DUERR
SIZE: ANSI D
FILE NAME: CE201.dwg
ISSUE DATE: JANUARY 9, 2026
SOLICITATION NO.:
CONTRACT NO.:
FILE NUMBER: 1230218

U.S. ARMY CORPS OF ENGINEERS
LOUISVILLE DISTRICT
LOUISVILLE, KENTUCKY 40210-0059

POND
3300 BUCKEYE ROAD, SUITE 200 NORTH, ATLANTA, GA 30092
PHONE (678) 336-2762
PHONE (678) 336-2763
WWW.POND.COM

REPAIR & MAINTAIN AIRFIELD STORMWATER SYSTEM
PHASE II
DOBBINS AIR RESERVE BASE, GEORGIA
PROJECT NO.: FGWB 21-0002 & FGWB 25-0006
P2#: 470584
EROSION AND SEDIMENT CONTROL INTERMEDIATE PLAN

SHEET ID
CE222

CERTIFIED FINAL

FILE PATH: X:\PY23\1230218\04 CAD BIM\04.02.CAD_PH 2 SHEETS\CE201 PLOTTED: 01/09/2026 BY: NORMAN, TANYA

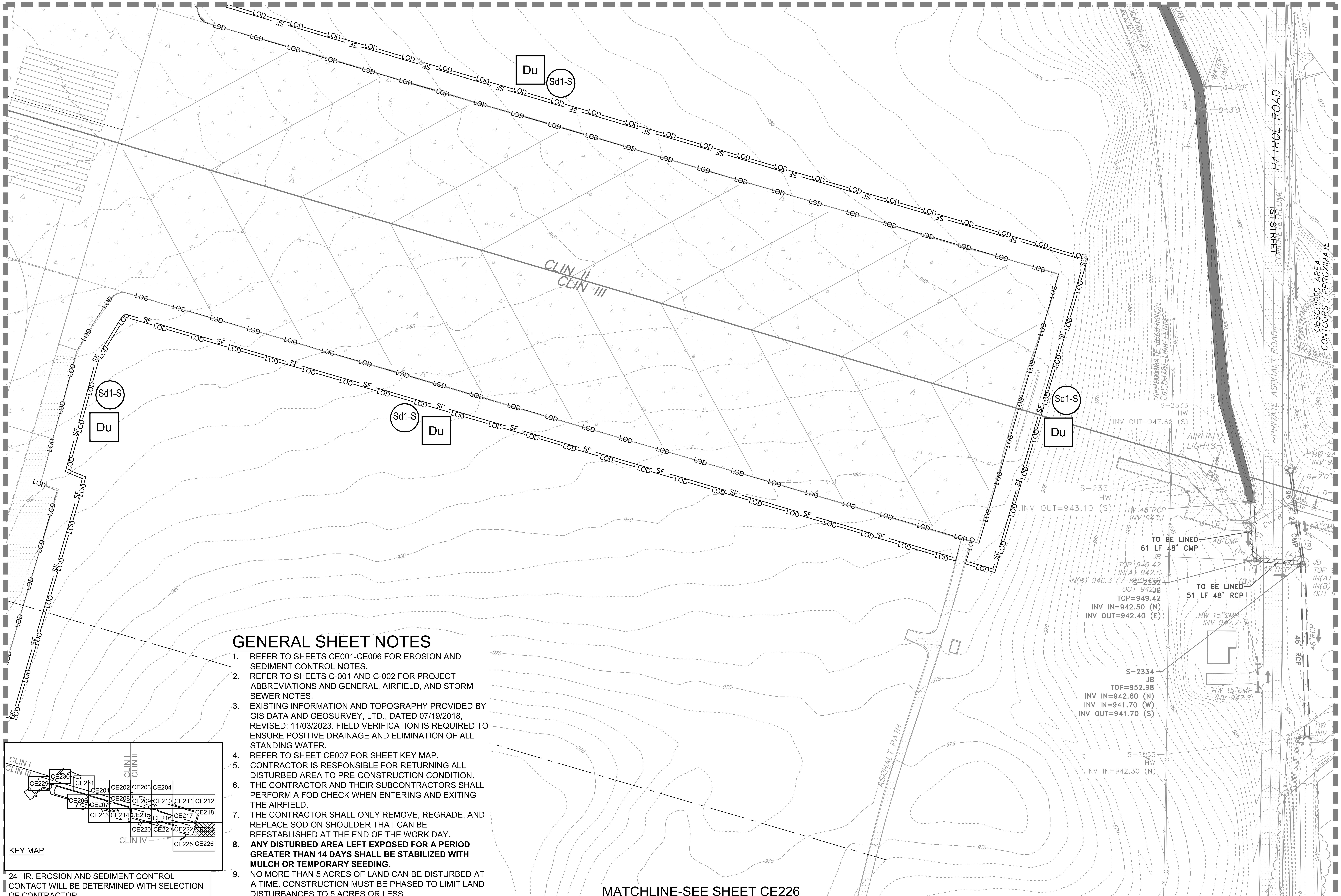

GENERAL SHEET NOTES

1. REFER TO SHEETS CE001-CE006 FOR EROSION AND SEDIMENT CONTROL NOTES.
2. REFER TO SHEETS C-001 AND C-002 FOR PROJECT ABBREVIATIONS AND GENERAL, AIRFIELD, AND STORM SEWER NOTES.
3. EXISTING INFORMATION AND TOPOGRAPHY PROVIDED BY GIS DATA AND GEOSURVEY, LTD., DATED 07/19/2018, REVISED: 11/03/2023. FIELD VERIFICATION IS REQUIRED TO ENSURE POSITIVE DRAINAGE AND ELIMINATION OF ALL STANDING WATER.
4. REFER TO SHEET CE007 FOR SHEET KEY MAP.
5. CONTRACTOR IS RESPONSIBLE FOR RETURNING ALL DISTURBED AREA TO PRE-CONSTRUCTION CONDITION.
6. THE CONTRACTOR AND THEIR SUBCONTRACTORS SHALL PERFORM A FOD CHECK WHEN ENTERING AND EXITING THE AIRFIELD.
7. THE CONTRACTOR SHALL ONLY REMOVE, REGRADE, AND REPLACE SOD ON SHOULDER THAT CAN BE REESTABLISHED AT THE END OF THE WORK DAY.
8. **ANY DISTURBED AREA LEFT EXPOSED FOR A PERIOD GREATER THAN 14 DAYS SHALL BE STABILIZED WITH MULCH OR TEMPORARY SEEDING.**
9. NO MORE THAN 5 ACRES OF LAND CAN BE DISTURBED AT A TIME. CONSTRUCTION MUST BE PHASED TO LIMIT LAND DISTURBANCES TO 5 ACRES OR LESS.

24-HR. EROSION AND SEDIMENT CONTROL CONTACT WILL BE DETERMINED WITH SELECTION OF CONTRACTOR.

A1 **EROSION AND SEDIMENT CONTROL INTERMEDIATE PLAN**

SCALE: 1" = 50'   0 25' 50' 100' 150'

PLAN NORTH

US Army Corps of Engineers®
Louisville District

TANYA NORMAN, P.E.
P.E. No. 0038055, GA
GEORGIA REGISTERED PROFESSIONAL ENGINEER No. PE038055 TANYA L. NORMAN
DATE: 01/09/2026

MARK	DESCRIPTION	DATE

DESIGNED BY: T. NORMAN	ISSUE DATE: JANUARY 9, 2026
DRAWN BY: J.P. ARISTIZABAL	SOLICITATION NO.:
CHECKED BY: D.M. LECKIE	CONTRACT NO.:
SUBMITTED BY: A. DUEHR	FILE NUMBER: 1230218
SIZE: ANSI D	FILE NAME: CE201.dwg

U.S. ARMY CORPS OF ENGINEERS
LOUISVILLE DISTRICT
LOUISVILLE, KENTUCKY 40210-0059

POND
3500 PARKWAY LANE
SUITE 500
PEACHTREE CORNERS, GA 30092
PHONE (678) 336-7740
POND JOB No. 1230218

REPAIR & MAINTAIN AIRFIELD STORMWATER SYSTEM
PHASE II
DOBBINS AIR RESERVE BASE, GEORGIA
PROJECT NO.: FGWB 21-0002 & FGWB 25-0006
P2#: 470584
EROSION AND SEDIMENT CONTROL
INTERMEDIATE PLAN

SHEET ID
CE223

CERTIFIED FINAL

FILE PATH: X:\PY23\1230218\04.CAD BIM\04.02.CAD_PH 2 SHEETS\CE201 PLOTTED: 01/09/2026 BY: NORMAN, TANYA

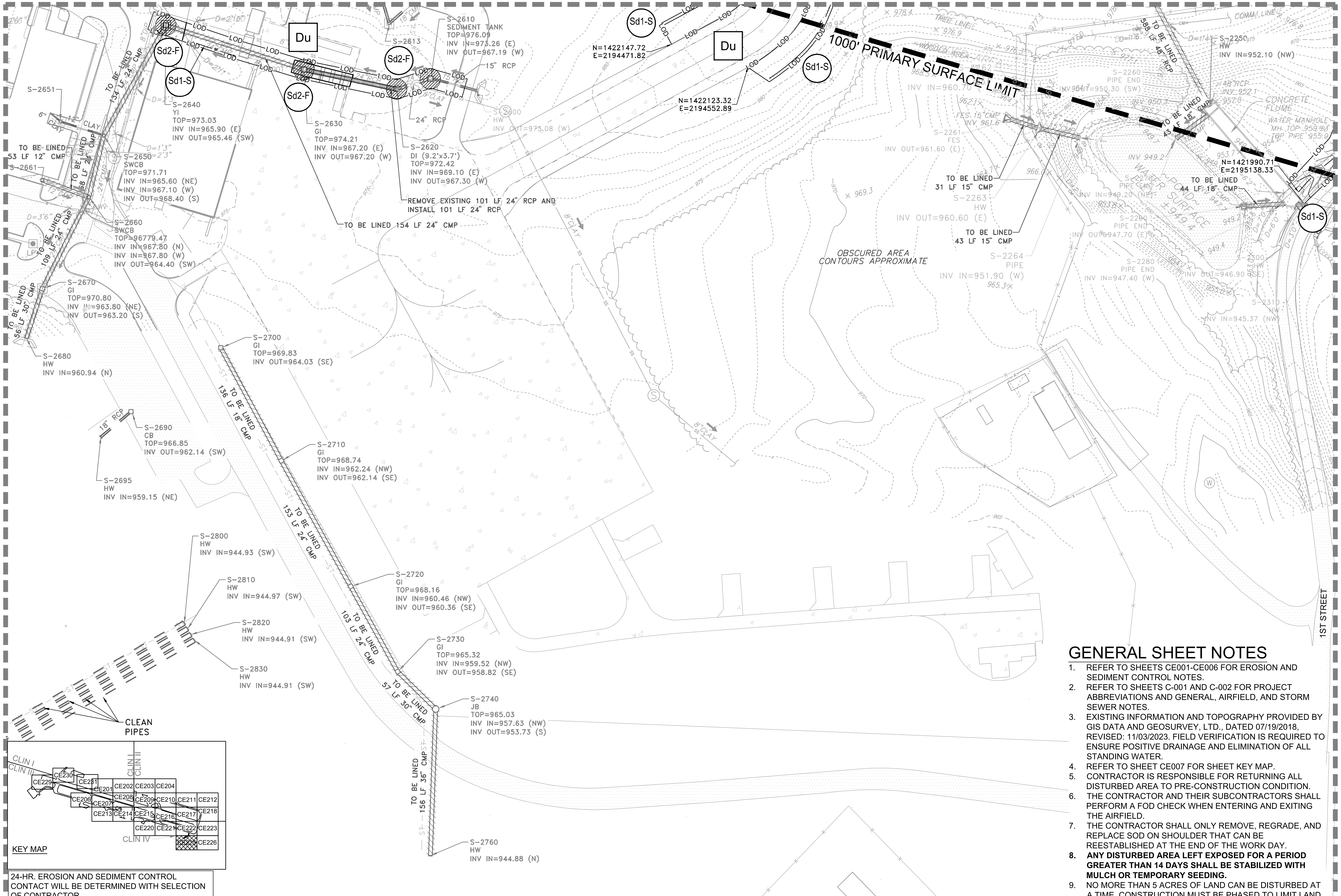

24-HR. EROSION AND SEDIMENT CONTROL CONTACT WILL BE DETERMINED WITH SELECTION OF CONTRACTOR.

GENERAL SHEET NOTES

1. REFER TO SHEETS CE001-CE006 FOR EROSION AND SEDIMENT CONTROL NOTES.
2. REFER TO SHEETS C-001 AND C-002 FOR PROJECT ABBREVIATIONS AND GENERAL, AIRFIELD, AND STORM SEWER NOTES.
3. EXISTING INFORMATION AND TOPOGRAPHY PROVIDED BY GIS DATA AND GEOSURVEY, LTD., DATED 07/19/2018, REVISED: 11/03/2023. FIELD VERIFICATION IS REQUIRED TO ENSURE POSITIVE DRAINAGE AND ELIMINATION OF ALL STANDING WATER.
4. REFER TO SHEET CE007 FOR SHEET KEY MAP.
5. CONTRACTOR IS RESPONSIBLE FOR RETURNING ALL DISTURBED AREA TO PRE-CONSTRUCTION CONDITION.
6. THE CONTRACTOR AND THEIR SUBCONTRACTORS SHALL PERFORM A FOD CHECK WHEN ENTERING AND EXITING THE AIRFIELD.
7. THE CONTRACTOR SHALL ONLY REMOVE, REGRADE, AND REPLACE SOD ON SHOULDER THAT CAN BE REESTABLISHED AT THE END OF THE WORK DAY.
8. **ANY DISTURBED AREA LEFT EXPOSED FOR A PERIOD GREATER THAN 14 DAYS SHALL BE STABILIZED WITH MULCH OR TEMPORARY SEEDING.**
9. NO MORE THAN 5 ACRES OF LAND CAN BE DISTURBED AT A TIME. CONSTRUCTION MUST BE PHASED TO LIMIT LAND DISTURBANCES TO 5 ACRES OR LESS.

A1 EROSION AND SEDIMENT CONTROL INTERMEDIATE PLAN

SCALE: 1" = 50'

0 25' 50' 100' 150'

PLAN NORTH

US Army Corps of Engineers® Louisville District

TANYA NORMAN, P.E.
P.E. No. 0038055, GA

GEORGIA REGISTERED No. PE038055 PROFESSIONAL ENGINEER TANYA L. NORMAN

DATE: 01/09/2026

MARK	DESCRIPTION	DATE

DESIGNED BY: T. NORMAN	ISSUE DATE: JANUARY 9, 2026	
DRAWN BY: J.P. ARISTIZABAL	SOLICITATION NO.:	
CHECKED BY: D.M. LECKIE	CONTRACT NO.:	
SUBMITTED BY: A. DUEHR	FILE NUMBER: 1230218	
SIZE: ANSI D	FILE NAME: CE201.dwg	

U.S. ARMY CORPS OF ENGINEERS
LOUISVILLE DISTRICT
LOUISVILLE, KENTUCKY 40210-0059

POND

REPAIR & MAINTAIN AIRFIELD STORMWATER SYSTEM
PHASE II
DOBBINS AIR RESERVE BASE, GEORGIA
PROJECT NO.: FGWB 21-0002 & FGWB 25-0006
P2#: 470564

EROSION AND SEDIMENT CONTROL INTERMEDIATE PLAN

SHEET ID

CE225

CERTIFIED FINAL

FILE PATH: X:\FY23\1230218\04 CAD BIM\04.02 CAD_PH 2 SHEETS\CE201 PLOTTED: 01/09/2026 BY: NORMAN, TANYA

MATCHLINE-SEE SHEET CE223

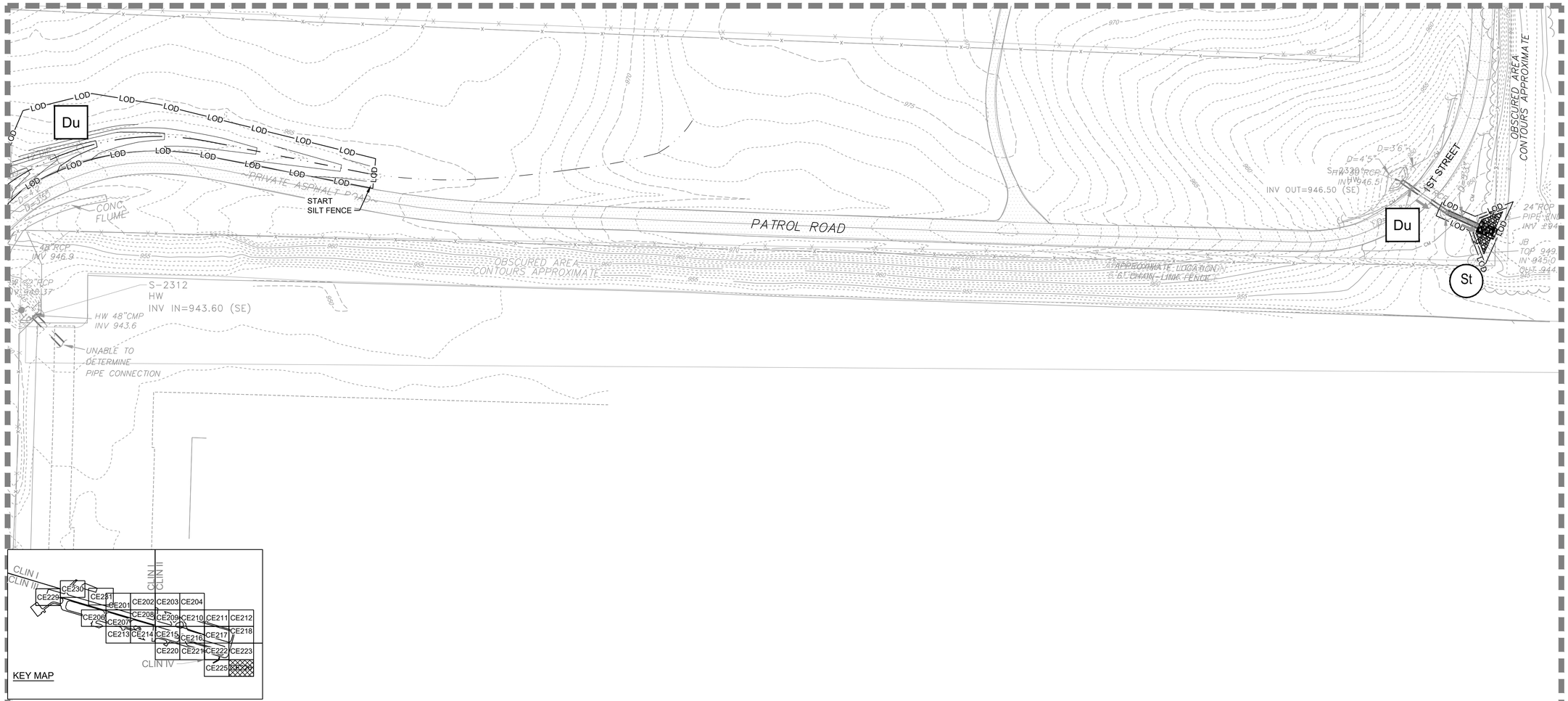

MATCHLINE-SEE SHEET CE225

KEY MAP

GENERAL SHEET NOTES

1. REFER TO SHEETS CE001-CE006 FOR EROSION AND SEDIMENT CONTROL NOTES.
2. REFER TO SHEETS C-001 AND C-002 FOR PROJECT ABBREVIATIONS AND GENERAL, AIRFIELD, AND STORM SEWER NOTES.
3. EXISTING INFORMATION AND TOPOGRAPHY PROVIDED BY GIS DATA AND GEOSURVEY, LTD., DATED 07/19/2018, REVISED: 11/03/2023. FIELD VERIFICATION IS REQUIRED TO ENSURE POSITIVE DRAINAGE AND ELIMINATION OF ALL STANDING WATER.
4. REFER TO SHEET CE007 FOR SHEET KEY MAP.
5. CONTRACTOR IS RESPONSIBLE FOR RETURNING ALL DISTURBED AREA TO PRE-CONSTRUCTION CONDITION.
6. THE CONTRACTOR AND THEIR SUBCONTRACTORS SHALL PERFORM A FOD CHECK WHEN ENTERING AND EXITING THE AIRFIELD.
7. THE CONTRACTOR SHALL ONLY REMOVE, REGRADE, AND REPLACE SOD ON SHOULDER THAT CAN BE REESTABLISHED AT THE END OF THE WORK DAY.
8. **ANY DISTURBED AREA LEFT EXPOSED FOR A PERIOD GREATER THAN 14 DAYS SHALL BE STABILIZED WITH MULCH OR TEMPORARY SEEDING.**
9. NO MORE THAN 5 ACRES OF LAND CAN BE DISTURBED AT A TIME. CONSTRUCTION MUST BE PHASED TO LIMIT LAND DISTURBANCES TO 5 ACRES OR LESS.

24-HR. EROSION AND SEDIMENT CONTROL CONTACT WILL BE DETERMINED WITH SELECTION OF CONTRACTOR.

A1 EROSION AND SEDIMENT CONTROL INTERMEDIATE PLAN

SCALE: 1" = 50'

0 25' 50' 100' 150'

PLAN NORTH

US Army Corps of Engineers®
Louisville District

TANYA NORMAN, P.E.
P.E. No. 0038055, GA

GEORGIA REGISTERED No. PE038055 PROFESSIONAL ENGINEER TANYA L. NORMAN

DATE: 01/09/2026

MARK	DESCRIPTION	DATE

ISSUE DATE: JANUARY 9, 2026
SOLICITATION NO.:
CONTRACT NO.:
FILE NUMBER: 4230218
FILE NAME: CE201.dwg
DESIGNED BY: T. NORMAN
DRAWN BY: J.P. ARISTIZABAL
CHECKED BY: D.M. LECKIE
SUBMITTED BY: A. DUEHR
SIZE: ANSI D

U.S. ARMY CORPS OF ENGINEERS
LOUISVILLE DISTRICT
LOUISVILLE, KENTUCKY 40210-0059

POND
3500 PARKWAY LANE
SUITE 500
PEACHTREE CORNERS, GA 30092
PHONE (678) 336-7760
FAX (678) 336-7762
POND JOB No. 12302018

REPAIR & MAINTAIN AIRFIELD STORMWATER SYSTEM
PHASE II
DOBBINS AIR RESERVE BASE, GEORGIA
PROJECT NO.: FGWB 21-0002 & FGWB 25-0006
P2#: 470584
EROSION AND SEDIMENT CONTROL
INTERMEDIATE PLAN

SHEET ID
CE226

CERTIFIED FINAL

FILE PATH: X:\FY23\1230218\04.CAD BIM\04.02.CAD_PH 2 SHEETS\CE201 PLOTTED: 01/09/2026 BY: NORMAN, TANYA

GENERAL SHEET NOTES

1. REFER TO SHEETS CE001-CE006 FOR EROSION AND SEDIMENT CONTROL NOTES.
2. REFER TO SHEETS C-001 AND C-002 FOR PROJECT ABBREVIATIONS AND GENERAL, AIRFIELD, AND STORM SEWER NOTES.
3. EXISTING INFORMATION AND TOPOGRAPHY PROVIDED BY GIS DATA AND GEOSURVEY, LTD., DATED 07/19/2018, REVISED: 11/03/2023. FIELD VERIFICATION IS REQUIRED TO ENSURE POSITIVE DRAINAGE AND ELIMINATION OF ALL STANDING WATER.
4. REFER TO SHEET CE007 FOR SHEET KEY MAP.
5. CONTRACTOR IS RESPONSIBLE FOR RETURNING ALL DISTURBED AREA TO PRE-CONSTRUCTION CONDITION.
6. THE CONTRACTOR AND THEIR SUBCONTRACTORS SHALL PERFORM A FOD CHECK WHEN ENTERING AND EXITING THE AIRFIELD.
7. THE CONTRACTOR SHALL ONLY REMOVE, REGRADE, AND REPLACE SOD ON SHOULDER THAT CAN BE REESTABLISHED AT THE END OF THE WORK DAY.
8. **ANY DISTURBED AREA LEFT EXPOSED FOR A PERIOD GREATER THAN 14 DAYS SHALL BE STABILIZED WITH MULCH OR TEMPORARY SEEDING.**
9. NO MORE THAN 5 ACRES OF LAND CAN BE DISTURBED AT A TIME. CONSTRUCTION MUST BE PHASED TO LIMIT LAND DISTURBANCES TO 5 ACRES OR LESS.

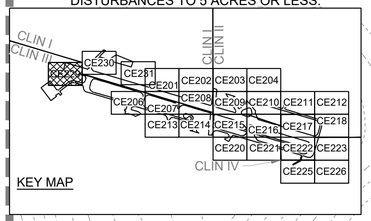

RIP RAP
TOP 1057.7
IN 1052.7
OUT 1052.7
Sd2-B
8
LOD
12"DIP WATER LINE
PROPOSED GRADING
GI
D=8'
D=33'
D=366"
2" FIBER LINES PER PLANS/S
D=3'6"
D=5'
D=2'
ENDWALL
INV=
1057.2
D=3'
D=3'
POSSIBLE 18"ROW/OW & 12"FORCE MAIN (TO B-9) PER LOCKHEED PLANS/NS
D=2'
CPED
HW 42"RCP
INV 1059.2
D=2.33'
COMM LINES PER LOCKHEED PLANS/NS (NOT FIELD LOCATED)
D=3'
APPROXIMATE, BURIED SSMH PER EXISTING RECORDS
TOP ±1077.5
INV ± 1072.0
RUNWAY
UNABLE TO CONFIRM PIPE SIZE OR TYPE POSSIBLE 54"RCP
PROPOSED GRADING TO CLEAN AND REESTABLISH EXIST. DITCH
SEVENTH STREET
HW 18"RCP
INV 1064.3
COMM LINES PER LOCKHEED PLANS/NS (NOT FIELD LOCATED)
Cd-S
Cd-S
HW 24"RCP
INV 1063.7
HW 24"RCP
INV 1064.7
FES 24"RCP
INV 1068.0
COMM LINES PER LOCKHEED PLANS/NS (NOT FIELD LOCATED)
DITCH
Sd1-S
HEADWALL
D=4'-5'
FES 24"RCP
INV 1067.9
HW 24"RCP
INV 1061.7
Sd1-S
24"DIP WATER LINE
24"RCP
EXIST DITCH
CPED
D=2'
D=2'
D=2'
D=2'
FIBER OPTIC
12"DIP (TO B-9)
6" ROW PER LOCKHEED PLANS
SSMH
TOP 1077.35
IN 1072.7
OUT 1072.7
24"DIP
24"RCP
2-5'X5' DI
TOP = 1070.77
INV = 1043.8 (ESTIMATED)
(AIRCRAFT TRAFFIC LOAD REQUIRED)
D=2'6"
SSMH
TOP 1076.89
SSMH
TOP 1075.62
3'X3' DI
TOP = 1067.31
INV = 1046.2
(ESTIMATED)
(AIRCRAFT TRAFFIC LOAD REQUIRED)
APPROXIMATE LOCATION PER LOCATOR MARKINGS (UNABLE TO VERIFY SIZE/TYPE)
TOP 1067.3
IN 1046.3
OUT 1046.3
POSSIBLE 8"FORCE MAIN FROM AIRCRAFT WASH STATION PER LOCKHEED PLANS
APPROXIMATE FIBER PER UTILITY LOCATOR REPORT
TAXIWAY L
TAXIWAY L
UNABLE TO VERIFY SIZE
POSSIBLE 8" ROW PER LOCKHEED PLANS
POSSIBLE 12"FORCE MAIN PER LOCKHEED PLANS
SSMH

MATCHLINE-SEE SHEET CE230

24-HR. EROSION AND SEDIMENT CONTROL CONTACT WILL BE DETERMINED WITH SELECTION OF CONTRACTOR.

PLAN NORTH

A1 EROSION AND SEDIMENT CONTROL INTERMEDIATE PLAN

SCALE: 1" = 50'

0 25' 50' 100' 150'

FILE PATH: X:\FY23\12302\60\4.CAD\BIM\04.02.CAD_PH 2 SHEETS\CE201 PLOTTED: 01/09/2026 BY: NORMAN, TANYA

CERTIFIED FINAL

US Army Corps of Engineers®
Louisville District

TANYA NORMAN, P.E.
P.E. No. 0038055, GA

GEORGIA REGISTERED No. PE0038055 PROFESSIONAL ENGINEER TANYA L. NORMAN

DATE: 01/09/2026

MARK	DESCRIPTION	DATE

DESIGNED BY: T. NORMAN
DRAWN BY: J.P. ARISTIZABAL
CHECKED BY: D.M. LECKIE
SUBMITTED BY: A. DUERR
SIZE: ANSI D
ISSUE DATE: JANUARY 9, 2026
SOLICITATION NO.:
CONTRACT NO.:
FILE NUMBER: 423026
FILE NAME: CE201.dwg

U.S. ARMY CORPS OF ENGINEERS
LOUISVILLE DISTRICT
LOUISVILLE, KENTUCKY 40210-0059

POND
POND
600 CORPORATE PARK DRIVE, SUITE 500, SAINT LOUIS, MISSOURI, 63105
PHONE (314) 726-2121

REPAIR & MAINTAIN AIRFIELD STORMWATER SYSTEM PHASE II
DOBBINS AIR RESERVE BASE, GEORGIA
PROJECT NO.: FGWB 21-0002 & FGWB 25-0006
P2#: 470584
EROSION AND SEDIMENT CONTROL INTERMEDIATE PLAN

SHEET ID
CE229

GENERAL SHEET NOTES

1. REFER TO SHEETS CE001-CE006 FOR EROSION AND SEDIMENT CONTROL NOTES.
2. REFER TO SHEETS C-001 AND C-002 FOR PROJECT ABBREVIATIONS AND GENERAL, AIRFIELD, AND STORM SEWER NOTES.
3. EXISTING INFORMATION AND TOPOGRAPHY PROVIDED BY GIS DATA AND GEOSURVEY, LTD., DATED 07/19/2018, REVISED: 11/03/2023. FIELD VERIFICATION IS REQUIRED TO ENSURE POSITIVE DRAINAGE AND ELIMINATION OF ALL STANDING WATER.
4. REFER TO SHEET CE007 FOR SHEET KEY MAP.
5. CONTRACTOR IS RESPONSIBLE FOR RETURNING ALL DISTURBED AREA TO PRE-CONSTRUCTION CONDITION.
6. THE CONTRACTOR AND THEIR SUBCONTRACTORS SHALL PERFORM A FOD CHECK WHEN ENTERING AND EXITING THE AIRFIELD.
7. THE CONTRACTOR SHALL ONLY REMOVE, REGRADE, AND REPLACE SOD ON SHOULDER THAT CAN BE REESTABLISHED AT THE END OF THE WORK DAY.
8. **ANY DISTURBED AREA LEFT EXPOSED FOR A PERIOD GREATER THAN 14 DAYS SHALL BE STABILIZED WITH MULCH OR TEMPORARY SEEDING.**
9. NO MORE THAN 5 ACRES OF LAND CAN BE DISTURBED AT A TIME. CONSTRUCTION MUST BE PHASED TO LIMIT LAND DISTURBANCES TO 5 ACRES OR LESS

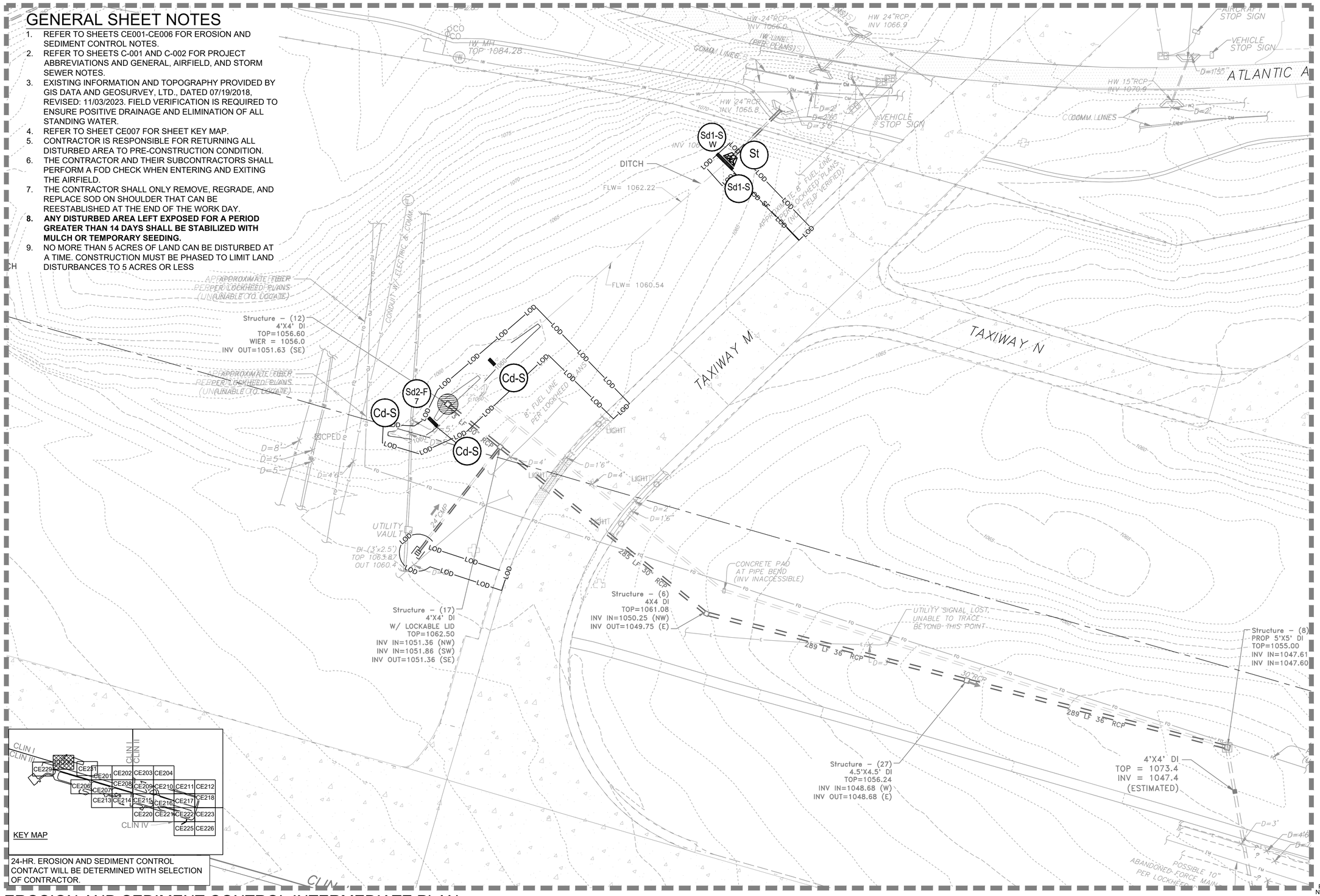

24-HR. EROSION AND SEDIMENT CONTROL CONTACT WILL BE DETERMINED WITH SELECTION OF CONTRACTOR.

A1 EROSION AND SEDIMENT CONTROL INTERMEDIATE PLAN

SCALE: 1" = 50'

0 25' 50' 100' 150'

PLAN NORTH

US Army Corps of Engineers®
Louisville District

TANYA NORMAN, P.E.
P.E. No. 0038055, GA

GEORGIA REGISTERED No. PE038055 PROFESSIONAL ENGINEER TANYA L. NORMAN

DATE: 01/09/2026

MARK	DESCRIPTION	DATE

U.S. ARMY CORPS OF ENGINEERS
LOUISVILLE DISTRICT
LOUISVILLE, KENTUCKY 40210-0059

POND
3500 PARKWAY LANE
SUITE 500
PEACHTREE CORNERS, GA 30092
PHONE (678) 336-7570
FOND JOB No. 1230218

DESIGNED BY: T. NORMAN
DRAWN BY: J.P. ARISTIZABAL
CHECKED BY: D.M. LECKIE
SUBMITTED BY: A. DUEHR
SIZE: ANSI D
FILE NAME: CE201.dwg
ISSUE DATE: JANUARY 9, 2026
SOLICITATION NO.:
CONTRACT NO.:
FILE NUMBER: 1230218

REPAIR & MAINTAIN AIRFIELD STORMWATER SYSTEM
PHASE II
DOBBINS AIR RESERVE BASE, GEORGIA
PROJECT NO.: FGWB 21-0002 & FGWB 25-0006
P2#: 470584
EROSION AND SEDIMENT CONTROL INTERMEDIATE PLAN

SHEET ID
CE230

CERTIFIED FINAL

FILE PATH: X:\FY23\1230218\04.CAD BIM\04.02.CAD_PH 2 SHEETS\CE201 PLOTTED: 01/09/2026 BY: NORMAN, TANYA

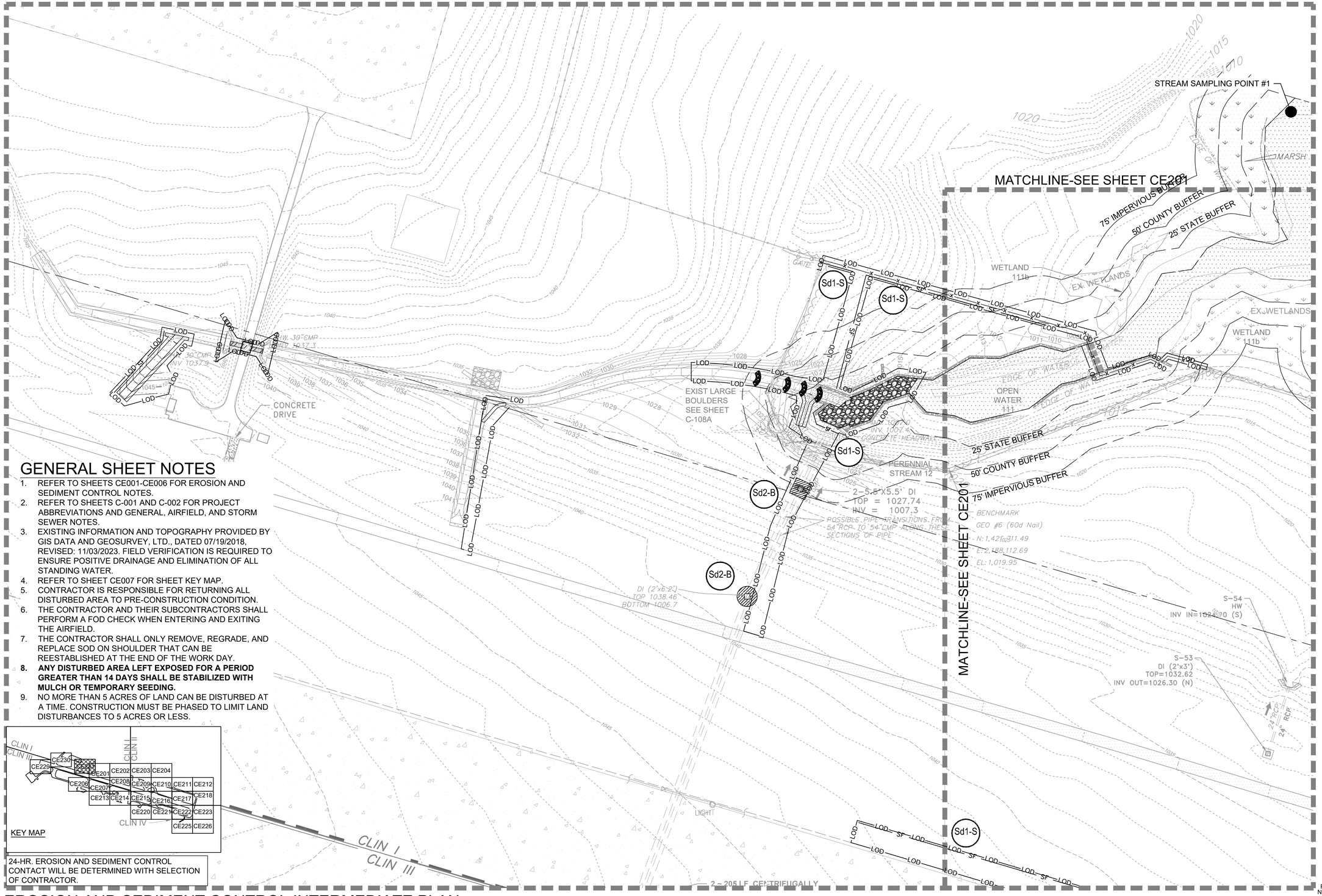

GENERAL SHEET NOTES

1. REFER TO SHEETS CE001-CE006 FOR EROSION AND SEDIMENT CONTROL NOTES.
2. REFER TO SHEETS C-001 AND C-002 FOR PROJECT ABBREVIATIONS AND GENERAL, AIRFIELD, AND STORM SEWER NOTES.
3. EXISTING INFORMATION AND TOPOGRAPHY PROVIDED BY GIS DATA AND GEOSURVEY, LTD., DATED 07/19/2018, REVISED: 11/03/2023. FIELD VERIFICATION IS REQUIRED TO ENSURE POSITIVE DRAINAGE AND ELIMINATION OF ALL STANDING WATER.
4. REFER TO SHEET CE007 FOR SHEET KEY MAP.
5. CONTRACTOR IS RESPONSIBLE FOR RETURNING ALL DISTURBED AREA TO PRE-CONSTRUCTION CONDITION.
6. THE CONTRACTOR AND THEIR SUBCONTRACTORS SHALL PERFORM A FOD CHECK WHEN ENTERING AND EXITING THE AIRFIELD.
7. THE CONTRACTOR SHALL ONLY REMOVE, REGRADE, AND REPLACE SOD ON SHOULDER THAT CAN BE REESTABLISHED AT THE END OF THE WORK DAY.
8. **ANY DISTURBED AREA LEFT EXPOSED FOR A PERIOD GREATER THAN 14 DAYS SHALL BE STABILIZED WITH MULCH OR TEMPORARY SEEDING.**
9. NO MORE THAN 5 ACRES OF LAND CAN BE DISTURBED AT A TIME. CONSTRUCTION MUST BE PHASED TO LIMIT LAND DISTURBANCES TO 5 ACRES OR LESS.

KEY MAP

24-HR. EROSION AND SEDIMENT CONTROL CONTACT WILL BE DETERMINED WITH SELECTION OF CONTRACTOR.

A1 EROSION AND SEDIMENT CONTROL INTERMEDIATE PLAN

SCALE: 1" = 50'

0 25' 50' 100' 150'

PLAN NORTH

US Army Corps of Engineers®
Louisville District

TANYA NORMAN, P.E.
P.E. No. 0038055, GA

GEORGIA REGISTERED No. PE038055 PROFESSIONAL ENGINEER TANYA L. NORMAN

DATE: 01/09/2026

MARK	DESCRIPTION	DATE

ISSUE DATE: JANUARY 9, 2026
SOLICITATION NO.:
CONTRACT NO.:
FILE NUMBER: 1230218
FILE NAME: CE201.dwg

DESIGNED BY: T. NORMAN
DRAWN BY: J.P. ARISTIZABAL
CHECKED BY: D.M. LECKIE
SUBMITTED BY: A. DUEHR
SIZE: ANSI D

U.S. ARMY CORPS OF ENGINEERS
LOUISVILLE DISTRICT
LOUISVILLE, KENTUCKY 40210-0059

POND
3500 PARKWAY LANE
SUITE 500
PEACHTREE CORNERS, GA 30092
PHONE (678) 336-7750
FOND JOB No. 1230218

REPAIR & MAINTAIN AIRFIELD STORMWATER SYSTEM
PHASE II
DOBBINS AIR RESERVE BASE, GEORGIA
PROJECT NO.: FGWB 21-0002 & FGWB 25-0006
P2#: 470584
EROSION AND SEDIMENT CONTROL
INTERMEDIATE PLAN

SHEET ID
CE231

CERTIFIED FINAL

FILE PATH: X:\FY23\1230218\04.CAD BIM\04.02.CAD_PH 2 SHEETS\CE201 PLOTTED: 01/09/2026 BY: NORMAN, TANYA