DILLON MOUNTAIN, CALIFORNIA

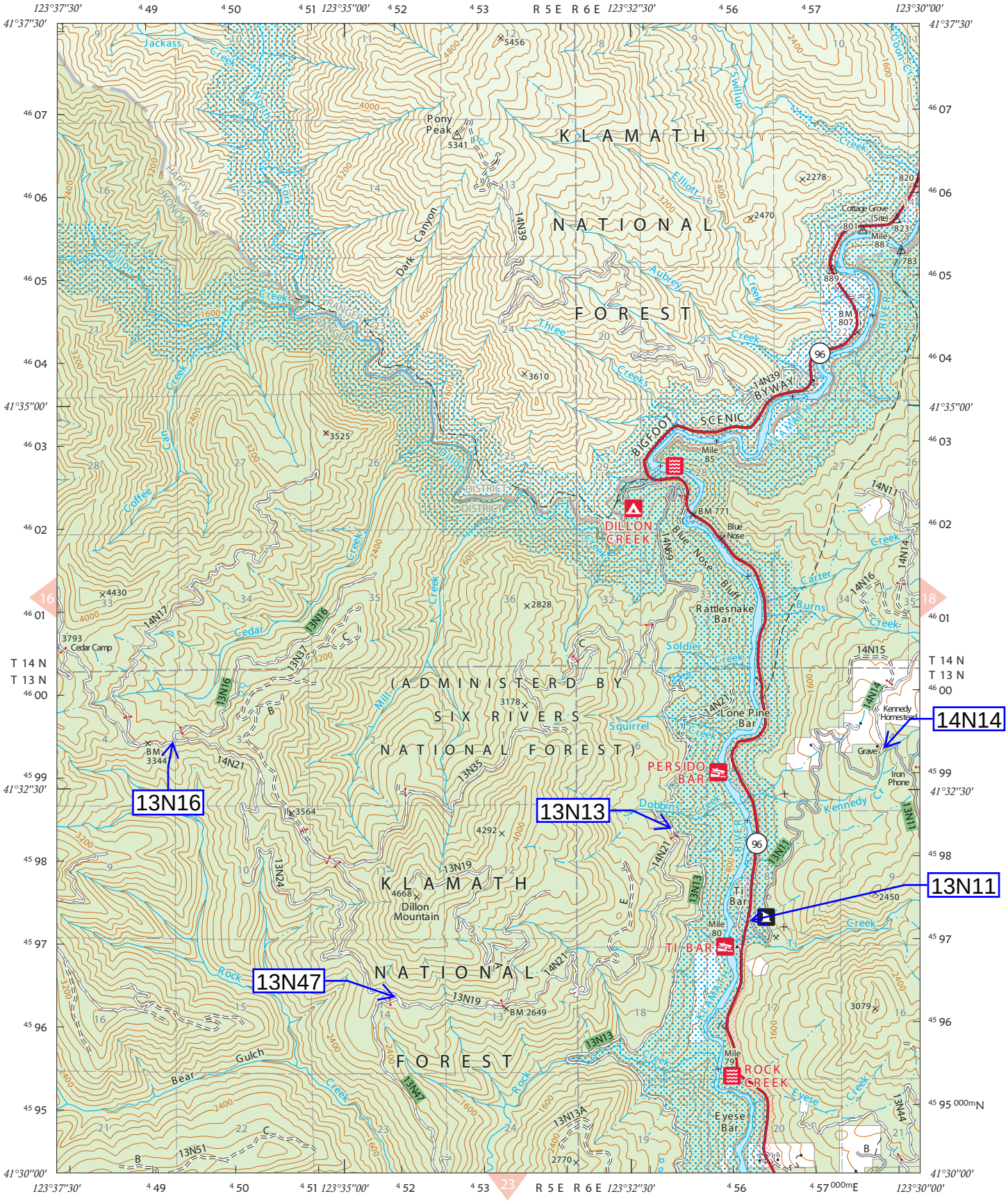

Prescott Mountain	Bear Peak	Clear Creek
Chimney Rock	Dillon Mountain	Ukonom Mountain
Lonesome Ridge	Bark Shanty Gulch	Somes Bar

Scale 1 : 63,360
(1 inch to the mile)

1 .5 0 1 Miles

1 .5 0 1 Kilometer

Contour Interval 160 Feet

GN 0° 23' 7 MILS
MN 15° 58' 294 MILS

UTM grid north (GN)
2005 magnetic north (MN)
Declination at center of sheet

Compiled from aerial photographs taken 1984. Revised from aerial photographs taken 1993. Partial field check by U.S.D.A. Forest Service 1995.

North American Datum of 1927 (NAD 27).

Projection: California State Plane, Zone 1 (Lambert Conformal Conic).

UKONOM MOUNTAIN, CALIFORNIA

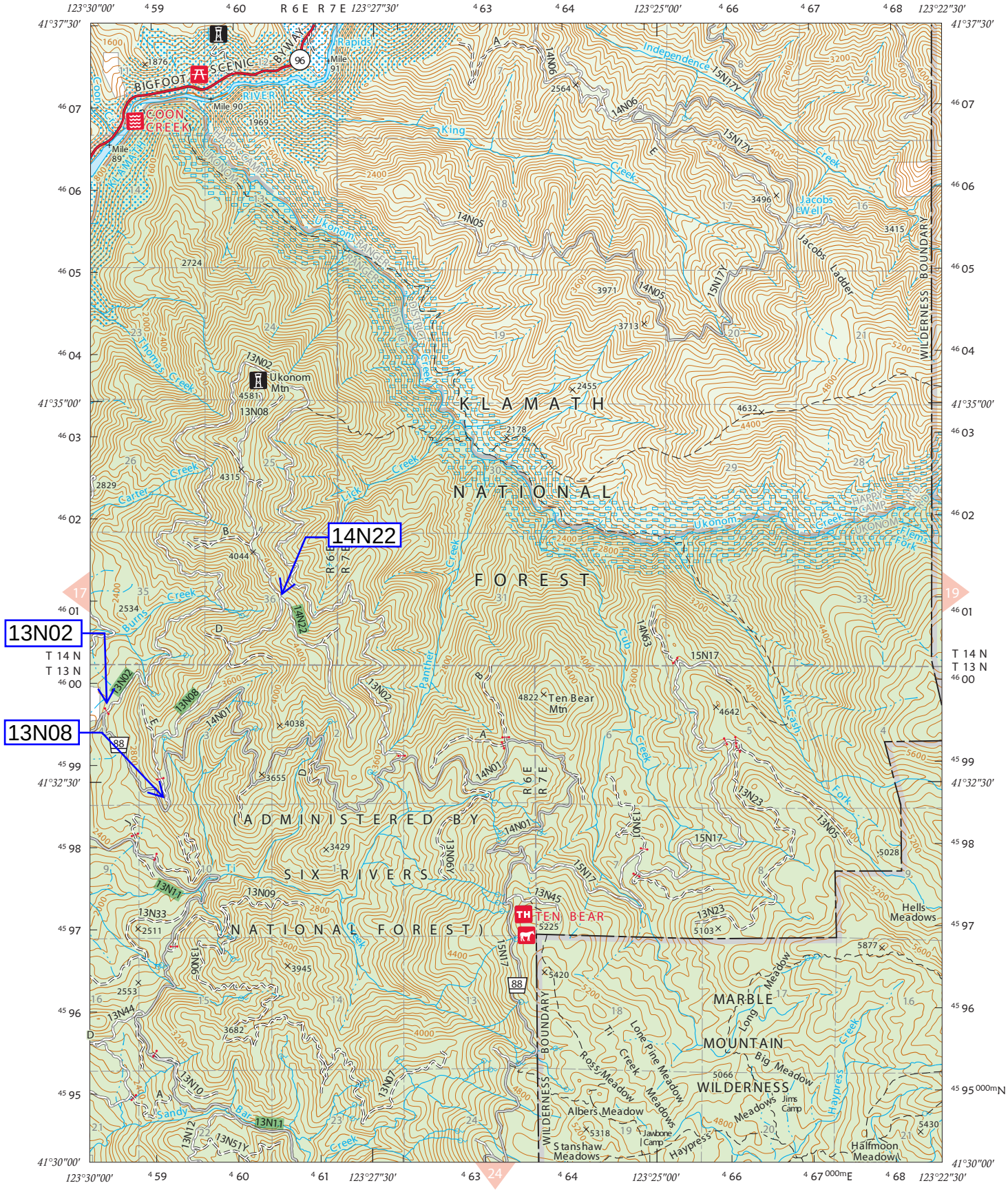

Compiled from aerial photographs taken 1984. Revised from aerial photographs taken 1993. Partial field check by U.S.D.A. Forest Service 1995.

North American Datum of 1927 (NAD 27).

Projection: California State Plane, Zone 1 (Lambert Conformal Conic).

GN 0° 23' 7 MILS
MN 15° 57' 294 MILS

UTM grid north (GN)
2005 magnetic north (MN)
Declination at center of sheet

Scale 1 : 63,360
(1 inch to the mile)

1 .5 0 1 Miles

1 .5 0 1 Kilometer

Contour Interval 80 Feet

Bear Peak	Clear Creek	Huckleberry Mountain
Dillon Mountain	Ukonom Mountain	Ukonom Lake
Bark Shanty Gulch	Somes Bar	Medicine Mountain

BARK SHANTY GULCH, CALIFORNIA

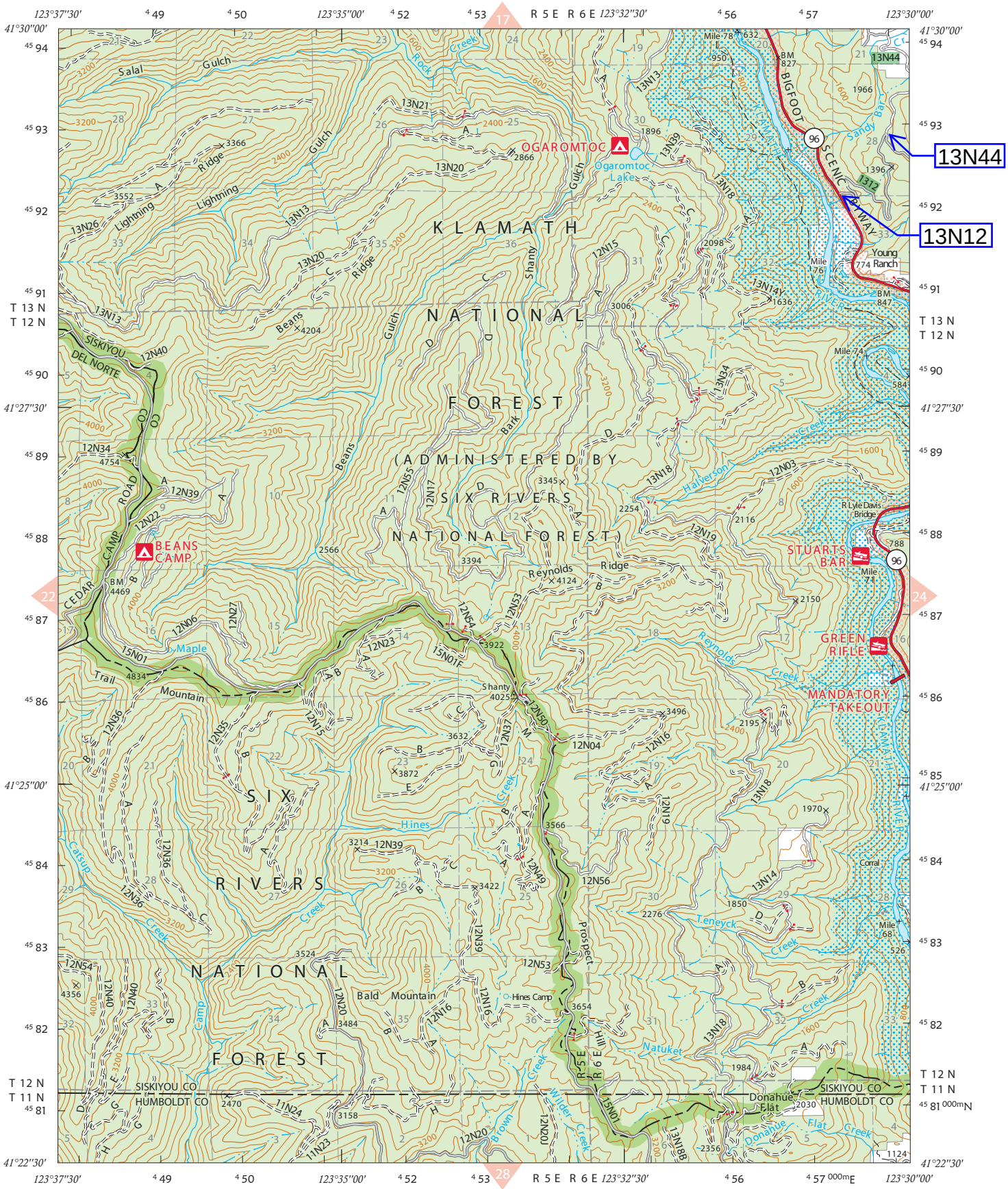

Chimney Rock	Dillon Mountain	Ukonom Mountain
Lonesome Ridge	Bark Shanty Gulch	Somes Bar
Fish Lake	Orleans	Orleans Mountain

Scale 1 : 63,360
(1 inch to the mile)

1 .5 0 1 Miles

1 .5 0 1 Kilometer

Contour Interval 160 Feet

GN 0° 23' 7 MILS
MN 15° 56' 294 MILS

UTM grid north (GN)
2005 magnetic north (MN)
Declination at center of sheet

Compiled from aerial photographs taken 1984. Revised from aerial photographs taken 1993. Partial field check by U.S.D.A. Forest Service 1995.

North American Datum of 1927 (NAD 27).

Projection: California State Plane, Zone 1 (Lambert Conformal Conic).

SOMES BAR, CALIFORNIA

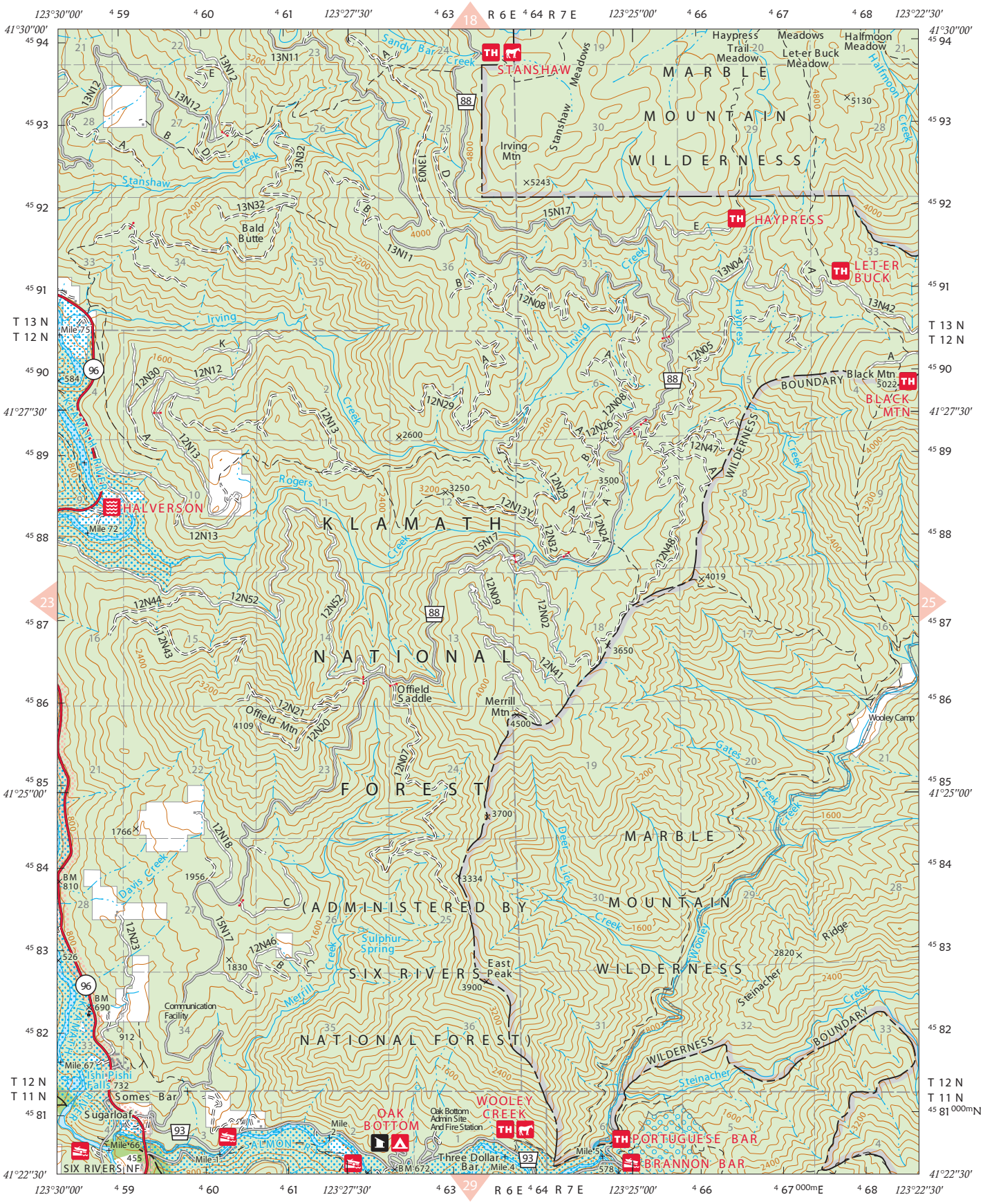

Compiled from aerial photographs taken 1984. Revised from aerial photographs taken 1993. Partial field check by U.S.D.A. Forest Service 1995.

North American Datum of 1927 (NAD 27).

Projection: California State Plane, Zone 1 (Lambert Conformal Conic).

GN 0° 23' 7 MILS
MN 15° 55' 294 MILS

UTM grid north (GN)
2005 magnetic north (MN)
Declination at center of sheet

Scale 1 : 63,360
(1 inch to the mile)

1 .5 0 1 Miles

1 .5 0 1 Kilometer

Contour Interval 160 Feet

Dillon Mountain	Ukonom Mountain	Ukonom Lake
Bark Shanty Gulch	Somes Bar	Medicine Mountain
Orleans	Orleans Mountain	Forks Of Salmon