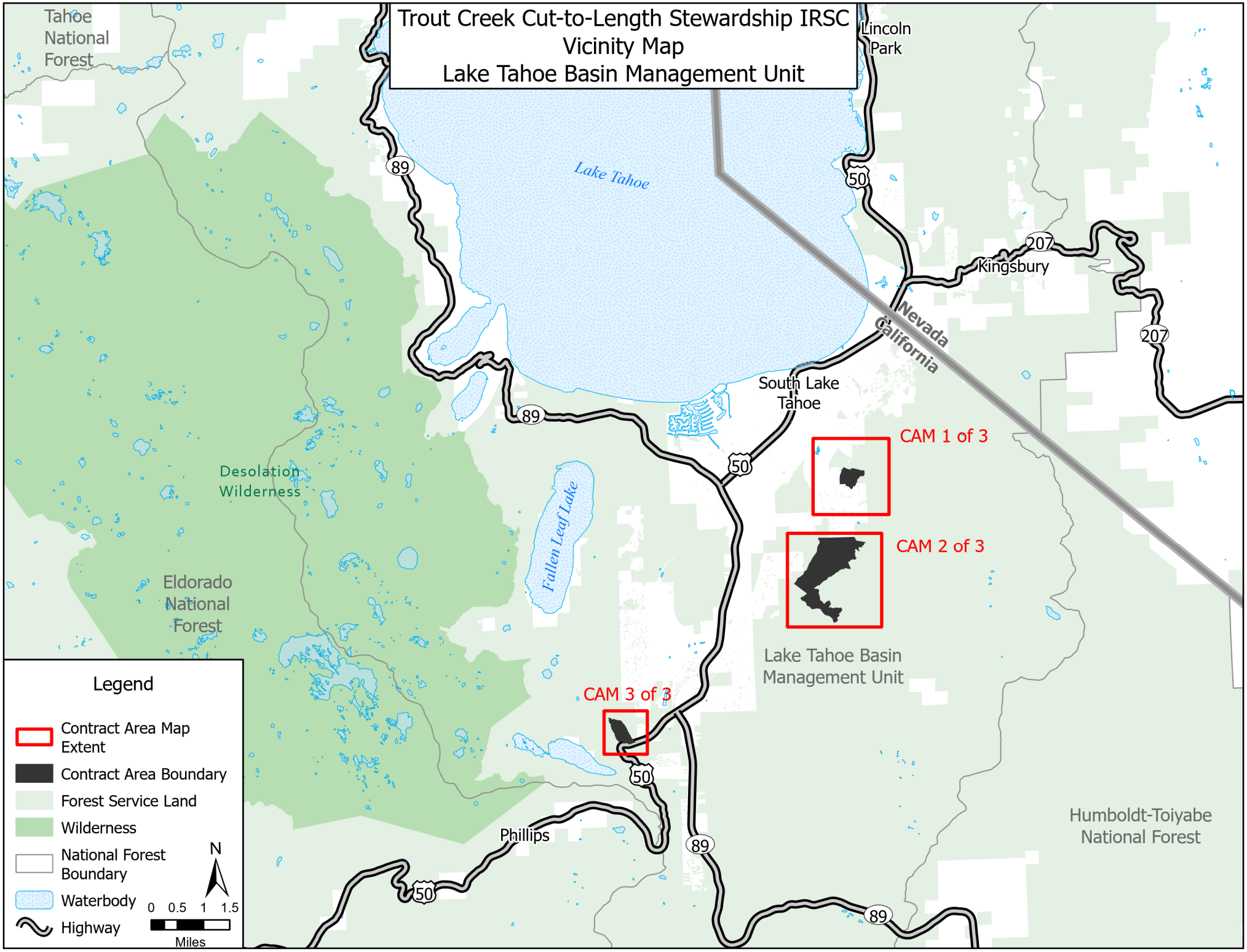
Trout Creek Cut-to-Length Stewardship IRSC
Vicinity Map
Lake Tahoe Basin Management Unit
Tahoe National Forest
Lincoln Park
Lake Tahoe
89
50
207
Kingsbury
Nevada
California
South Lake Tahoe
CAM 1 of 3
CAM 2 of 3
CAM 3 of 3
Desolation Wilderness
Fallen Leaf Lake
Eldorado National Forest
Lake Tahoe Basin Management Unit
Humboldt-Toiyabe National Forest
Phillips
Legend
Contract Area Map Extent
Contract Area Boundary
Forest Service Land
Wilderness
National Forest Boundary
Waterbody
Highway
N
0 0.5 1 1.5
Miles

Trout Creek Cut-to-Length Stewardship IRSC
Contract Area Map 1 of 3
Lake Tahoe Basin Management Unit

USDA

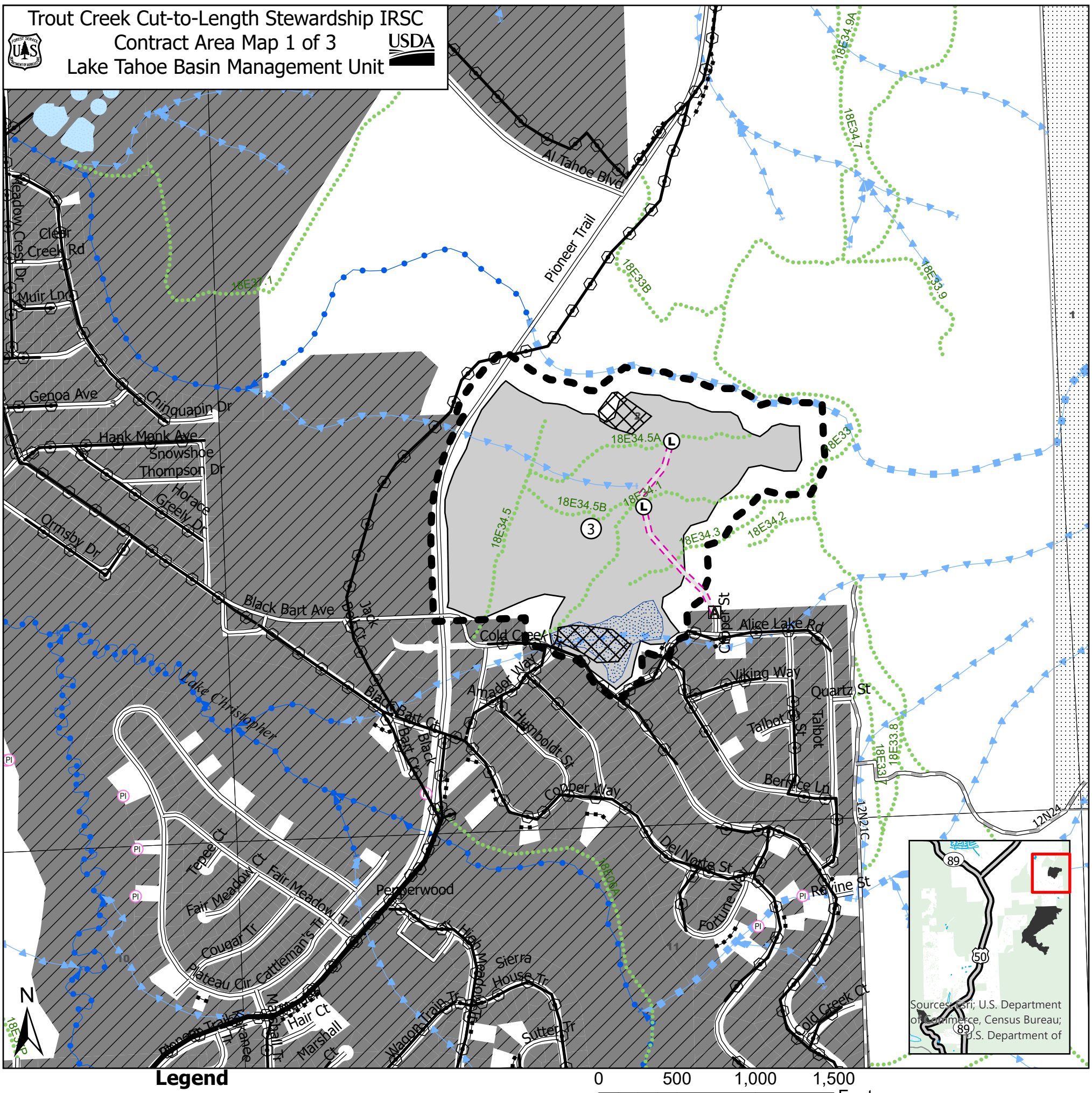

Legend

- Treatment Units, B1.1, Appendix A
- Contract Area Boundary, B1.1
- Local Road - Protection of Improvements, Clause 20
- National Forest System Road - Protection of Improvements, Clause 20
- Proposed Temp Roads Appendix C
- South Tahoe Public Utility District Manholes - Protection of Improvements, Clause 20
- Rock Chip Apron Appendix C
- Proposed Landings Appendix C
- Trail - Protection of Improvements, Clause 20
- Overhead Telephone Lines - Protection of Improvements,Clause 20
- Overhead Powerlines - Protection of Improvements, Clause 20
- Protection of Streamcourse, Perennial - Clause 21
- Protection of Streamcourse, Intermittent - Clause 21
- Protection of Streamcourse, Ephemeral - Clause 21
- Avoidance Area, Clause 19
- Stream Environment Zone (SEZ), Clause 21, Appendix A
- LOP, Clause 12

0 500 1,000 1,500 Feet

Requirement	Explanation
CTL	Ground Based Skidding, cut to length harvest system, C6.42#
DxSPA	Designation by Spacing, C2.351#
Deck	Decking large material, C6.7#
DF	Directional Felling B6.41, C6.41#
ENDL	Ground Based Skidding, Endlining, C6.42#
ITM	Individual Tree Mark, B1.1, B2.35, C2.35#
Limbing	Limbing, C6.41#
MACH	Machine Piling, C6.7#
MAX	Ground Based Skidding, rubber tired transport, max width 14 feet, B6.42, C6.42#

Requirement	Explanation
LOP	Limited Operating Period, No operations February 15 - September 15, Clause 12
SEPM	Special Erosion Prevention Measures, not to exceed 12 acres
SUSP	Ground Based Skidding, One end Suspension, B6.42, C6.42#
TRAC	Ground Based Skidding, Forwarding Trail Layout, B6.42, C6.42#
TS	Treatment of Stumps, C6.41#
Whole	Whole Tree Yarding, B6.41, C6.41#
YUML	Yarding Unutilized Material - Landing, C6.7#

Cutting Unit	Acres	Desig-nation	Requirements
3	57	CTM	ITM, CTL, TRAC, SUSP, SPACE, ENDL, MAX, DF, TS, MACH, Deck, YUML
7	46	CTM	LOP, ITM, CTL, TRAC, SUSP, SPACE, ENDL, MAX, DF, TS, MACH, Deck, YUML
12	54	CTM	LOP, ITM, CTL, TRAC, SUSP, SPACE, ENDL, MAX, DF, TS, MACH, Deck, YUML
13	33	CTM	LOP, ITM, CTL, TRAC, SUSP, SPACE, ENDL, MAX, DF, TS, MACH, Deck, YUML
28	29	CTM	ITM, CTL, TRAC, SUSP, SPACE, ENDL, MAX, DF, TS, MACH, Deck, YUML
29	29	CTM	LOP, ITM, CTL, TRAC, SUSP, SPACE, ENDL, MAX, DF, TS, MACH, Deck, YUML

Trout Creek Cut-to-Length Stewardship IRSC
Contract Area Map 2 of 3
Lake Tahoe Basin Management Unit

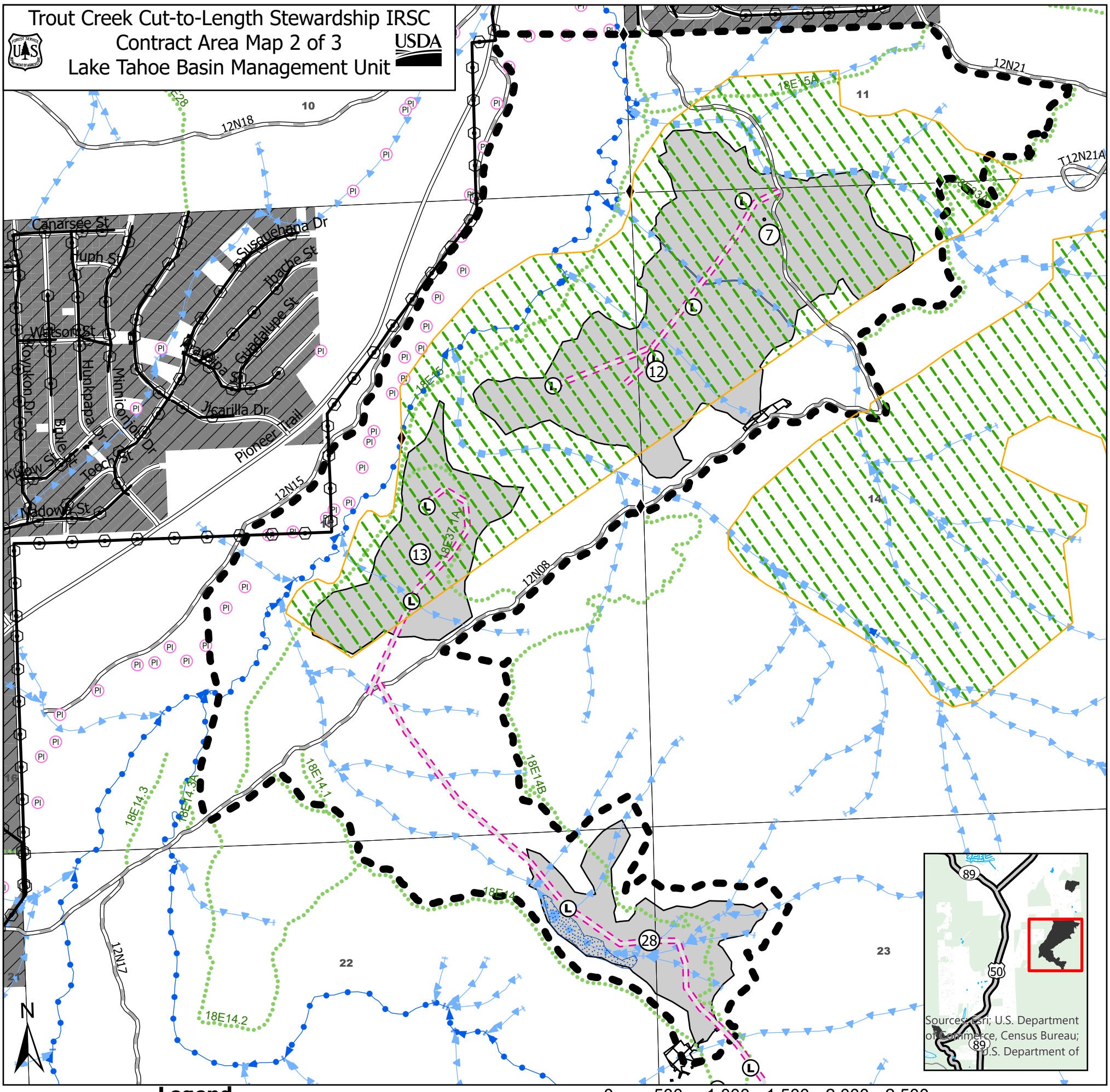

Legend

- Treatment Units, B1.1, Appendix A
- Contract Area Boundary, B1.1
- Local Road - Protection of Improvements, Clause 20
- National Forest System Road - Protection of Improvements, Clause 20
- Proposed Temp Roads Appendix C
- South Tahoe Public Utility District Manholes - Protection of Improvements, Clause 20
- Rock Chip Apron Appendix C
- Proposed Landings Appendix C
- Trail - Protection of Improvements, Clause 20
- Overhead Telephone Lines - Protection of Improvements,Clause 20
- Overhead Powerlines - Protection of Improvements, Clause 20
- Protection of Streamcourse, Perennial - Clause 21
- Protection of Streamcourse, Intermittent - Clause 21
- Protection of Streamcourse, Ephemeral - Clause 21
- Avoidance Area, Clause 19
- Stream Environment Zone (SEZ), Clause 21, Appendix A
- LOP, Clause 12

0 500 1,000 1,500 2,000 2,500 Feet

Requirement	Explanation
CTL	Ground Based Skidding, cut to length harvest system, C6.42#
DxSPA	Designation by Spacing, C2.351#
Deck	Decking large material, C6.7#
DF	Directional Felling B6.41, C6.41#
ENDL	Ground Based Skidding, Endlining, C6.42#
ITM	Individual Tree Mark, B1.1, B2.35, C2.35#
Limbing	Limbing, C6.41#
MACH	Machine Piling, C6.7#
MAX	Ground Based Skidding, rubber tired transport, max width 14 feet, B6.42, C6.42#

Requirement	Explanation
LOP	Limited Operating Period, No operations February 15 - September 15, Clause 12
SEPM	Special Erosion Prevention Measures, not to exceed 12 acres
SUSP	Ground Based Skidding, One end Suspension, B6.42, C6.42#
TRAC	Ground Based Skidding, Forwarding Trail Layout, B6.42, C6.42#
TS	Treatment of Stumps, C6.41#
Whole	Whole Tree Yarding, B6.41, C6.41#
YUML	Yarding Unutilized Material - Landing, C6.7#

Cutting Unit	Acres	Desig-nation	Requirements
3	57	CTM	ITM, CTL, TRAC, SUSP, SPACE, ENDL, MAX, DF, TS, MACH, Deck, YUML
7	46	CTM	LOP, ITM, CTL, TRAC, SUSP, SPACE, ENDL, MAX, DF, TS, MACH, Deck, YUML
12	54	CTM	LOP, ITM, CTL, TRAC, SUSP, SPACE, ENDL, MAX, DF, TS, MACH, Deck, YUML
13	33	CTM	LOP, ITM, CTL, TRAC, SUSP, SPACE, ENDL, MAX, DF, TS, MACH, Deck, YUML
28	29	CTM	ITM, CTL, TRAC, SUSP, SPACE, ENDL, MAX, DF, TS, MACH, Deck, YUML
29	29	CTM	LOP, ITM, CTL, TRAC, SUSP, SPACE, ENDL, MAX, DF, TS, MACH, Deck, YUML

Trout Creek Cut-to-Length Stewardship IRSC
Contract Area Map 3 of 3
Lake Tahoe Basin Management Unit

USDA

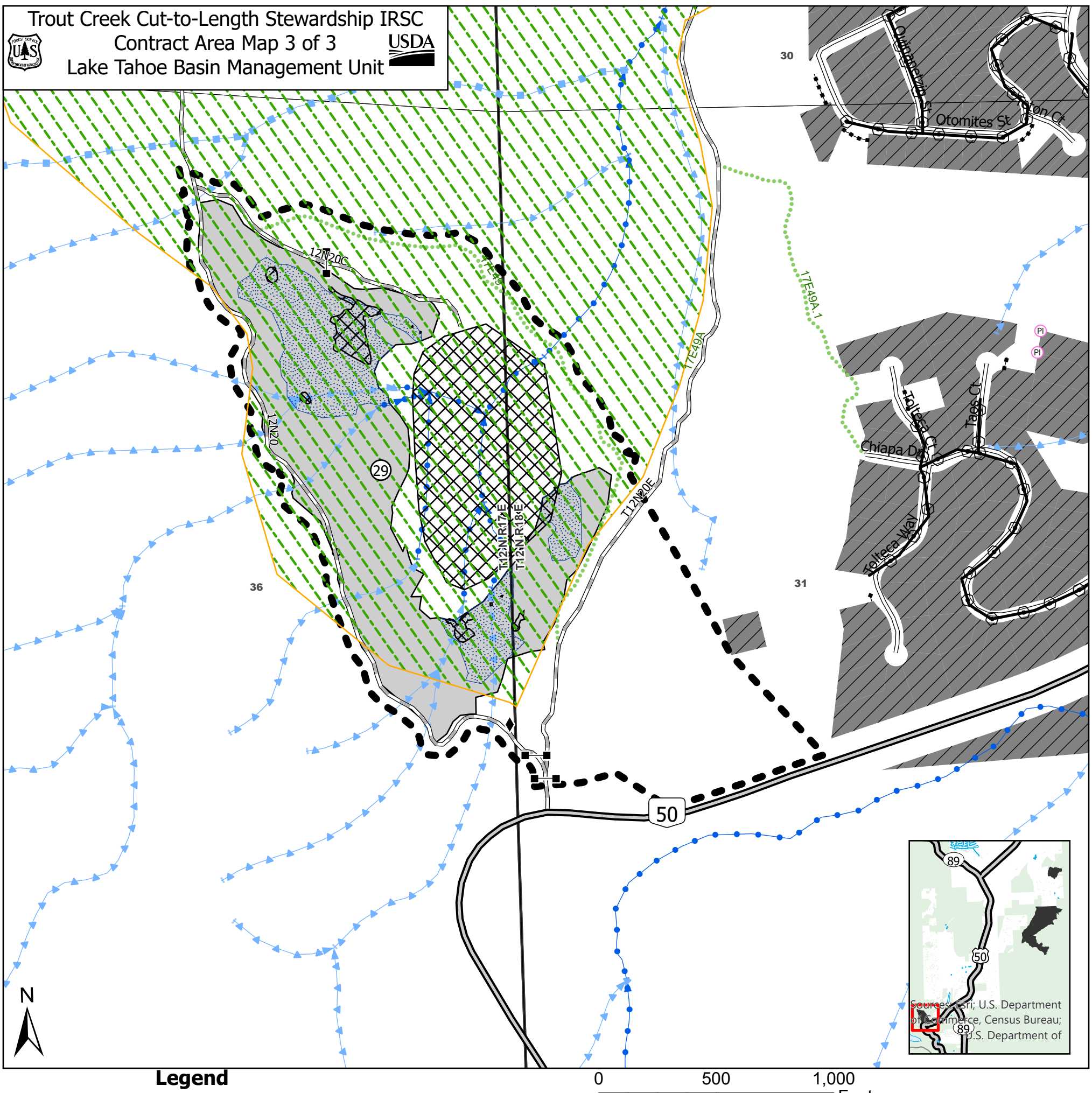

Legend

- Treatment Units, B1.1, Appendix A
- Contract Area Boundary, B1.1
- State Highway - Protection of Improvements, Clause 20
- Local Road - Protection of Improvements, Clause 20
- National Forest System Road - Protection of Improvements, Clause 20
- Proposed Temp Roads Appendix C
- Gates - Protection of Improvements, Clause 20
- South Tahoe Public Utility District Manholes - Protection of Improvements, Clause 20
- Rock Chip Apron Appendix C
- Proposed Landings Appendix C
- Trail - Protection of Improvements, Clause 20
- Overhead Telephone Lines - Protection of Improvements,Clause 20
- Overhead Powerlines - Protection of Improvements, Clause 20
- Protection of Streamcourse, Perennial - Clause 21
- Protection of Streamcourse, Intermittent - Clause 21
- Protection of Streamcourse, Ephemeral - Clause 21
- Avoidance Area, Clause 19
- Stream Environment Zone (SEZ), Clause 21, Appendix A
- LOP, Clause 12

Requirement	Explanation
CTL	Ground Based Skidding, cut to length harvest system, C6.42#
DxSPA	Designation by Spacing, C2.351#
Deck	Decking large material, C6.7#
DF	Directional Felling B6.41, C6.41#
ENDL	Ground Based Skidding, Endlining, C6.42#
ITM	Individual Tree Mark, B1.1, B2.35, C2.35#
Limbing	Limbing, C6.41#
MACH	Machine Piling, C6.7#
MAX	Ground Based Skidding, rubber tired transport, max width 14 feet, B6.42, C6.42#

Requirement	Explanation
LOP	Limited Operating Period, No operations February 15 - September 15, Clause 12
SEPM	Special Erosion Prevention Measures, not to exceed 12 acres
SUSP	Ground Based Skidding, One end Suspension, B6.42, C6.42#
TRAC	Ground Based Skidding, Forwarding Trail Layout, B6.42, C6.42#
TS	Treatment of Stumps, C6.41#
Whole	Whole Tree Yarding, B6.41, C6.41#
YUML	Yarding Unutilized Material - Landing, C6.7#

Cutting Unit	Acres	Desig-nation	Requirements
3	57	CTM	ITM, CTL, TRAC, SUSP, SPACE, ENDL, MAX, DF, TS, MACH, Deck, YUML
7	46	CTM	LOP, ITM, CTL, TRAC, SUSP, SPACE, ENDL, MAX, DF, TS, MACH, Deck, YUML
12	54	CTM	LOP, ITM, CTL, TRAC, SUSP, SPACE, ENDL, MAX, DF, TS, MACH, Deck, YUML
13	33	CTM	LOP, ITM, CTL, TRAC, SUSP, SPACE, ENDL, MAX, DF, TS, MACH, Deck, YUML
28	29	CTM	ITM, CTL, TRAC, SUSP, SPACE, ENDL, MAX, DF, TS, MACH, Deck, YUML
29	29	CTM	LOP, ITM, CTL, TRAC, SUSP, SPACE, ENDL, MAX, DF, TS, MACH, Deck, YUML