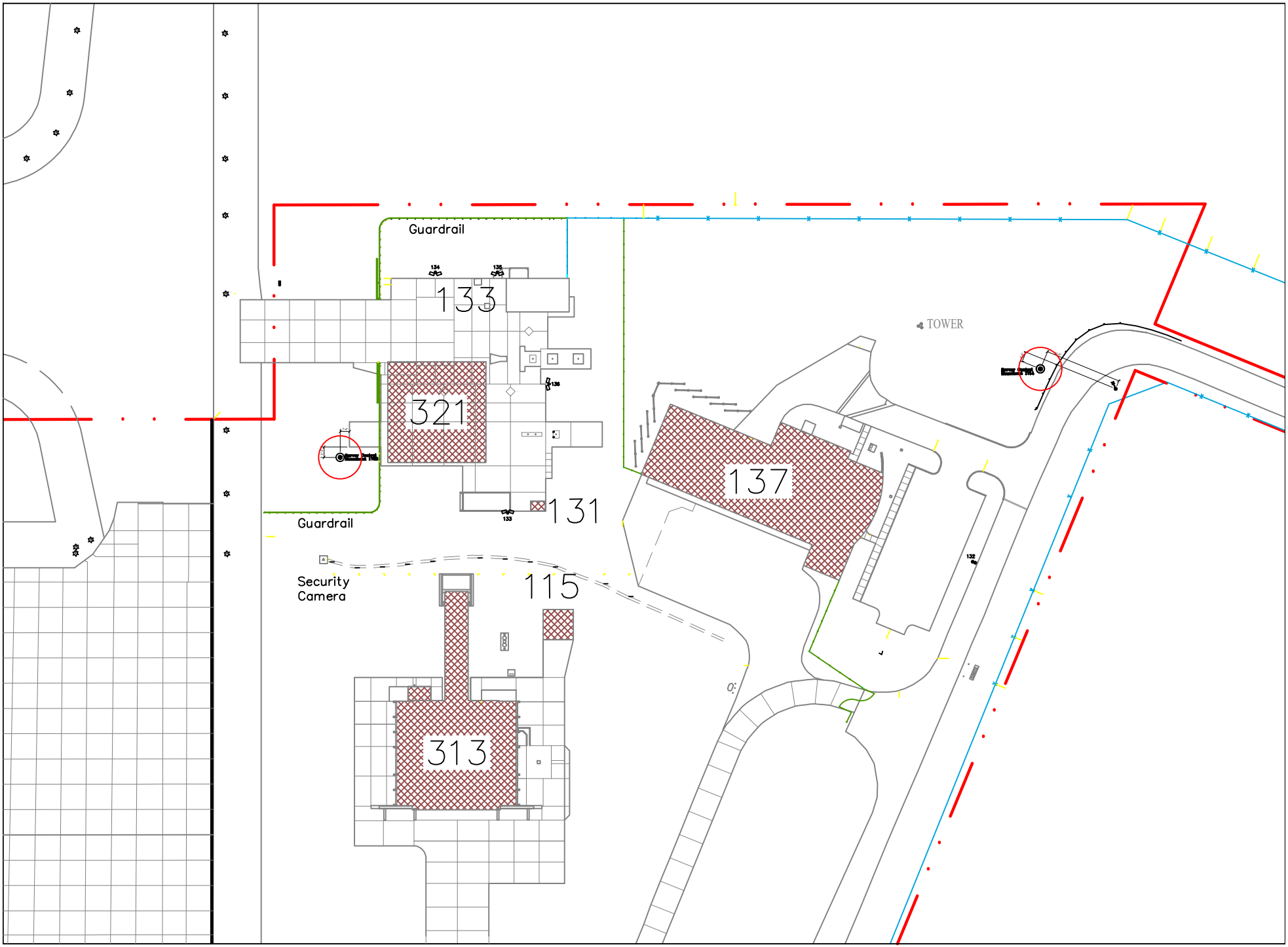

APPROVED

HOELLE.ERIC.JOSEPH.1075113095

Digitally signed by HOELLE.ERIC.JOSEPH.1075113095
Date: 2026.05.27 08:28:01 -04'00'

Existing Site / Facilities

Scale: 1"= 100'

Sep 30, 2025

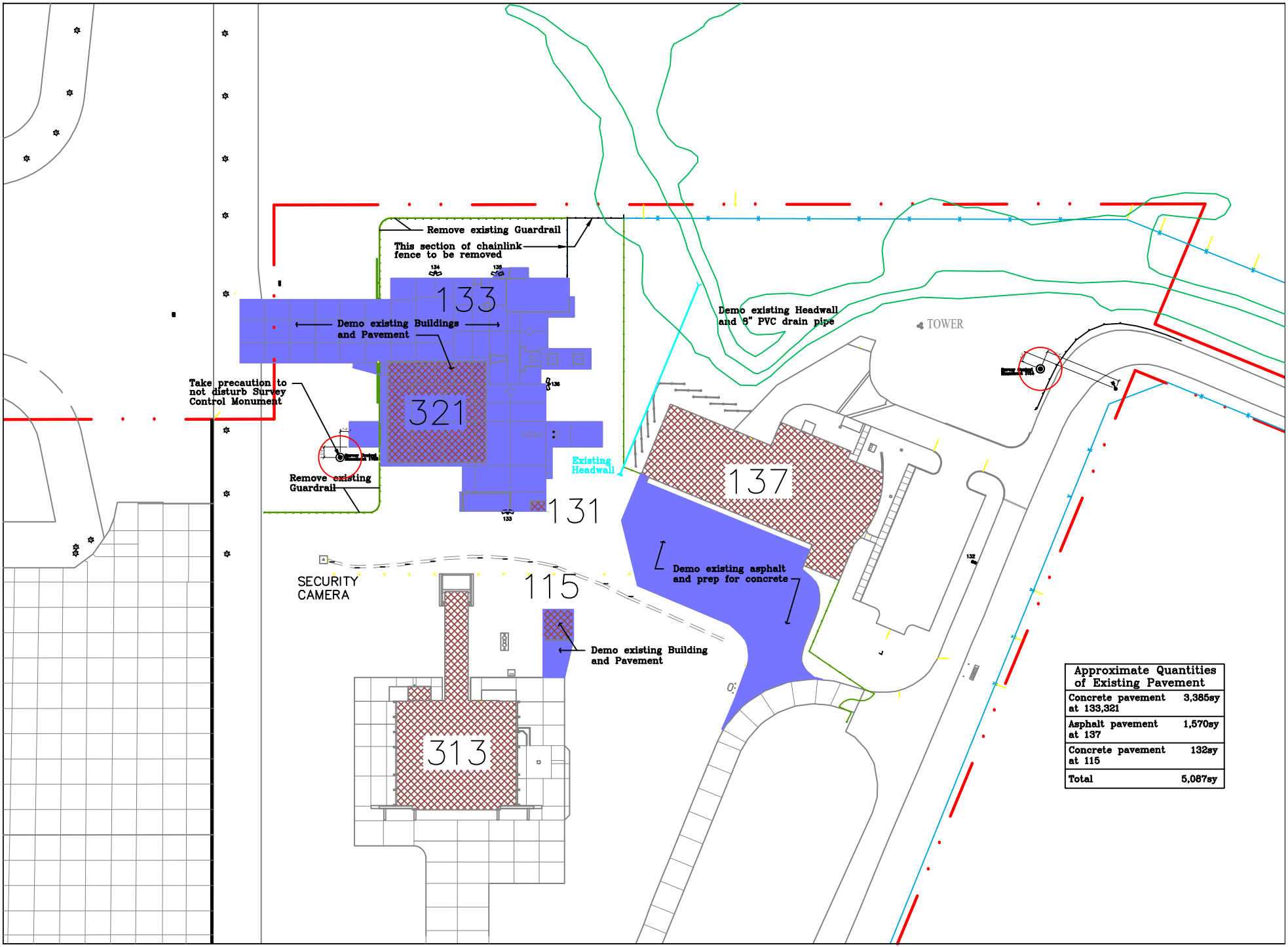

Approximate Quantities of Existing Pavement	
Concrete pavement at 133,321	3,385sy
Asphalt pavement at 137	1,570sy
Concrete pavement at 115	132sy
Total	5,087sy

APPROVED

HOELLE.ERIC.JOSEPH.1075113095 Digitally signed by HOELLE.ERIC.JOSEPH.1075113095 Date: 2026.05.27 08:33:44 -04'00'

Demolition Plan

Scale: 1"= 100'

ELECTRICAL NOTES

1. Existing (4) #2's in 2" PVC conduit 100A feed. Fed from MDP in Bldg 137.
2. Intercept existing 2" conduit and run 2" PVC conduit to power New Big Top tents

① ODOT ITEM 448 1 1/2" ASPHALTIC CONCRETE SURFACE COURSE
② ODOT ITEM 407 TACK COAT @ 0.10 GAL/SY
③ ODOT ITEM 448 1 1/2" ASPHALTIC CONCRETE BASE COURSE
④ ODOT ITEM 304 8" AGGREGATE BASE
⑤ ODOT ITEM 203 SUBGRADE COMPACTION

ASPHALT TYPICAL SECTION

① ODOT ITEM 452 6" NON-REINFORCED CONCRETE with crack control managed by 15ft joist spacing,load transfer handled by dowel bars at the joints
③ ODOT ITEM 203 SUBGRADE COMPACTION
② ODOT ITEM 304 6" AGGREGATE BASE

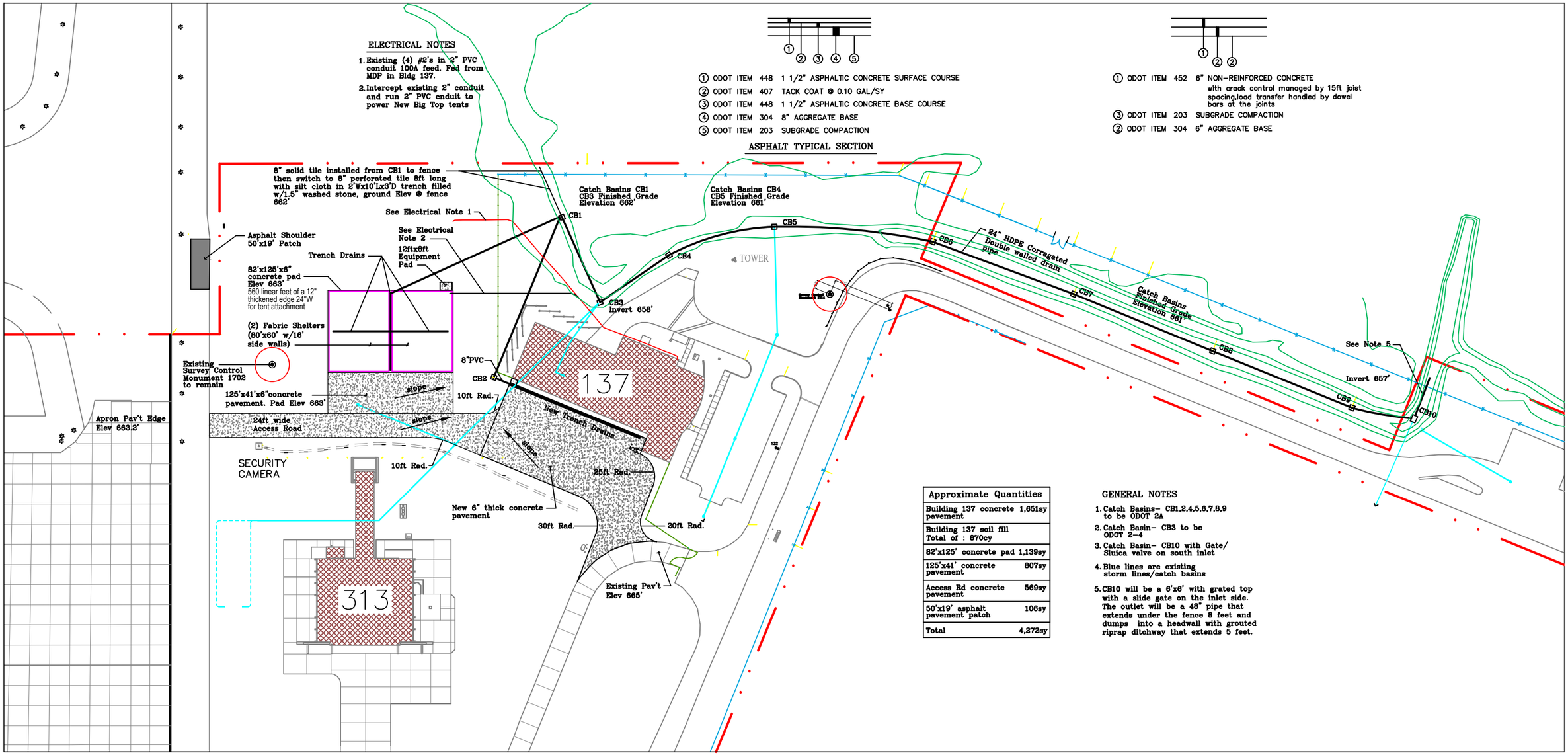

Approximate Quantities	
Building 137 concrete pavement	1,651sy
Building 137 soil fill Total of : 870cy	
82'x125' concrete pad	1,139sy
125'x41' concrete pavement	807sy
Access Rd concrete pavement	569sy
50'x19' asphalt pavement patch	106sy
Total	4,272sy

GENERAL NOTES

1. Catch Basins- CB1,2,4,5,6,7,8,9 to be ODOT 2A
2. Catch Basin- CB3 to be ODOT 2-4
3. Catch Basin- CB10 with Gate/ Sluica valve on south inlet
4. Blue lines are existing storm lines/catch basins
5. CB10 will be a 6'x6' with grated top with a slide gate on the inlet side. The outlet will be a 48" pipe that extends under the fence 8 feet and dumps into a headwall with grouted riprap ditchway that extends 5 feet.

Engine Facility Pavements

Scale: 1"= 100'

Sep 30, 2025 Feb 12, 2026 Mar 3, 2026 Mar 9, 2026

APPROVED

HOELLE.ERIC.JOSEPH.1075113095

Digitally signed by HOELLE.ERIC.JOSEPH.1075113095
Date: 2026.05.27 08:34:24 -04'00'

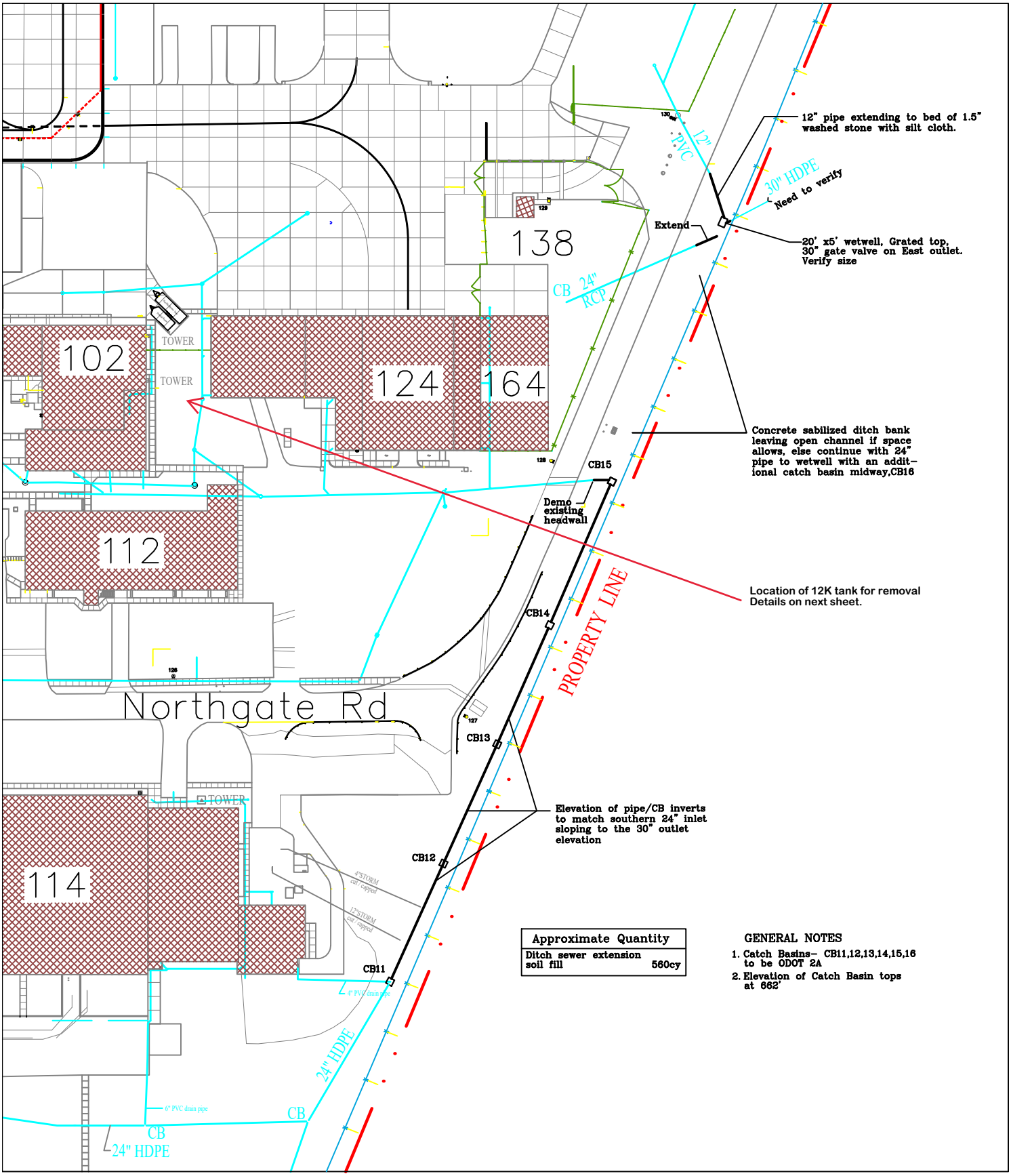

Approximate Quantity	
Ditch sewer extension soil fill	560cy

GENERAL NOTES

1. Catch Basins– CB11,12,13,14,15,16 to be ODOT 2A
2. Elevation of Catch Basin tops at 662'

Feb 25, 2026 Mar 3, 2026 Mar 10, 2026

Storm Extension

Scale: 1"= 100'

APPROVED

HOELLE.ERIC.JOSEPH.1075113095

Digitally signed by HOELLE.ERIC.JOSEPH.1075113095
Date: 2026.05.27 08:37:00 -04'00'

12K Tank Details and Locations

Tank and Diverter detail

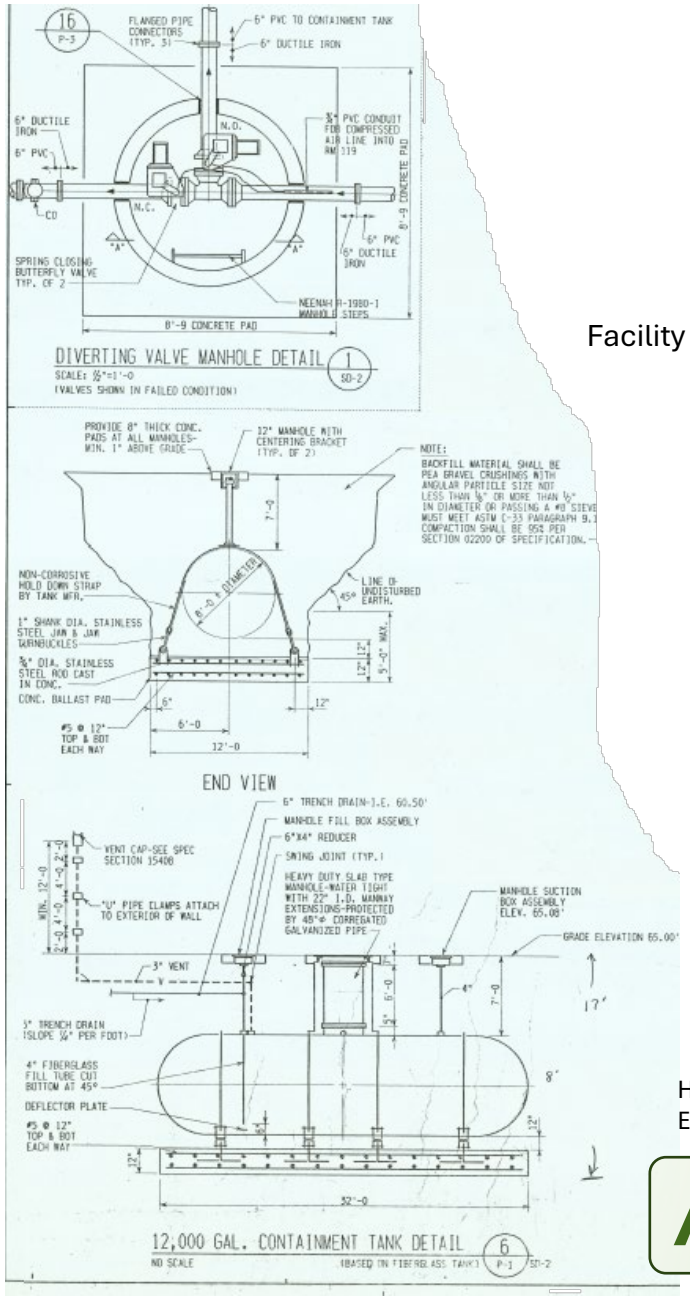

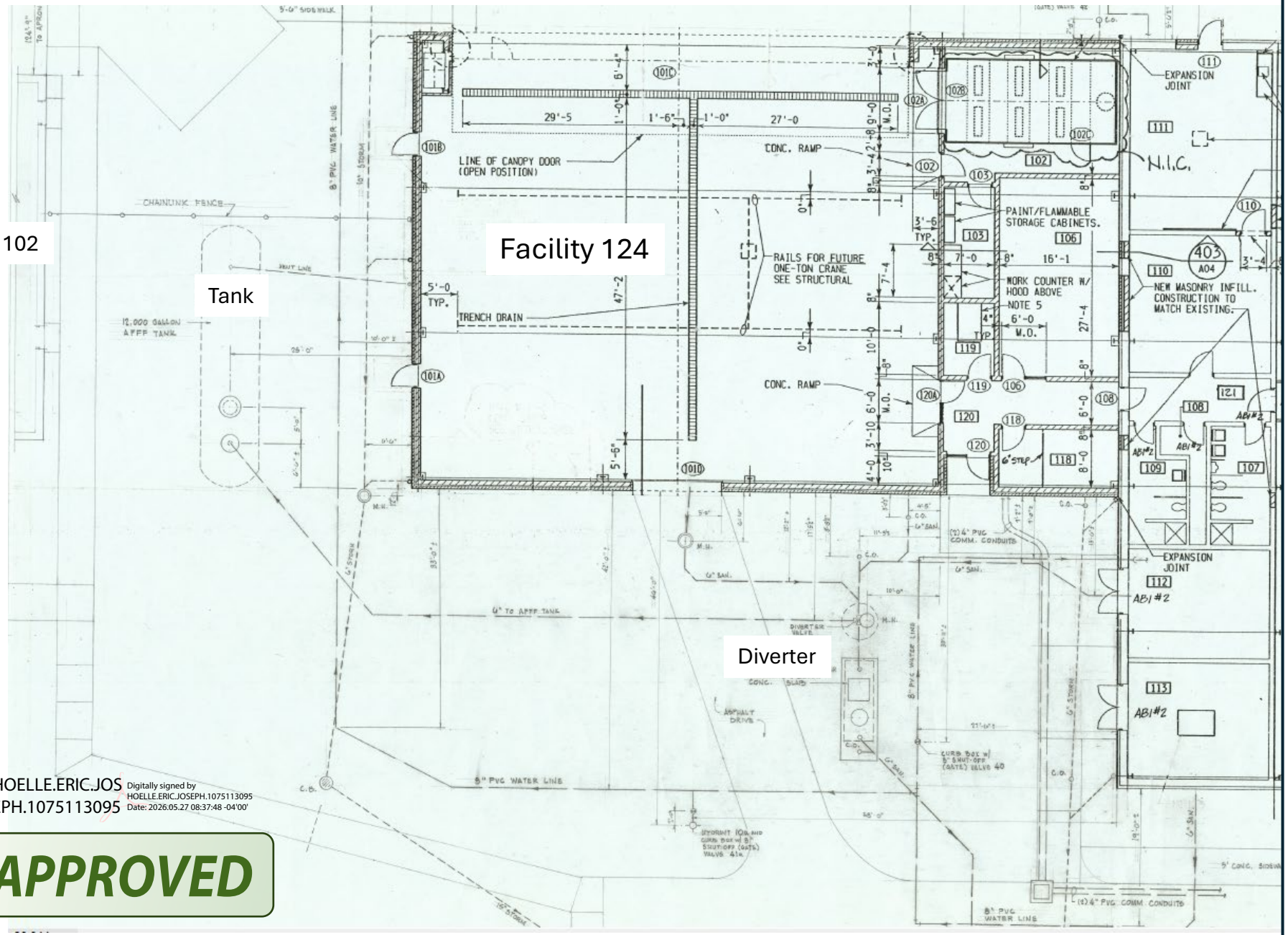

HOELLE.ERIC.JOSEPH.1075113095 Digitally signed by HOELLE.ERIC.JOSEPH.1075113095 Date: 2026.05.27 08:37:48 -04'00'

APPROVED

PAGE DESCRIPTION
Proposal Drawing- ISO Cover
*

PAGE DESCRIPTION	
2	- Ea. Shelter
1	- Ea. Door End
1	- Ea Solid End

Example of Fabric Shelter dimensions and layout.
Minimum 20 year fabric
Fabric Tan in color

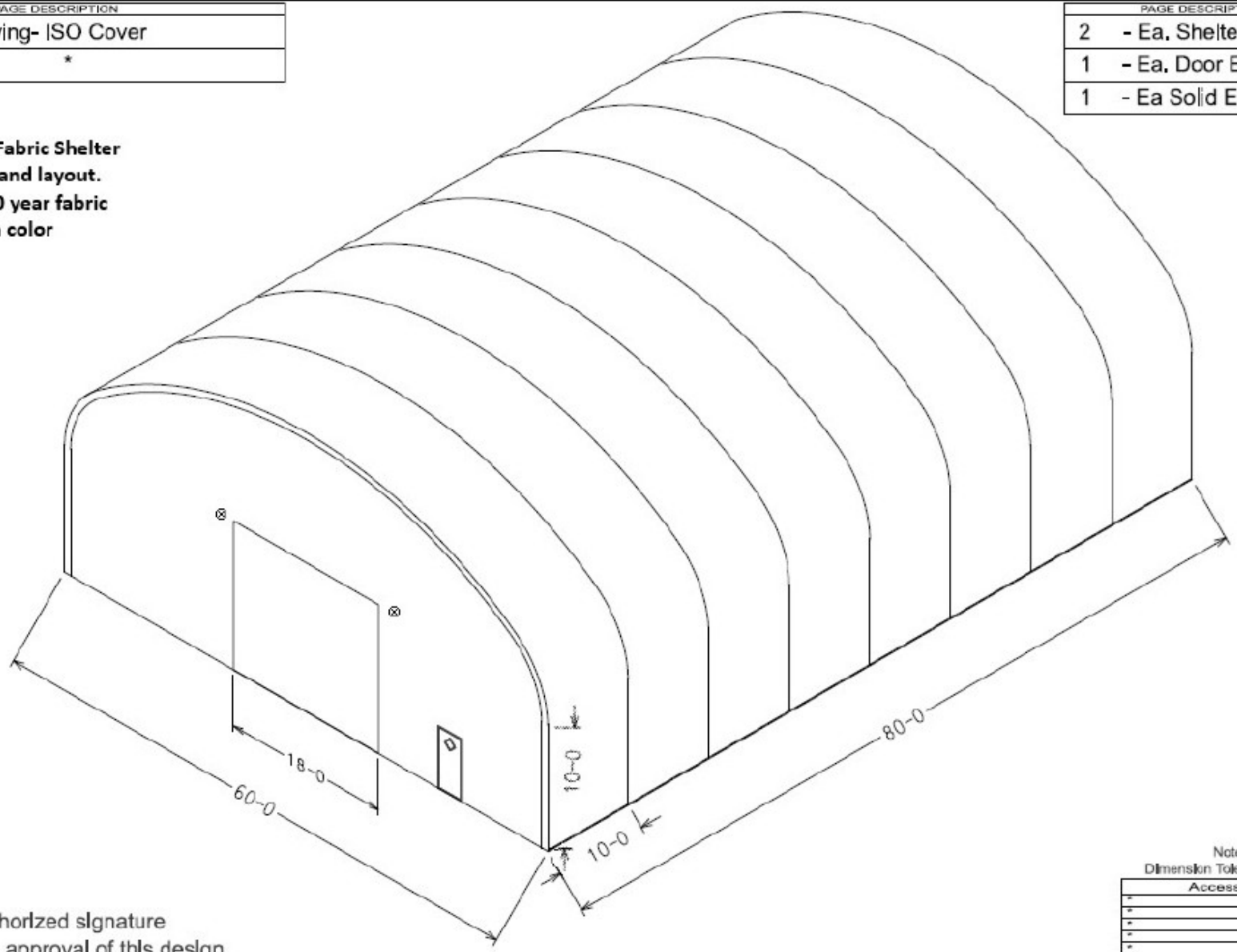

Note:
Dimension Tolerance +/- 3"

Accessories	
*	*
*	*
*	*
*	*
*	*
*	*
*	*
*	*
*	*

An authorized signature
Indicates the approval of this design

Date Approval Signature

		Toledo ANG
		60 x 80 x 28
		Toledo, OH

APPROVED

HOELLE.ERIC.JOSEPH.1075113095
Digitally signed by HOELLE.ERIC.JOSEPH.1075113095
Date: 2026.05.27 08:41:15 -04'00'