Remington Restoration Project Location

Bureau of Land Management
Miles City Field Office
111 Garryowen Rd
Miles City, MT 59301
(406) 233-2800

2/2/2026

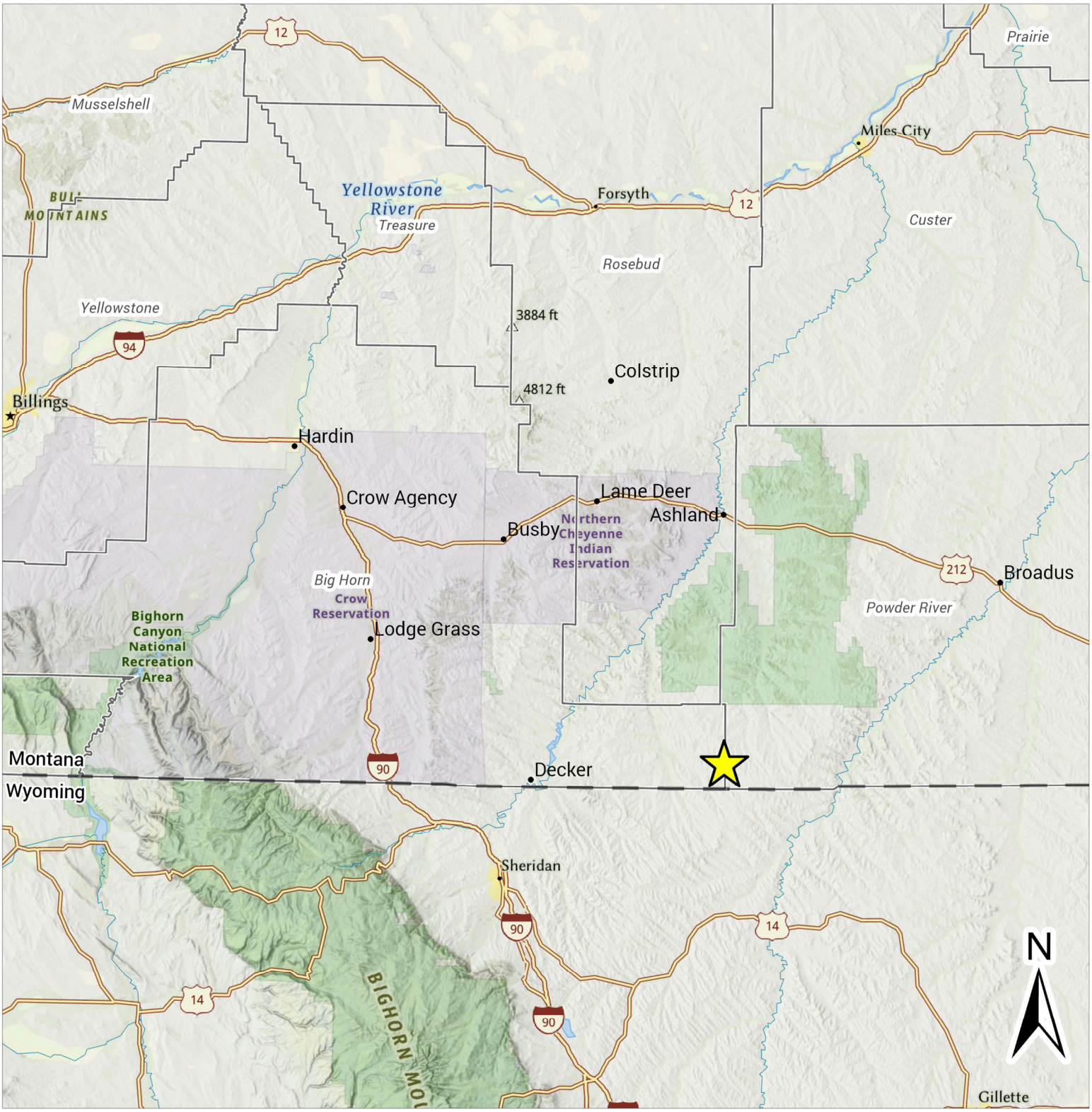

Project Location

State Boundaries

0 25 50 Miles

Scale: 1:1,300,000

No warranty is made by the Bureau of Land Management as to the accuracy, reliability, or completeness of this map or the data displayed for individual use or aggregate use with other data.

Remington Restoration Project Areas

Bureau of Land Management
Miles City Field Office
111 Garryowen Rd
Miles City, MT 59301
(406) 233-2800

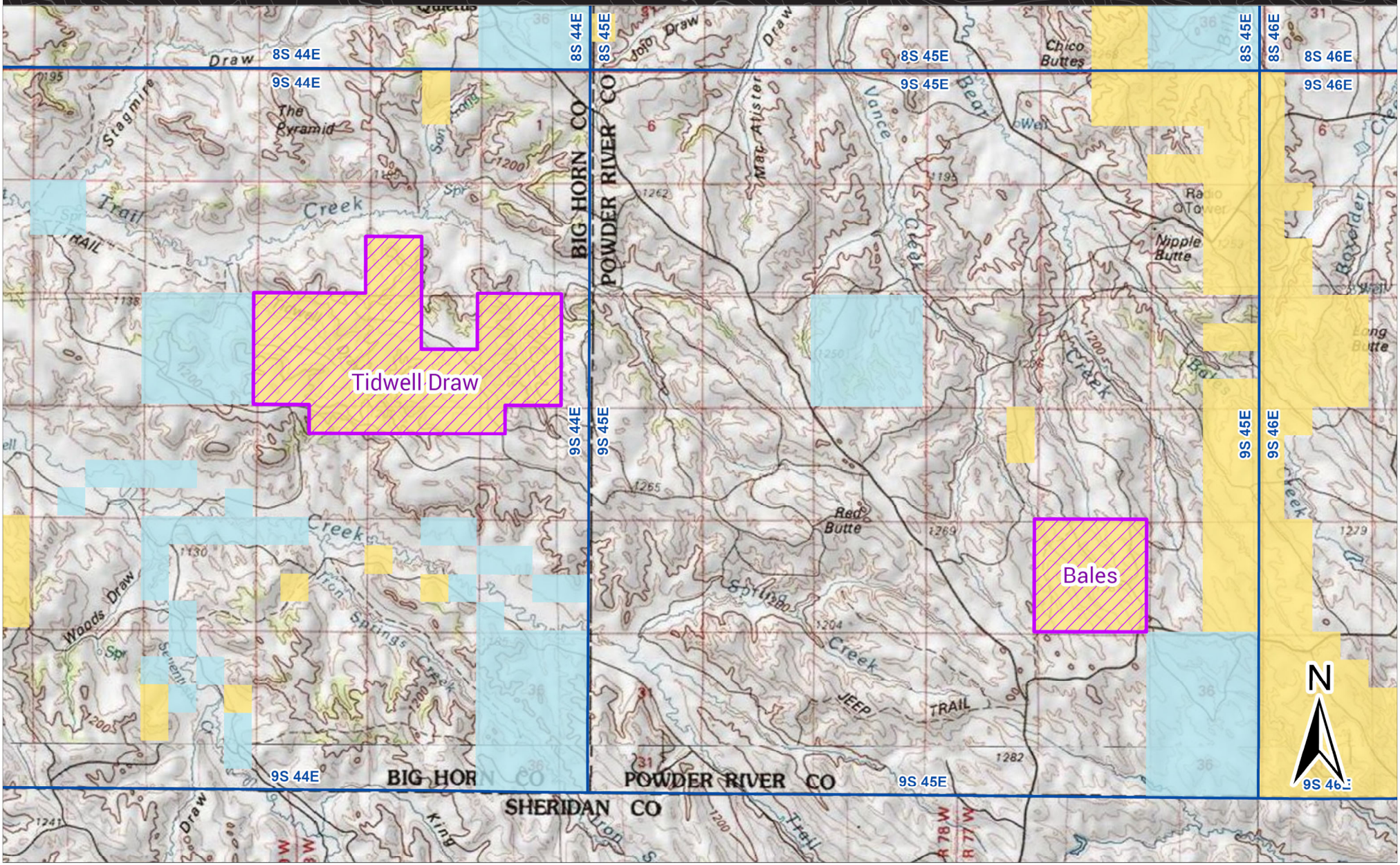

PLSS Township Polygon

Bureau of Land Management

Private Lands

State Lands

Miles
0 1 2

Scale: 1:75,000

2/2/2026

No warranty is made by the Bureau of Land Management as to the accuracy, reliability, or completeness of this map or the data displayed for individual use or aggregate use with other data.

Tidwell Draw 2026 Unit(s)

Bureau of Land Management
Miles City Field Office
111 Garryowen Rd
Miles City, MT 59301
(406) 233-2800

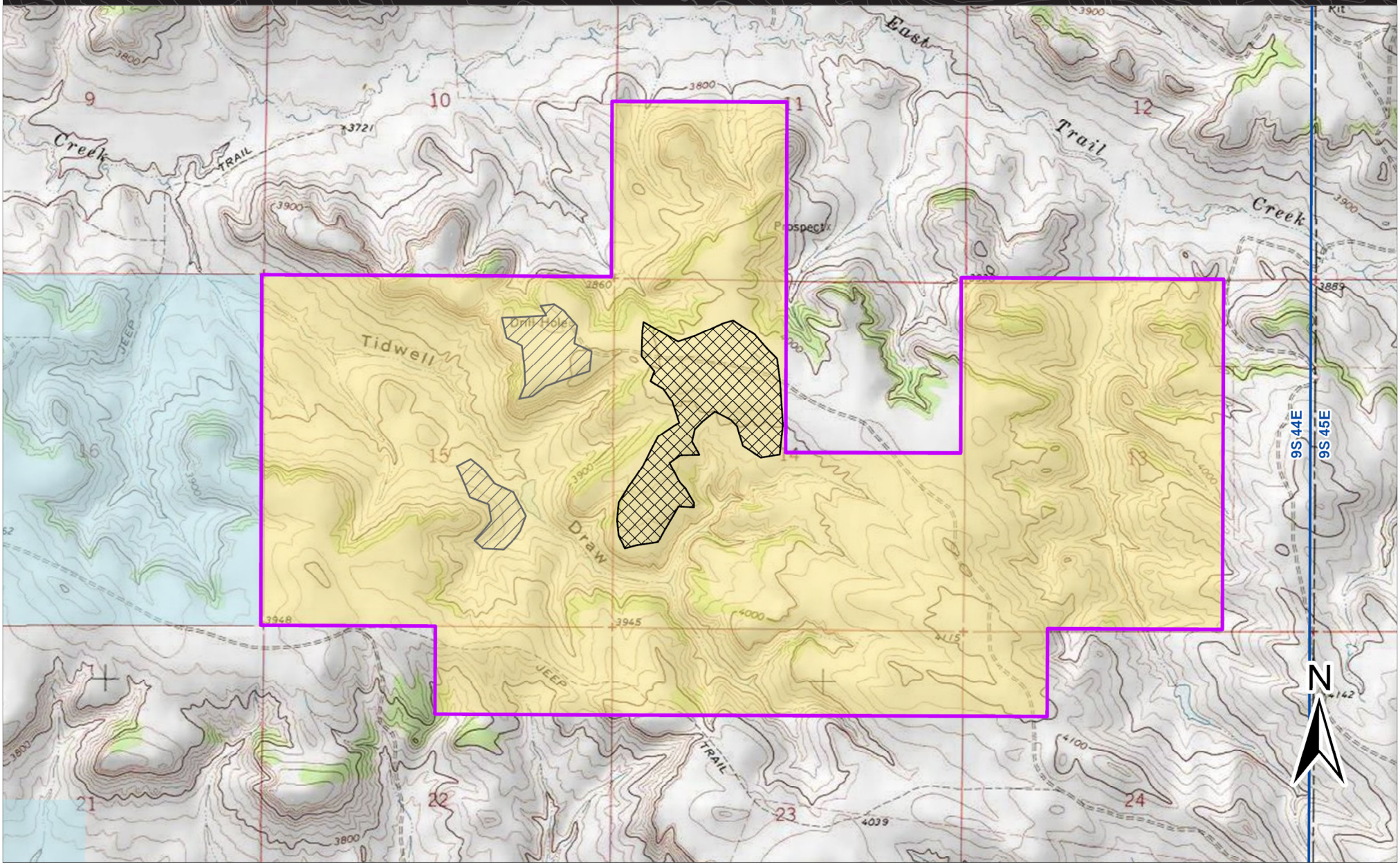

PLSS Township Polygon
Bureau of Land Management
Private Lands
State Lands
2026 Main Unit
2026 Overflow Units

0 0.5 1 Miles

Scale: 1:24,000

2/2/2026

No warranty is made by the Bureau of Land Management as to the accuracy, reliability, or completeness of this map or the data displayed for individual use or aggregate use with other data.

Bales 2026 Unit

Bureau of Land Management
Miles City Field Office
111 Garryowen Rd
Miles City, MT 59301
(406) 233-2800

2/2/2026

9S 45E

9S 45E

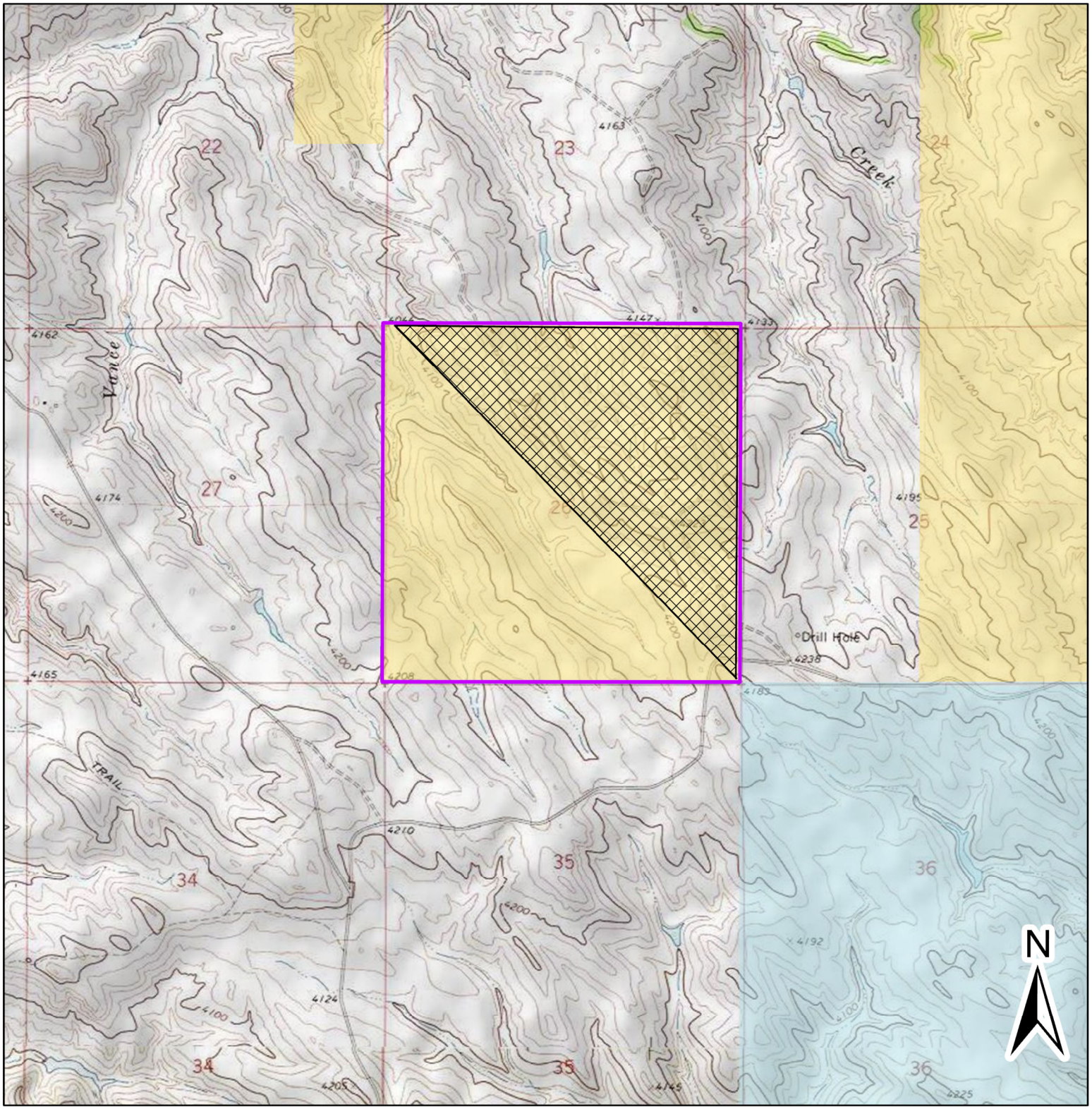

9S 45E

2026 Main Unit
PLSS Township Polygon
Bureau of Land Management
Private Lands
State Lands

Miles
0 0.5 1

Scale: 1:24,000

No warranty is made by the Bureau of Land Management as to the accuracy, reliability, or completeness of this map or the data displayed for individual use or aggregate use with other data.

Planting Group

- 30 plants
- 20ft diameter
- Evenly distributed

seedling

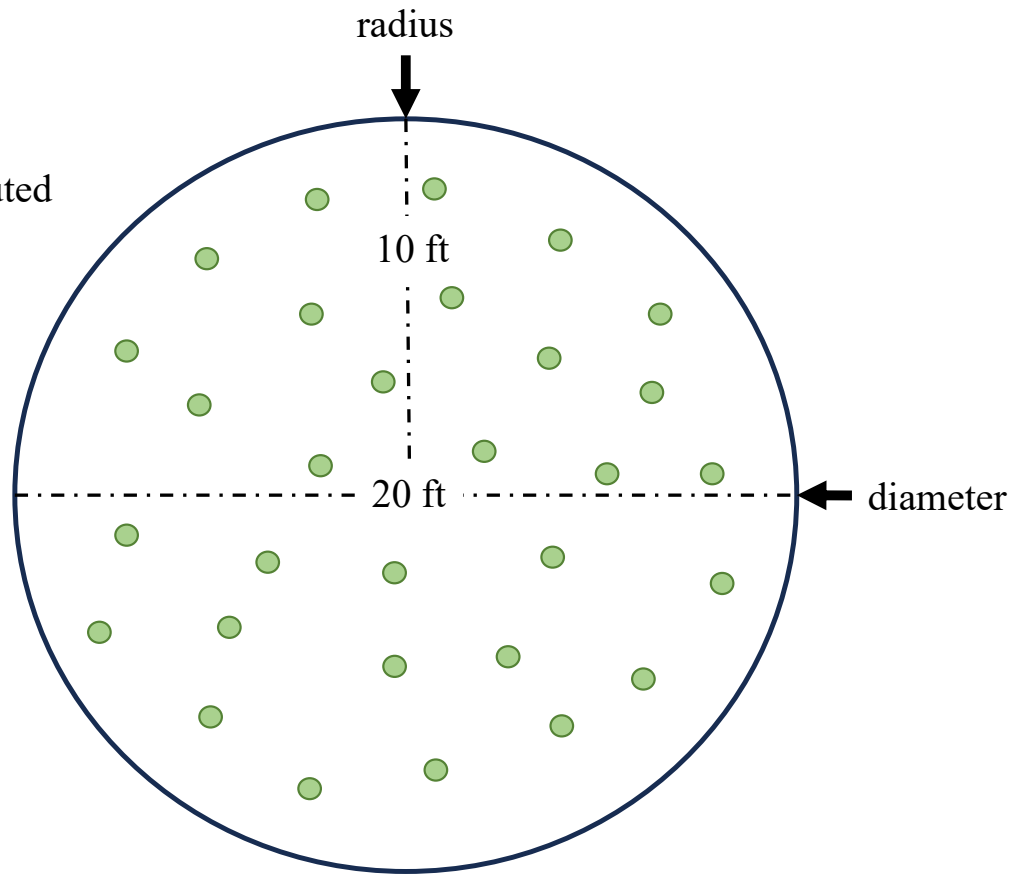

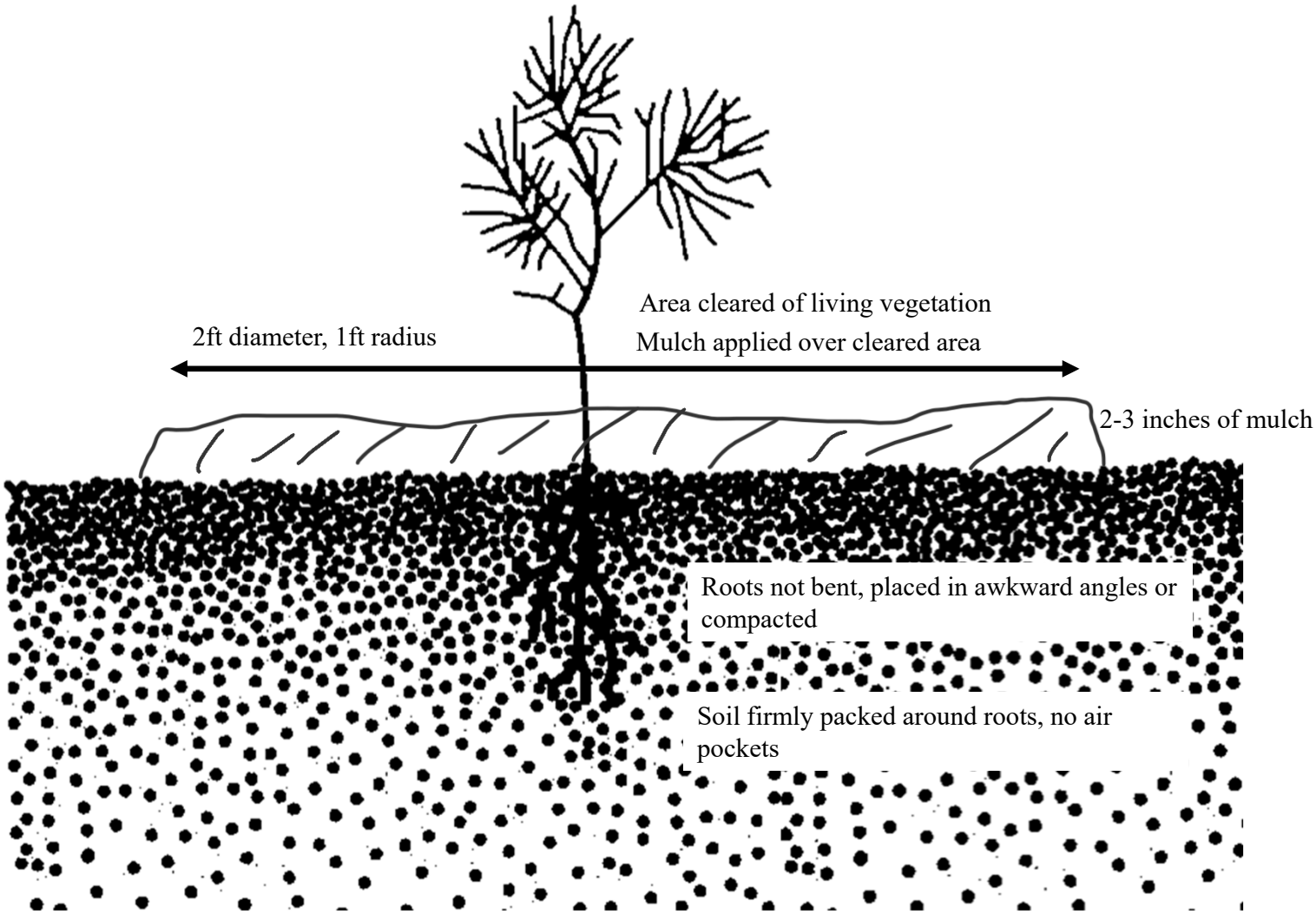
Area cleared of living vegetation
Mulch applied over cleared area
2ft diameter, 1ft radius
2-3 inches of mulch
Roots not bent, placed in awkward angles or compacted
Soil firmly packed around roots, no air pockets
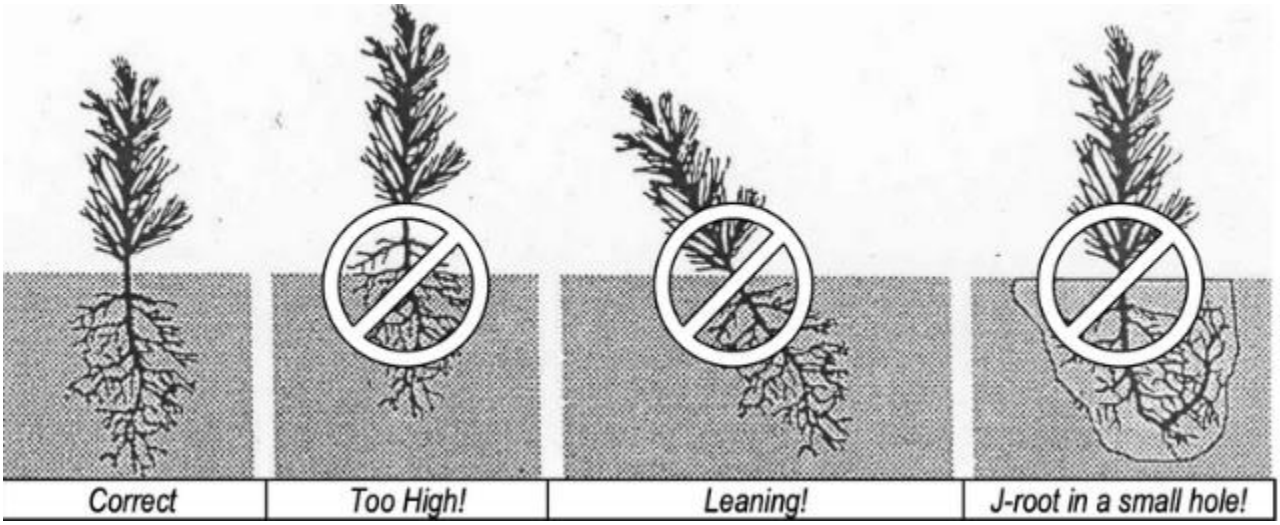
https://www.ncagr.gov/divisions/nc-forest-service/FM07/download?attachment