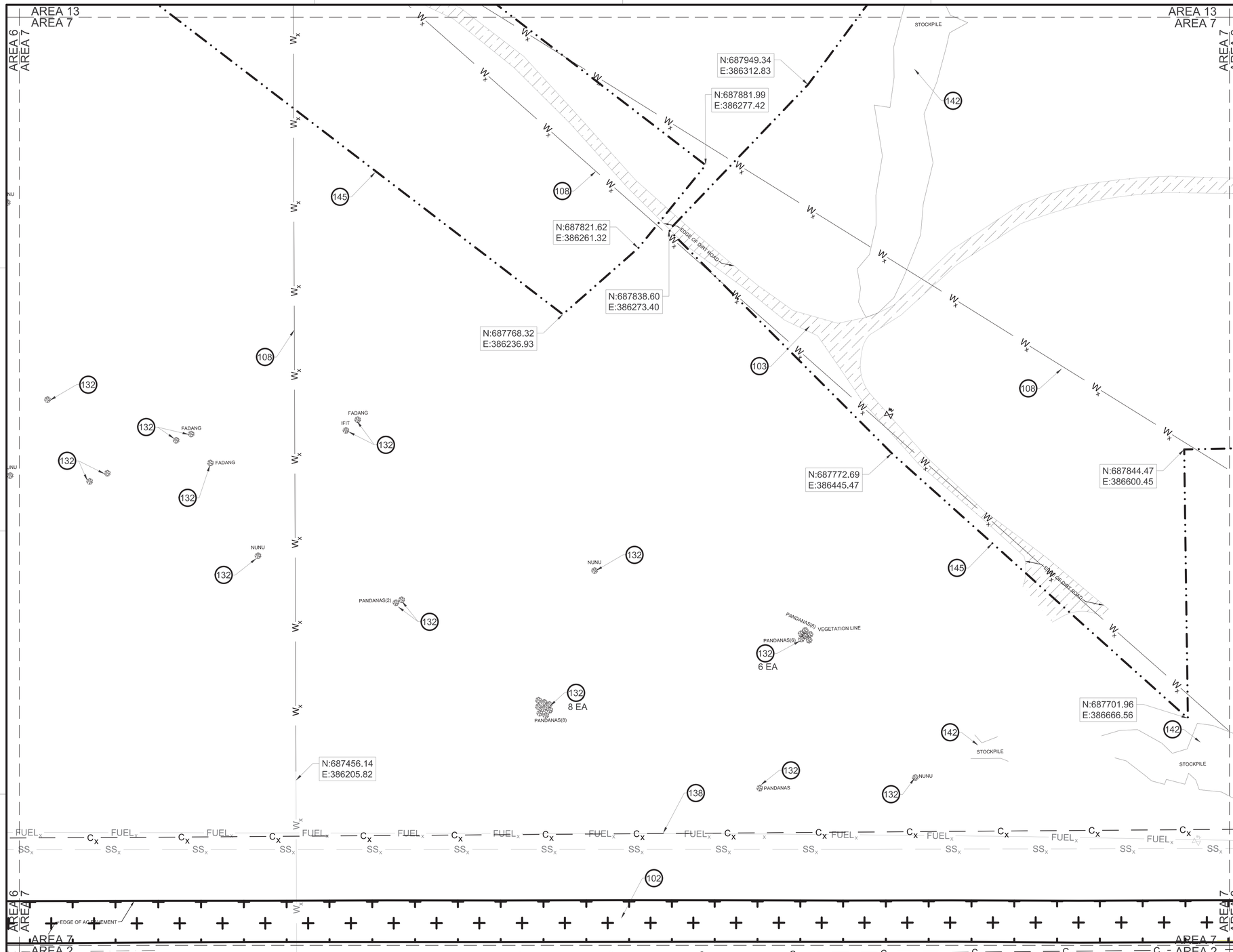

A1 DEMOLITION PLAN - AREA 7
SCALE: 1" = 30'

GENERAL NOTES

A	EXISTING IMPROVEMENTS NOT SHOWN REMOVED ON DEMOLITION PLAN SHEETS MUST BE PROTECTED IN PLACE.
B	CUT A STRAIGHT EDGE ALONG EXISTING ASPHALT PAVEMENT FOR INSTALLATION OF NEW PAVEMENT.
C	COMPLY WITH ENVIRONMENTAL REQUIREMENTS AND REGULATIONS. REFER TO DIVISIONS 01 AND 02 SPECIFICATIONS.

KEYNOTES

102	REMOVE EXISTING ASPHALT PAVEMENT
103	ABANDON EXISTING DIRT ROAD
108	REMOVE EXISTING WATERLINE (ASSUME ASBESTOS CEMENT PIPES)
132	REMOVE EXISTING TREE (NUMBERS SHOWN ARE APPROXIMATE)
138	REMOVE EXISTING UNDERGROUND COMM LINE, RE: TD101 & TD102
142	REMOVE STOCKPILE (STOCKPILE MUST BE REMOVED OFF-SITE UNLESS MATERIAL MEETS SPECIFICATIONS FOR GRADING).
145	EXCAVATE PFAS-IMPACTED SOIL FOR RELOCATION. DEPTH OF EXCAVATION: 3 FT FROM SURFACE. REFER TO SECTION 02 61 13 FOR THE DETAILS.

LEGEND

- REMOVE ASPHALT PAVEMENT
- REMOVE DIRT ROAD
- PFAS EXCAVATION AREA
- W_x — REMOVE EXISTING WATERLINE
- C_x — REMOVE EXISTING UNDERGROUND COMM LINE, RE: TD101 & TD102
- W_x — EXISTING WATERLINE TO REMAIN
- $FUEL_x$ — EXISTING UNDERGROUND FUEL LINE TO REMAIN
- SS_x — EXISTING SANITARY TO REMAIN
- EXISTING WATER VALVE TO REMAIN
- REMOVE EXISTING TREE

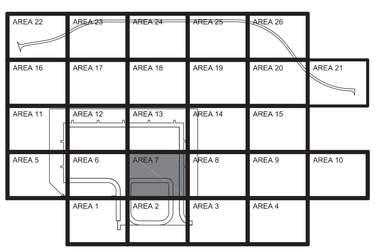

AREA 7
KEY PLAN

GRAPHIC SCALE
0 15' 30' 60'
SCALE: 1"=30'

NORTH ARROW
TRUE N

NAVFAC

STATE OF TEXAS
JENNIFER M. HAYNES
90167
LICENSED
PROFESSIONAL ENGINEER
1/20/2026
TEXAS REGISTERED ENGINEERING FIRM F-3066 SEAL

Jacobs / BURNS McDONNELL
JACOBS/B&M, A JOINT VENTURE
1100 NORTH GLEBE ROAD
SUITE 500
ARLINGTON, VA 22201
A/E Contract No. N62742-20-D-0002
A/E Task Order No. N62742219315
JCG NO. 0343603
A/E INFO

APPROVED
FOR COMMANDER NAVFAC DATE 02/02/2026

ACTIVITY
AFIMSC APPROVAL PER NAVFAC SAT-TO CHECKLIST

SATISFACTORY TO DATE 31 DEC 2025

DES: JMH	DRW: SMC	REV: ATM
PM/OM		KKK
BRANCH MANAGER		SMK
CHIEF ENG/ARCH		SMK
FIRE PROTECTION		RO

DEPARTMENT OF THE NAVY
NAVAL FACILITIES ENGINEERING SYSTEMS COMMAND
NAVFAC PACIFIC
NAVAL FACILITIES ENGINEERING SYSTEMS COMMAND ~ PACIFIC
JOINT REGION MARIANAS (JRM)
ANDERSEN AIR FORCE BASE
GUAM

FY24 AJJY183012 (P-012)
PDI: NORTH AIRCRAFT PARKING RAMP
DEMOLITION PLAN - AREA 7

SCALE: AS SHOWN
EPROJECTS NO.: 1665555
CONSTR CONTROL NO.
NAVFAC DRAWING NO. 17361688
SHEET 65 OF 377
CD108

IF SHEET IS LESS THAN 22" X 34" REDUCED PRINT. USE GRAPHIC SCALES

REDESIGN FINAL SUBMITTAL

FILE NAME: U:\BLDG\NAVFAC Pacific\D3430603 - P-012 North Aircraft Parking Ramp\700 Working Documents\740 Sheets\740.01 Civil\P012_1665555_CD108.dwg
LAYOUT NAME: DEMOLITION PLAN - AREA 7
PLOTTED: 01/12/2026 7:43pm
USER: CamarasS

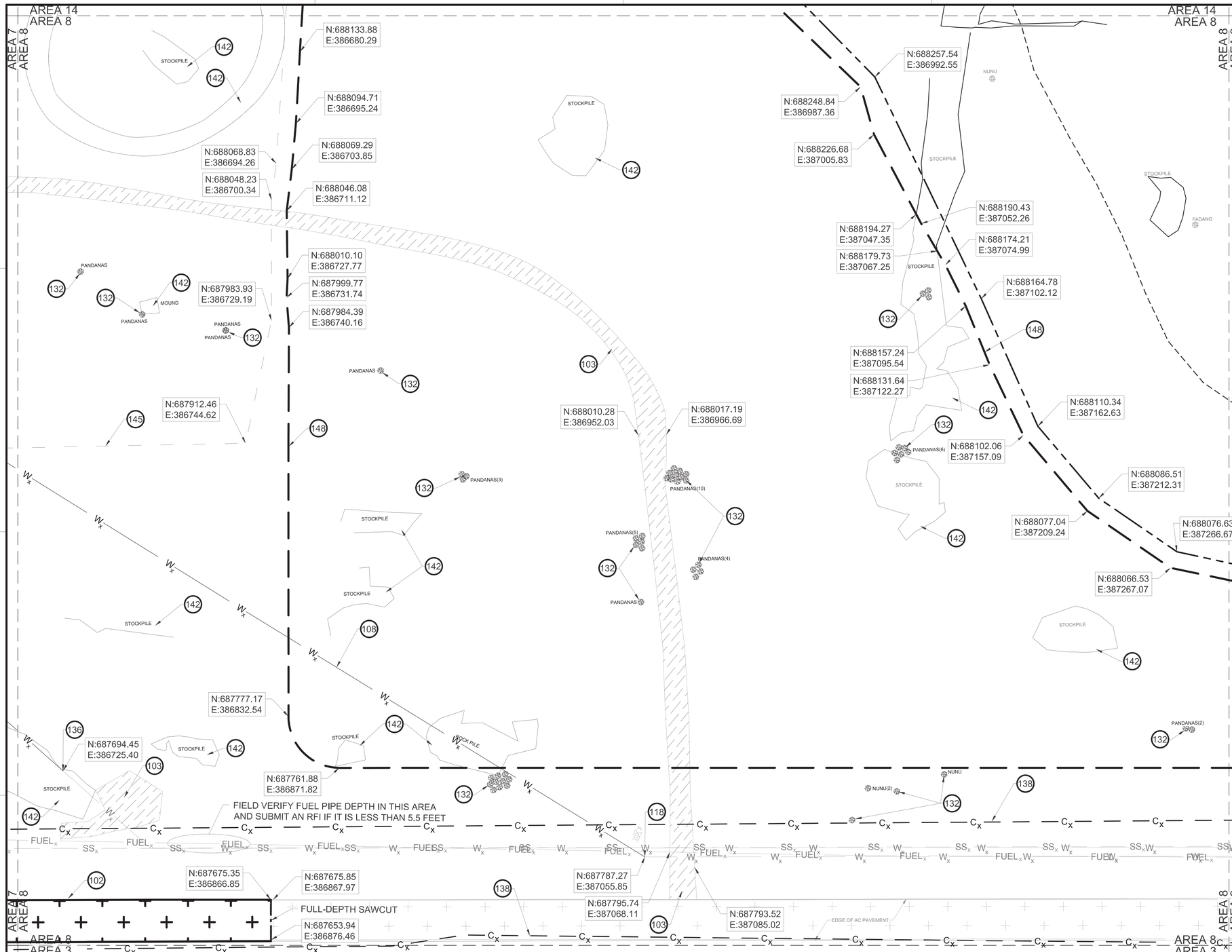

A1 DEMOLITION PLAN - AREA 8
SCALE: 1" = 30'

GENERAL NOTES

A	EXISTING IMPROVEMENTS NOT SHOWN REMOVED ON DEMOLITION PLAN SHEETS MUST BE PROTECTED IN PLACE.
B	CUT A STRAIGHT EDGE ALONG EXISTING ASPHALT PAVEMENT FOR INSTALLATION OF NEW PAVEMENT.
C	COMPLY WITH ENVIRONMENTAL REQUIREMENTS AND REGULATIONS. REFER TO DIVISIONS 01 AND 02 SPECIFICATIONS.

KEYNOTES

102	REMOVE EXISTING ASPHALT PAVEMENT
103	ABANDON EXISTING DIRT ROAD
108	REMOVE EXISTING WATERLINE (ASSUME ASBESTOS CEMENT PIPES)
118	CAP EXISTING WATERLINE
132	REMOVE EXISTING TREE (NUMBERS SHOWN ARE APPROXIMATE)
138	REMOVE EXISTING UNDERGROUND COMM LINE, RE: TD101 & TD102
142	REMOVE STOCKPILE (STOCKPILE MUST BE REMOVED OFF-SITE UNLESS MATERIAL MEETS SPECIFICATIONS FOR GRADING).
145	EXCAVATE PFAS-IMPACTED SOIL FOR RELOCATION. DEPTH OF EXCAVATION: 3 FT FROM SURFACE. REFER TO SECTION 02 61 13 FOR THE DETAILS.
148	RELOCATE PFAS-IMPACTED SOIL. PROVIDE GEOMEMBRANE BARRIER TO WRAP RELOCATED IMPACTED SOIL. PROVIDE A MINIMUM 1-FOOT LAYER OF VEGETATED CLEAN SOIL CAP. REFER TO SECTION 02 61 13 FOR THE DETAILS.

LEGEND

- REMOVE ASPHALT PAVEMENT
- REMOVE DIRT ROAD
- EXISTING ASPHALT PAVEMENT TO REMAIN
- W_x — REMOVE EXISTING WATERLINE
- C_x — REMOVE EXISTING UNDERGROUND COMM LINE, RE: TD101 & TD102
- EXISTING SINKHOLE
- LIMITS OF DISTURBANCE
- PFAS EXCAVATION AREA
- PFAS RELOCATION AREA
- FULL DEPTH SAWCUT
- W_x — EXISTING WATERLINE TO REMAIN
- $FUEL_x$ — EXISTING UNDERGROUND FUEL LINE TO REMAIN
- SS_x — EXISTING SANITARY TO REMAIN
- C_x — EXISTING UNDERGROUND COMM. TO REMAIN
- EXISTING FIRE HYDRANT TO REMAIN
- EXISTING WATER VALVE TO REMAIN
- REMOVE EXISTING TREE
- EXISTING TREE TO REMAIN

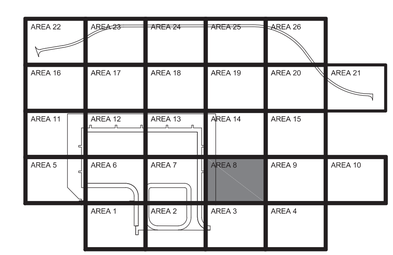

AREA 8
KEY PLAN

GRAPHIC SCALE
0 15' 30' 60'
SCALE: 1"=30'

NORTH ARROW
TRUE N

NAVFAC

STATE OF TEXAS
JENNIFER M. HAYNES
90167
LICENSED
PROFESSIONAL ENGINEER
1/20/2026
TEXAS REGISTERED ENGINEERING FIRM F-3066 SEAL

Jacobs / BURNS McDONNELL
JACOBS/B&M, A JOINT VENTURE
1100 NORTH GLEBE ROAD
SUITE 500
ARLINGTON, VA 22201

A/E Contract No. N62742-20-D-0002
A/E Task Order No. N62742-21F0315
JCG NO. D343003 A/E INFO

APPROVED
FOR COMMANDER NAVFAC DATE 02/02/2026
ACTIVITY
AFI/MSC APPROVAL PER NAVFAC SAT-TO CHECKLIST
SATISFACTORY TO DATE 31 DEC 2025

DES:	JMH	DRW: SMC	REV: ATM
PM/DM			KKK
BRANCH MANAGER			SMK
CHIEF ENG/ARCH			SMK
FIRE PROTECTION			RO

DEPARTMENT OF THE NAVY
NAVFAC PACIFIC
NAVAL FACILITIES ENGINEERING SYSTEMS COMMAND
NAVAL FACILITIES ENGINEERING SYSTEMS COMMAND – PACIFIC
JOINT REGION MARIANAS (JRM)
ANDERSEN AIR FORCE BASE
GUAM

FY24 AJJY183012 (P-012).
PDI: NORTH AIRCRAFT PARKING RAMP
DEMOLITION PLAN - AREA 8

SCALE: AS SHOWN
EPROJECTS NO.: 1665555
CONSTR CONTROL NO.
NAVFAC DRAWING NO. 17361689
SHEET 66 OF 377
CD109

REDESIGN FINAL SUBMITTAL

IF SHEET IS LESS THAN 22" X 34"
REDUCED PRINT. USE GRAPHIC SCALES

FILE NAME: U:\BLDG\NAVFAC Pacific\D343003 - P-012 North Aircraft Parking Ramp\700 Working Documents\740 Sheets\740.01 Civil\P012_1665555_CD109.dwg
LAYOUT NAME: DEMOLITION PLAN - AREA 8
PLOTTED: 01/12/2026 7:47pm
USER: CamaroS

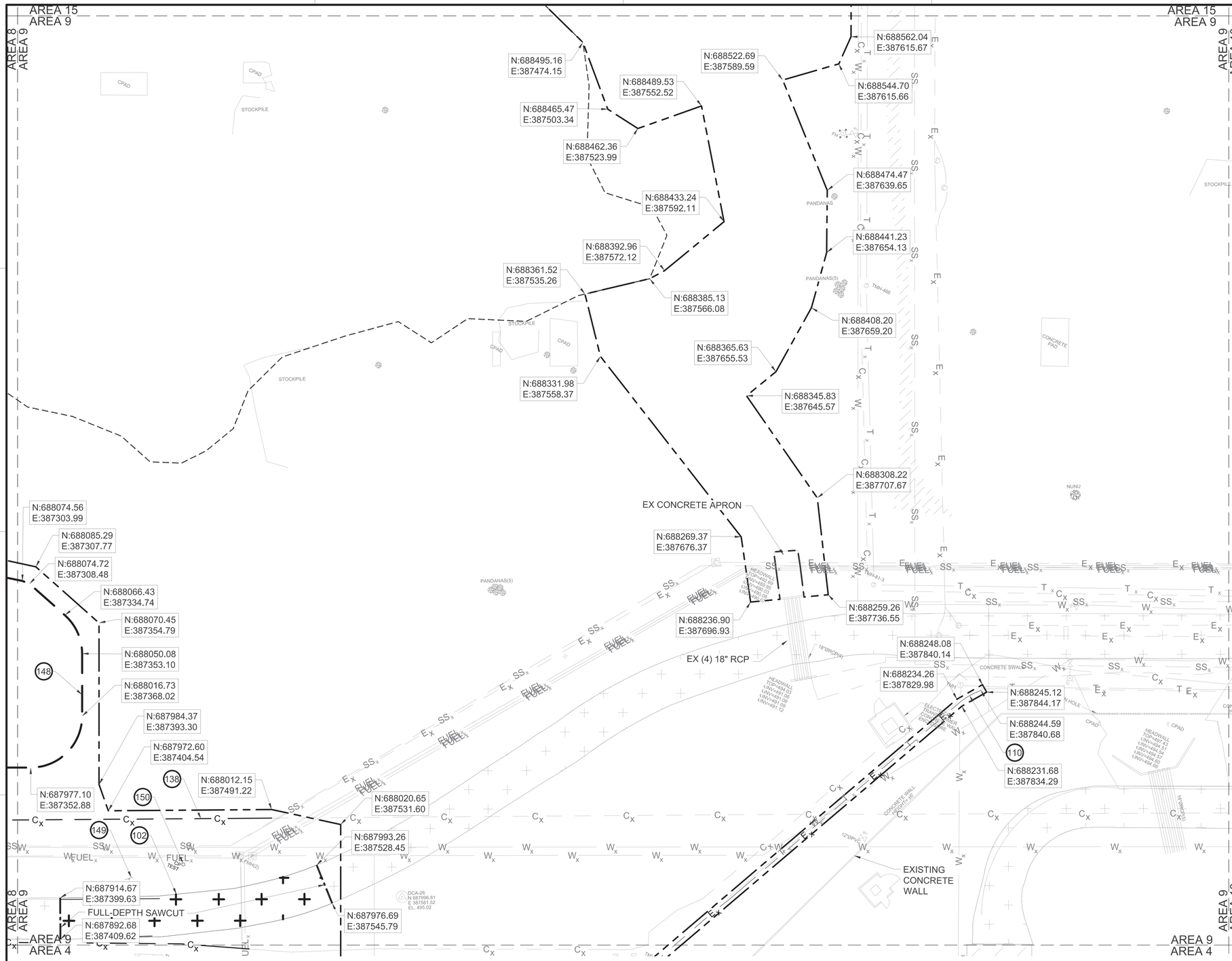

A1 DEMOLITION PLAN - AREA 9
SCALE: 1" = 30'

GENERAL NOTES

A	EXISTING IMPROVEMENTS NOT SHOWN REMOVED ON DEMOLITION PLAN SHEETS MUST BE PROTECTED IN PLACE.
B	EXISTING SECURITY FENCE MUST REMAIN IN PLACE UNTIL TEMPORARY OR PERMANENT FENCING IS INSTALLED AND ACCEPTED. THE AIRFIELD MUST BE SECURE AT ALL TIMES.
C	COMPLY WITH ENVIRONMENTAL REQUIREMENTS AND REGULATIONS. REFER TO DIVISIONS 01 AND 02 SPECIFICATIONS.

KEYNOTES

102	REMOVE EXISTING ASPHALT PAVEMENT
110	REMOVE EXISTING UNDERGROUND ELECTRIC, RE: ED101 & ED102
138	REMOVE EXISTING UNDERGROUND COMM LINE, RE: TD101 & TD102
148	RELOCATE PFAS-IMPACTED SOIL. PROVIDE GEOMEMBRANE BARRIER TO WRAP RELOCATED IMPACTED SOIL. PROVIDE A MINIMUM 1-FOOT LAYER OF VEGETATED CLEAN SOIL CAP. REFER TO SECTION 02 61 13 FOR THE DETAILS.
149	REMOVE EXISTING SIGN
150	REMOVE EXISTING CONCRETE PEDESTAL

LEGEND

- REMOVE ASPHALT PAVEMENT
- EXISTING ASPHALT PAVEMENT TO REMAIN
- LIMITS OF DISTURBANCE
- C_x — REMOVE EXISTING UNDERGROUND COMM LINE, RE: TD101 & TD102
- E_x — REMOVE EXISTING UNDERGROUND ELECTRIC, RE: ED101 & ED102
- FULL DEPTH SAWCUT
- W_x — EXISTING WATERLINE TO REMAIN
- $FUEL_x$ — EXISTING UNDERGROUND FUEL LINE TO REMAIN
- C_x — EXISTING UNDERGROUND COMM. TO REMAIN
- SS_x — EXISTING SANITARY SEWER LINE TO REMAIN
- E_x — EXISTING UNDERGROUND ELECTRICAL LINE TO REMAIN
- T_x — EXISTING PHONE LINE TO REMAIN
- EXISTING CONCRETE WALL TO REMAIN
- EXISTING SINKHOLE
- PFAS RELOCATION AREA
- EXISTING ELECTRICAL MANHOLE/HANDHOLE TO REMAIN
- EXISTING FIRE HYDRANT TO REMAIN
- EXISTING WATER VALVE TO REMAIN
- EXISTING COMMUNICATION JUNCTION BOX TO REMAIN
- EXISTING TREE TO REMAIN
- SURVEY CONTROL POINT
- REMOVE EXISTING ROAD SIGN

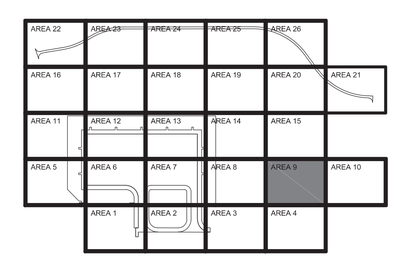

AREA 9
KEY PLAN

GRAPHIC SCALE
0 15' 30' 60'
SCALE: 1"=30'

NORTH ARROW
TRUE N

NAVFAC

STATE OF TEXAS
JENNIFER M. HAYNES
90167
LICENSED
PROFESSIONAL ENGINEER
1/27/2026
TEXAS REGISTERED ENGINEERING FIRM F-3966 SEAL

Jacobs / BURNS McDONNELL
JACOBS/B&M, A JOINT VENTURE
1100 NORTH GLEBE ROAD
SUITE 500
ARLINGTON, VA 22201
A/E Contract No. N62742-20-D-0002
A/E Task Order No. N62742219315
JCG NO. 034306/03
A/E INFO

APPROVED
FOR COMMANDER NAVFAC DATE 02/02/2026

ACTIVITY
AFIMSC APPROVAL PER NAVFAC SAT-TO CHECKLIST

SATISFACTORY TO DATE 31 DEC 2025

DES: JMH	DRW: SMC	REV: ATM
PM/OM		KKK
BRANCH MANAGER		SMK
CHIEF ENG/ARCH		SMK
FIRE PROTECTION		RO

DEPARTMENT OF THE NAVY
NAVFAC PACIFIC
NAVAL FACILITIES ENGINEERING SYSTEMS COMMAND
NAVAL FACILITIES ENGINEERING SYSTEMS COMMAND ~ PACIFIC
JOINT REGION MARIANAS (JRM)
ANDERSEN AIR FORCE BASE
GUAM

FY24 AJJY183012 (P-012),
PDI: NORTH AIRCRAFT PARKING RAMP
DEMOLITION PLAN - AREA 9

SCALE: AS SHOWN
EPROJECTS NO.: 1665555
CONSTR CONTROL NO.
NAVFAC DRAWING NO. 17361690
SHEET 67 OF 377

CD110

REDESIGN FINAL SUBMITTAL

IF SHEET IS LESS THAN 22" X 34" REDUCED PRINT. USE GRAPHIC SCALES

FILE NAME: U:\BLDG\NAVFAC Pacific\D3430603 - P-012 North Aircraft Parking Ramp\700 Working Documents\740 Sheets\740.01 Civil\P012_1665555_CD110.dwg
LAYOUT NAME: DEMOLITION PLAN - AREA 9
PLOTTED: 01/27/2026 5:15pm
USER: CamersS

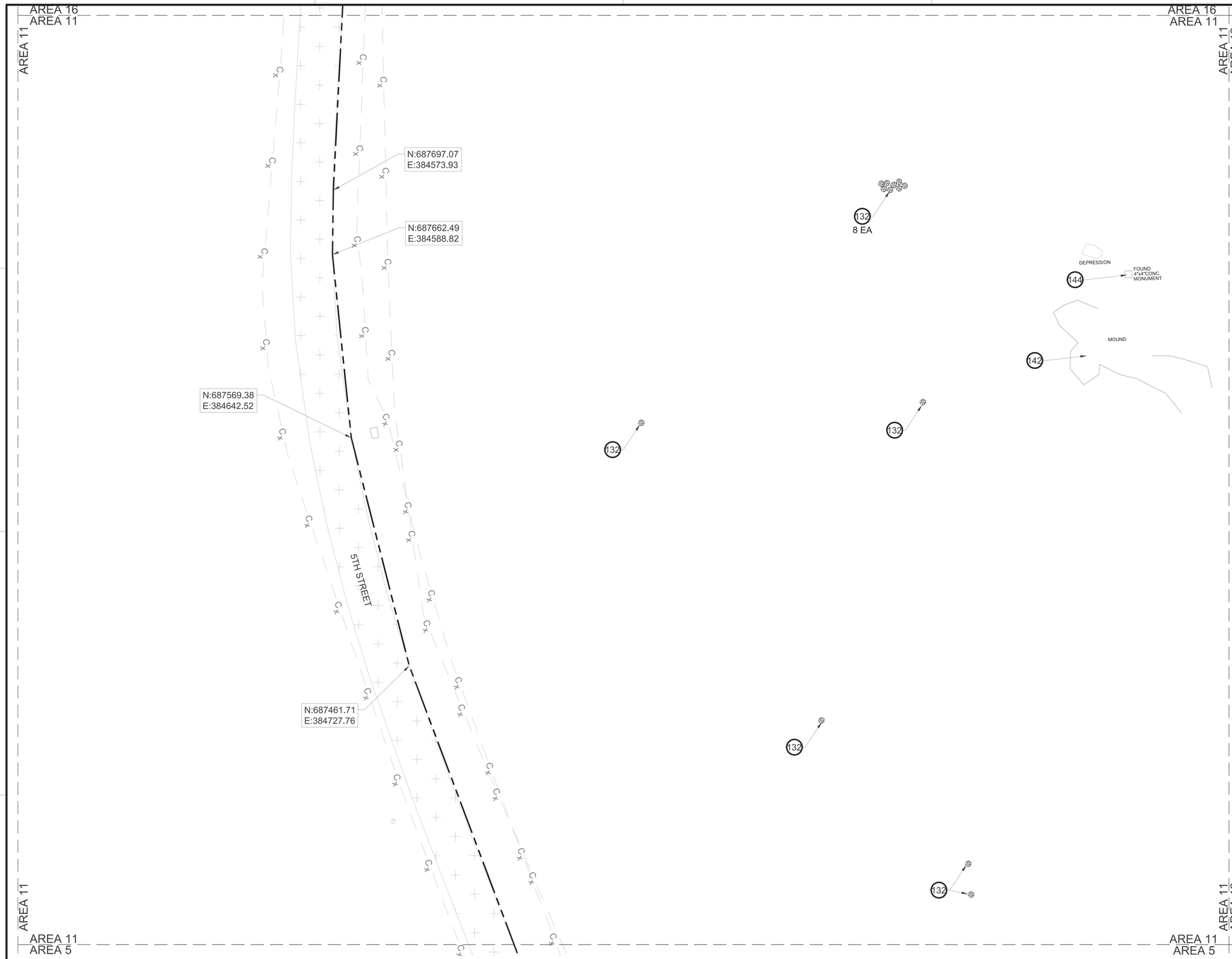

A1 DEMOLITION PLAN - AREA 11
SCALE: 1" = 30'

GENERAL NOTES

A	EXISTING IMPROVEMENTS NOT SHOWN REMOVED ON DEMOLITION PLAN SHEETS MUST BE PROTECTED IN PLACE.
B	CUT A STRAIGHT EDGE ALONG EXISTING ASPHALT PAVEMENT FOR INSTALLATION OF NEW PAVEMENT.
C	PROTECT EXISTING EDGES OF PAVEMENT TO REMAIN.
D	COMPLY WITH ENVIRONMENTAL REQUIREMENTS AND REGULATIONS. REFER TO DIVISIONS 01 AND 02 SPECIFICATIONS.

KEYNOTES

132	REMOVE EXISTING TREE (NUMBERS SHOWN ARE APPROXIMATE)
142	REMOVE STOCKPILE (STOCKPILE MUST BE REMOVED OFF-SITE UNLESS MATERIAL MEETS SPECIFICATIONS FOR GRADING).
144	REMOVE CONCRETE MONUMENT

LEGEND

- EXISTING ASPHALT PAVEMENT TO REMAIN
- LIMITS OF DISTURBANCE
- C_X EXISTING UNDERGOUND COMM. TO REMAIN
- REMOVE EXISTING TREE
- REMOVE EXISTING CONCRETE MONUMENT

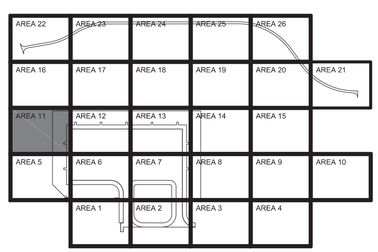

AREA 11
KEY PLAN

GRAPHIC SCALE
0 15' 30' 60'
SCALE: 1"=30'

NORTH ARROW
TRUE N

STATE OF TEXAS
JENNIFER M. HAYNES
90167
LICENSED PROFESSIONAL ENGINEER
1/20/2026
TEXAS REGISTERED ENGINEERING FIRM F-3566 SEAL

Jacobs / BURNS McDONNELL
JACOBS/B&M, A JOINT VENTURE
1100 NORTH GLEBE ROAD
SUITE 500
ARLINGTON, VA 22201
A/E Contract No.,N62742-20-D-0002
A/E Task Order No.,N6274221F0315
JCG NO.,D343603
A/E INFO

APPROVED
FOR COMMANDER NAVFAC DATE 02/02/2026

ACTIVITY
AFIMSC APPROVAL PER NAVFAC SAT-TO CHECKLIST

SATISFACTORY TO DATE 31 DEC 2025

DES: JMH	DRW: SMC	REV: ATM
PM/OM		KKK
BRANCH MANAGER		SMK
CHIEF ENG/ARCH		SMK
FIRE PROTECTION		RO

DEPARTMENT OF THE NAVY
NAVFAC PACIFIC
NAVAL FACILITIES ENGINEERING SYSTEMS COMMAND
NAVAL FACILITIES ENGINEERING SYSTEMS COMMAND ~ PACIFIC
JOINT REGION MARIANAS (JRM)
ANDERSEN AIR FORCE BASE
GUAM

FY24 AUJY183012 (P-012)
PDI: NORTH AIRCRAFT PARKING RAMP

DEMOLITION PLAN - AREA 11

SCALE: AS SHOWN
EPROJECTS NO.: 1665555
CONSTR CONTROL NO.
NAVFAC DRAWING NO. 17361691
SHEET 68 OF 377

CD112

REDESIGN FINAL SUBMITTAL

IF SHEET IS LESS THAN 22" X 34" REDUCED PRINT. USE GRAPHIC SCALES

FILE NAME: U:\BLDG\NAVFAC Pacific\D3430603 - P-012 North Aircraft Parking Ramp\700 Working Documents\740 Sheets\740.01 Civil\P012_1665555_CD112.dwg
LAYOUT NAME: DEMOLITION PLAN - AREA 11
PLOTTED: 01/12/2026 7:51pm
USER: CamarasS

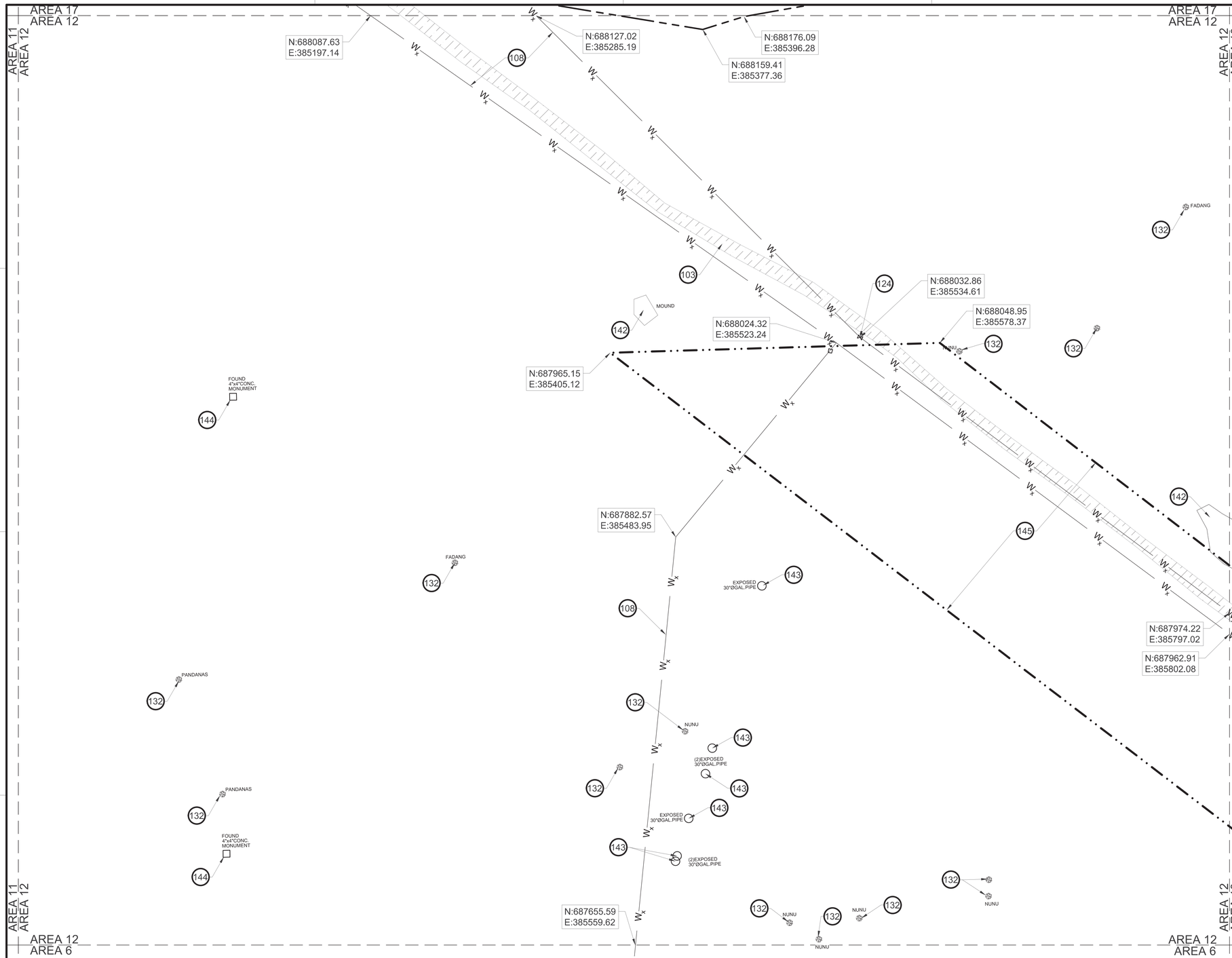

A1 DEMOLITION PLAN - AREA 12
SCALE: 1" = 30'

GENERAL NOTES

A	EXISTING IMPROVEMENTS NOT SHOWN REMOVED ON DEMOLITION PLAN SHEETS MUST BE PROTECTED IN PLACE.
B	CUT A STRAIGHT EDGE ALONG EXISTING ASPHALT PAVEMENT FOR INSTALLATION OF NEW PAVEMENT.
C	COMPLY WITH ENVIRONMENTAL REQUIREMENTS AND REGULATIONS. REFER TO DIVISIONS 01 AND 02 SPECIFICATIONS.

KEYNOTES

103	ABANDON EXISTING DIRT ROAD
108	REMOVE EXISTING WATERLINE (ASSUME ASBESTOS CEMENT PIPES)
124	REMOVE EXISTING WATER VALVE
132	REMOVE EXISTING TREE (NUMBERS SHOWN ARE APPROXIMATE)
142	REMOVE STOCKPILE (STOCKPILE MUST BE REMOVED OFF-SITE UNLESS MATERIAL MEETS SPECIFICATIONS FOR GRADING).
143	REMOVE EXPOSED PIPE
144	REMOVE CONCRETE MONUMENT
145	EXCAVATE PFAS-IMPACTED SOIL FOR RELOCATION. DEPTH OF EXCAVATION: 3 FT FROM SURFACE. REFER TO SECTION 02 61 13 FOR THE DETAILS.

LEGEND

- REMOVE DIRT ROAD
- LIMITS OF DISTURBANCE
- PFAS EXCAVATION AREA
- W_x — REMOVE EXISTING WATERLINE
- REMOVE EXISTING TREE
- WV — REMOVE EXISTING WATER VALVE
- REMOVE EXISTING CONCRETE MONUMENT
- REMOVE EXISTING EXPOSED 30"Ø GALVANIZED PIPE

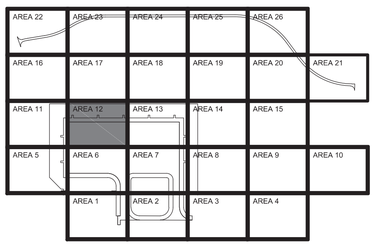

AREA 12
KEY PLAN

GRAPHIC SCALE
0 15' 30' 60'
SCALE: 1"=30'

NORTH ARROW
TRUE N

STATE OF TEXAS
JENNIFER M. HAYNES
90167
LICENSED
PROFESSIONAL ENGINEER
1/20/2026
TEXAS REGISTERED ENGINEERING FIRM F-3966 SEAL

Jacobs / BURNS McDONNELL
JACOBS/B&M, A JOINT VENTURE
1100 NORTH GLEBE ROAD
SUITE 500
ARLINGTON, VA 22201
A/E Contract No. N62742-20-D-0002
A/E Task Order No. N62742219315
JCG NO. 03430603
A/E INFO

APPROVED
FOR COMMANDER NAVFAC DATE 02/02/2026

ACTIVITY
AFIMSC APPROVAL PER NAVFAC SAT-TO CHECKLIST

SATISFACTORY TO DATE 31 DEC 2025

DES:	JMH	DRW: SMC	REV: ATM
PM/DM			KKK
BRANCH MANAGER			SMK
CHIEF ENG/ARCH			SMK
FIRE PROTECTION			RO

DEPARTMENT OF THE NAVY
NAVFAC PACIFIC
NAVAL FACILITIES ENGINEERING SYSTEMS COMMAND
NAVAL FACILITIES ENGINEERING SYSTEMS COMMAND ~ PACIFIC
JOINT REGION MARIANAS (JRM)
ANDERSEN AIR FORCE BASE
GUAM

FY24 AJJY183012 (P-012),
PDI: NORTH AIRCRAFT PARKING RAMP
DEMOLITION PLAN - AREA 12

SCALE: AS SHOWN
EPROJECTS NO.: 1665555
CONSTR CONTROL NO.
NAVFAC DRAWING NO. 17361692
SHEET 69 OF 377

CD113

REDESIGN FINAL SUBMITTAL

IF SHEET IS LESS THAN 22" X 34" REDUCED PRINT. USE GRAPHIC SCALES

FILE NAME: U:\BLDG\NAVFAC Pacific\03430603 - P-012 North Aircraft Parking Ramp\700 Working Documents\740 Sheets\740.01 Civil\P012_1665555_CD113.dwg
LAYOUT NAME: DEMOLITION PLAN - AREA 12
PLOTTED: 01/12/2026 7:53pm
USER: CameroS

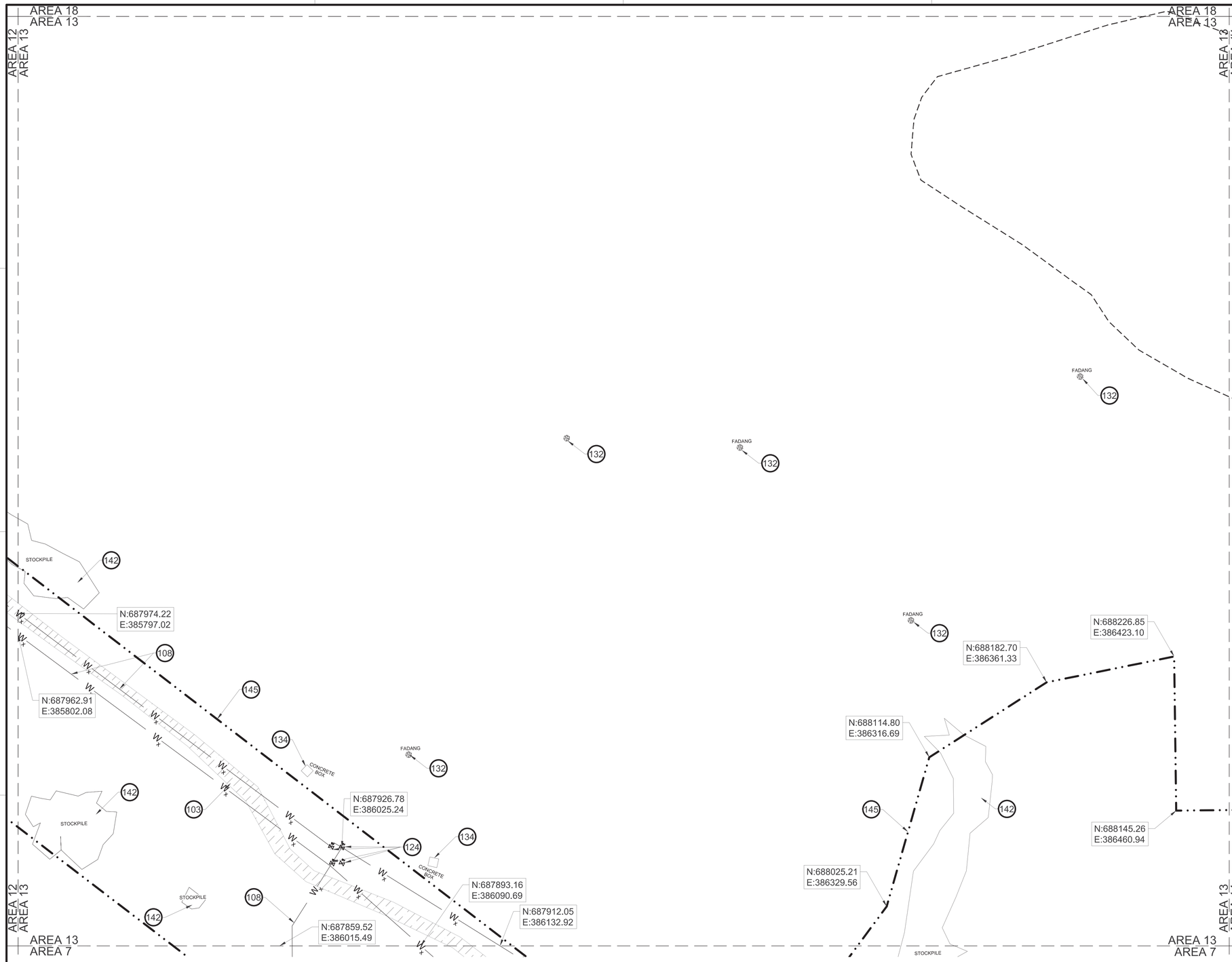

A1 DEMOLITION PLAN - AREA 13

SCALE: 1" = 30'

GENERAL NOTES

A	EXISTING IMPROVEMENTS NOT SHOWN REMOVED ON DEMOLITION PLAN SHEETS MUST BE PROTECTED IN PLACE.
B	CUT A STRAIGHT EDGE ALONG EXISTING ASPHALT PAVEMENT FOR INSTALLATION OF NEW PAVEMENT.
C	COMPLY WITH ENVIRONMENTAL REQUIREMENTS AND REGULATIONS. REFER TO DIVISIONS 01 AND 02 SPECIFICATIONS.

KEYNOTES

103	ABANDON EXISTING DIRT ROAD
108	REMOVE EXISTING WATERLINE (ASSUME ASBESTOS CEMENT PIPES)
124	REMOVE EXISTING WATER VALVE
132	REMOVE EXISTING TREE (NUMBERS SHOWN ARE APPROXIMATE)
134	REMOVE EXISTING CONCRETE BOX
142	REMOVE STOCKPILE (STOCKPILE MUST BE REMOVED OFF-SITE UNLESS MATERIAL MEETS SPECIFICATIONS FOR GRADING).
145	EXCAVATE PFAS-IMPACTED SOIL FOR RELOCATION. DEPTH OF EXCAVATION: 3 FT FROM SURFACE. REFER TO SECTION 02 61 13 FOR THE DETAILS.

LEGEND

- ABANDON EXISTING DIRT ROAD
- PFAS EXCAVATION AREA
- W_x — REMOVE EXISTING WATERLINE
- EXISTING SINKHOLE
- WV — REMOVE EXISTING WATER VALVE
- REMOVE EXISTING TREE
- REMOVE EXISTING CONCRETE BOX

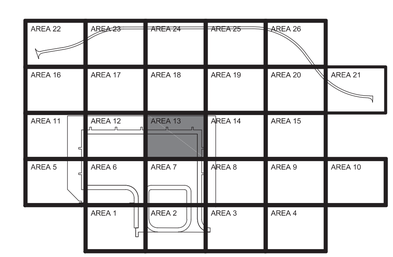

AREA 13
KEY PLAN

GRAPHIC SCALE

0 15' 30' 60'

SCALE: 1"=30'

NORTH ARROW

TRUE N

STATE OF TEXAS
JENNIFER M. HAYNES
90167
LICENSED
PROFESSIONAL ENGINEER
1/20/2026
TEXAS REGISTERED ENGINEERING FIRM F-3566 SEAL

Jacobs / BURNS & McDONNELL
JACOBS/B&M, A JOINT VENTURE
1100 NORTH GLEBE ROAD
SUITE 500
ARLINGTON, VA 22201
A/E Contract No. N62742-20-D-0002
A/E Task Order No. N62742219315
JCG NO. 034530603
A/E INFO

APPROVED
FOR COMMANDER NAVFAC DATE 02/02/2026

ACTIVITY
AFIMSC APPROVAL PER NAVFAC SAT-TO CHECKLIST

SATISFACTORY TO DATE 31 DEC 2025

DES:	JMH	DRW: SMC	REV: ATM
PM/OM			KKK
BRANCH MANAGER			SMK
CHIEF ENG/ARCH			SMK
FIRE PROTECTION			RO

DEPARTMENT OF THE NAVY
NAVFAC PACIFIC
NAVAL FACILITIES ENGINEERING SYSTEMS COMMAND
NAVAL FACILITIES ENGINEERING SYSTEMS COMMAND – PACIFIC
JOINT REGION MARIANAS (JRM)
ANDERSEN AIR FORCE BASE
GUAM

FY24 AJUY183012 (P-012)
PDI: NORTH AIRCRAFT PARKING RAMP
DEMOLITION PLAN - AREA 13

SCALE: AS SHOWN
EPROJECTS NO.: 1665555
CONSTR CONTROL NO.
NAVFAC DRAWING NO. 17361693
SHEET 70 OF 377

CD114

REDESIGN FINAL SUBMITTAL

IF SHEET IS LESS THAN 22" X 34" REDUCED PRINT. USE GRAPHIC SCALES

FILE NAME: U:\BLDG\NAVFAC Pacific\D3430603 – P-012 North Aircraft Parking Ramp\700 Working Documents\740 Sheets\740.01 Civil\P012_1665555_CD114.dwg
LAYOUT NAME: DEMOLITION PLAN – AREA 13
PLOTTED: 01/12/2026 7:55pm
USER: CamersS

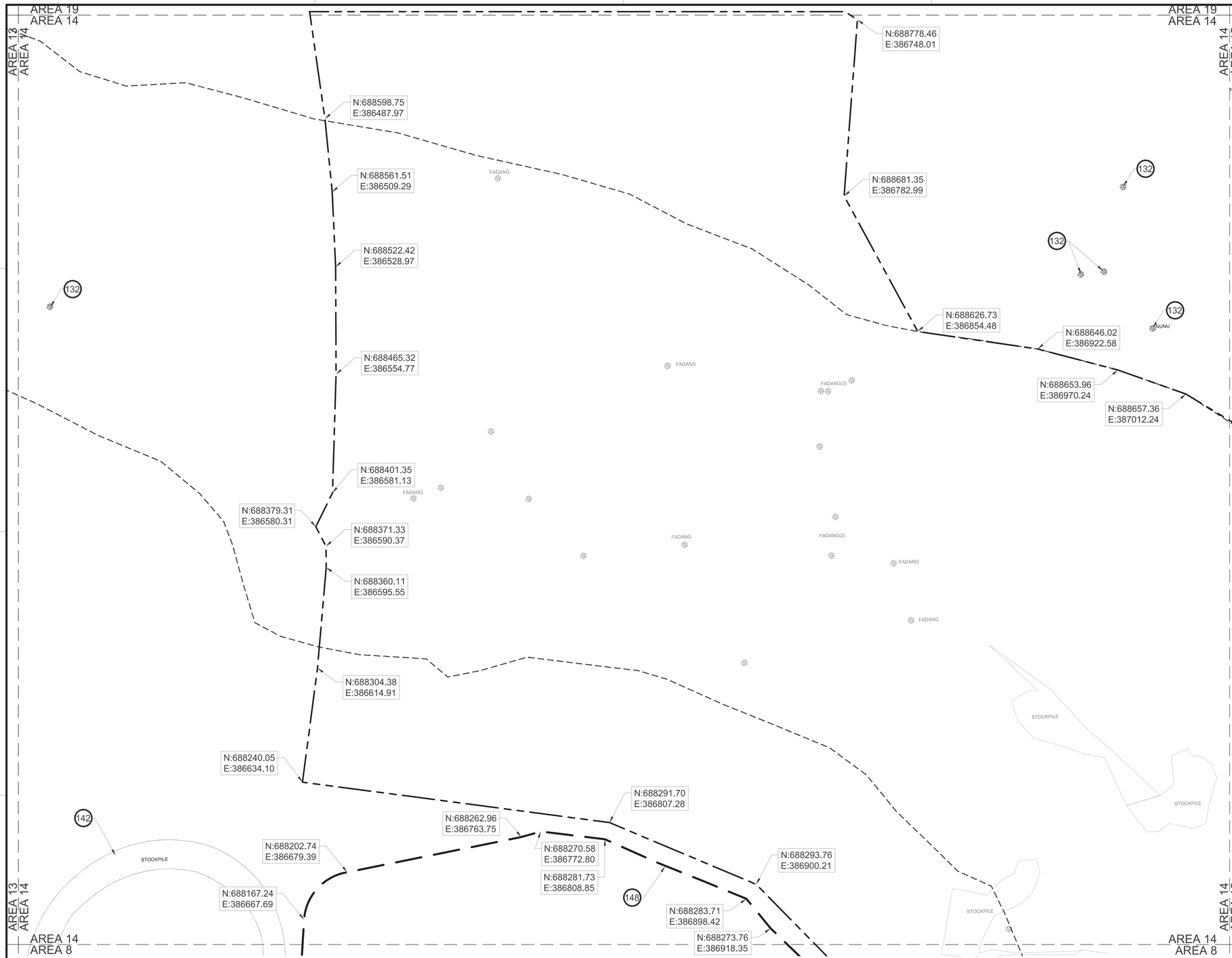

A1 DEMOLITION PLAN - AREA 14
SCALE: 1" = 30'

GENERAL NOTES

A	EXISTING IMPROVEMENTS NOT SHOWN REMOVED ON DEMOLITION PLAN SHEETS MUST BE PROTECTED IN PLACE.
B	COMPLY WITH ENVIRONMENTAL REQUIREMENTS AND REGULATIONS. REFER TO DIVISIONS 01 AND 02 SPECIFICATIONS.

KEYNOTES

132	REMOVE EXISTING TREE (NUMBERS SHOWN ARE APPROXIMATE)
142	REMOVE STOCKPILE (STOCKPILE MUST BE REMOVED OFF-SITE UNLESS MATERIAL MEETS SPECIFICATIONS FOR GRADING).
148	RELOCATE PFAS-IMPACTED SOIL. PROVIDE GEOMEMBRANE BARRIER TO WRAP RELOCATED IMPACTED SOIL. PROVIDE A MINIMUM 1-FOOT LAYER OF VEGETATED CLEAN SOIL CAP. REFER TO SECTION 02 61 13 FOR THE DETAILS.

LEGEND

- LIMITS OF DISTURBANCE
- PFAS RELOCATION AREA
- EXISTING SINKHOLE
- EXISTING TREE TO REMAIN
- REMOVE EXISTING TREE

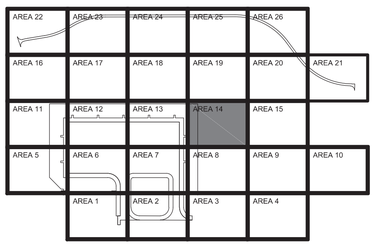

AREA 14
KEY PLAN

GRAPHIC SCALE
0 15' 30' 60'
SCALE: 1"=30'

NORTH ARROW
TRUE N

IF SHEET IS LESS THAN 22" X 34" REDUCED PRINT. USE GRAPHIC SCALES

STATE OF TEXAS
JENNIFER M. HAYNES
90167
LICENSED
PROFESSIONAL ENGINEER
1/27/2026
TEXAS REGISTERED ENGINEERING FIRM F-3966 SEAL

Jacobs / BURNS McDONNELL
JACOBS/B&M, A JOINT VENTURE
1100 NORTH GLEBE ROAD
SUITE 500
ARLINGTON, VA 22201
A/E Contract No. N62742-20-D-0002
A/E Task Order No. N62742219 0315
JCG NO. 03430603
A/E INFO

APPROVED
FOR COMMANDER NAVFAC DATE 02/02/2026

ACTIVITY
AFIMSC APPROVAL PER NAVFAC SAT-TO CHECKLIST

SATISFACTORY TO DATE 31 DEC 2025

DES:	JMH	DRW: SMC	REV: ATM
PM/DM			KKK
BRANCH MANAGER			SMK
CHIEF ENG/ARCH			SMK
FIRE PROTECTION			RO

DEPARTMENT OF THE NAVY
NAVFAC PACIFIC
NAVAL FACILITIES ENGINEERING SYSTEMS COMMAND
NAVAL FACILITIES ENGINEERING SYSTEMS COMMAND ~ PACIFIC
JOINT REGION MARIANAS (JRM)
ANDERSEN AIR FORCE BASE
GUAM

FY24 AJJY183012 (P-012),
PDI: NORTH AIRCRAFT PARKING RAMP
DEMOLITION PLAN - AREA 14

SCALE: AS SHOWN
EPROJECTS NO.: 1665555
CONSTR CONTROL NO.
NAVFAC DRAWING NO. 17361694
SHEET 71 OF 377
CD115

REDESIGN FINAL SUBMITTAL

FILE NAME: U:\BLDG\NAVFAC Pacific\03430603 - P-012 North Aircraft Parking Ramp\700 Working Documents\740 Sheets\740.01 Civil\P012_1665555_CD115.dwg
LAYOUT NAME: DEMOLITION PLAN - AREA 14
PLOTTED: 01/27/2026 9:17pm
USER: CamerpS

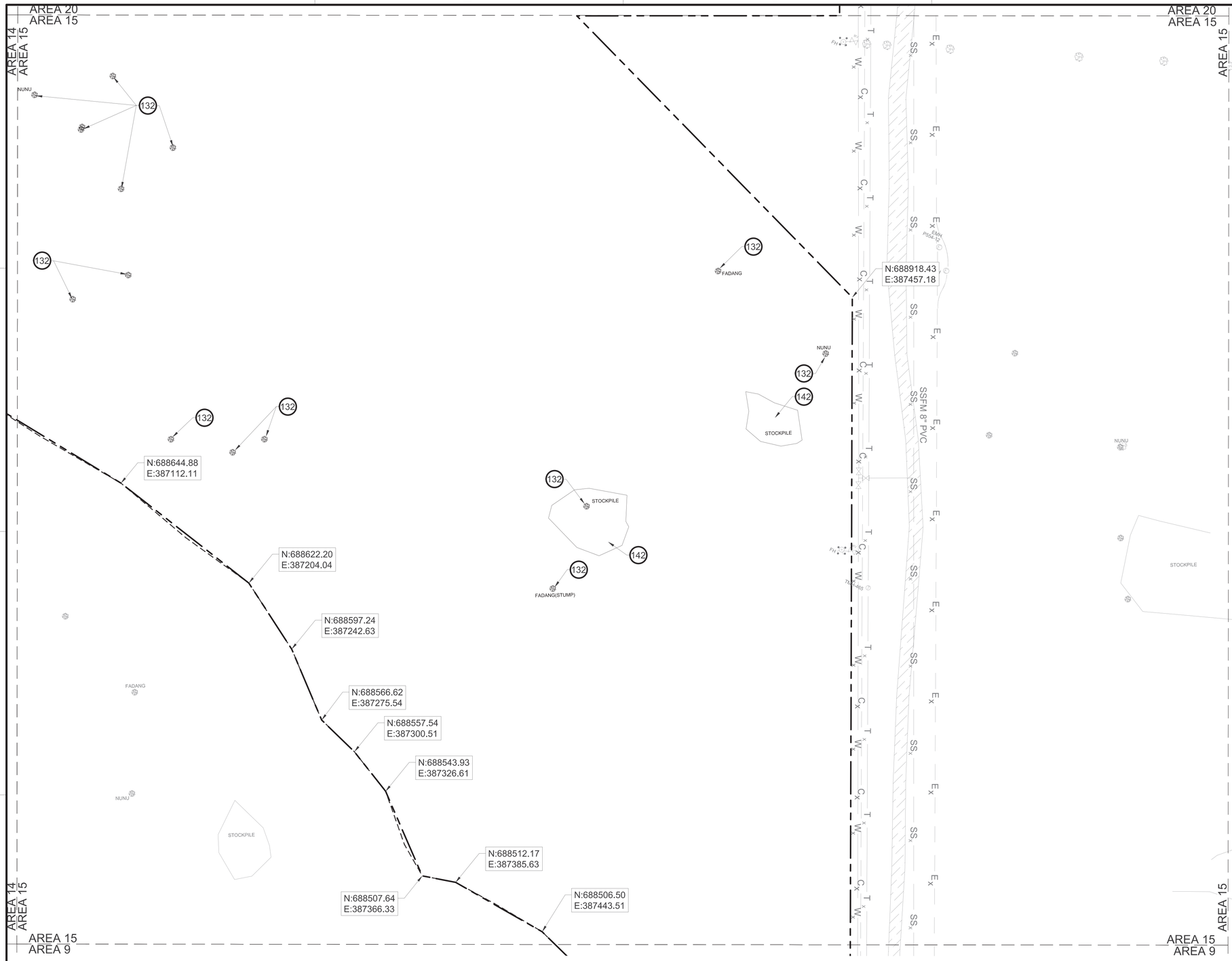

A1 DEMOLITION PLAN - AREA 15
SCALE: 1" = 30'

GENERAL NOTES

A	EXISTING IMPROVEMENTS NOT SHOWN REMOVED ON DEMOLITION PLAN SHEETS MUST BE PROTECTED IN PLACE.
B	COMPLY WITH ENVIRONMENTAL REQUIREMENTS AND REGULATIONS. REFER TO DIVISIONS 01 AND 02 SPECIFICATIONS.

KEYNOTES

132	REMOVE EXISTING TREE (NUMBERS SHOWN ARE APPROXIMATE)
142	REMOVE STOCKPILE (STOCKPILE MUST BE REMOVED OFF-SITE UNLESS MATERIAL MEETS SPECIFICATIONS FOR GRADING).

LEGEND

- EXISTING DIRT ROAD
- LIMITS OF DISTURBANCE
- EXISTING SINKHOLE
- W_x EXISTING WATERLINE TO REMAIN
- C_x EXISTING UNDERGROUND COMM. TO REMAIN
- E_x EXISTING UNDERGROUND ELECTRICAL LINE TO REMAIN
- T_x EXISTING PHONE LINE TO REMAIN
- EXISTING ELECTRICAL MANHOLE/HANDHOLE TO REMAIN
- EXISTING FIRE HYDRANT TO REMAIN
- EXISTING WATER VALVE TO REMAIN
- EXISTING COMMUNICATION JUNCTION BOX TO REMAIN
- REMOVE EXISTING TREE
- EXISTING TREE TO REMAIN

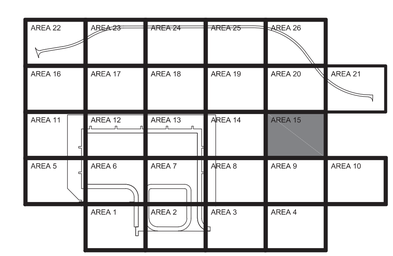

AREA 15
KEY PLAN

GRAPHIC SCALE
0 15' 30' 60'
SCALE: 1"=30'

NORTH ARROW
TRUE N

STATE OF TEXAS
JENNIFER M. HAYNES
90167
LICENSED
PROFESSIONAL ENGINEER
1/27/2026
TEXAS REGISTERED ENGINEERING FIRM F-3966 SEAL

Jacobs / BURNS McDONNELL
JACOBS/B&M, A JOINT VENTURE
1100 NORTH GLEBE ROAD
SUITE 500
ARLINGTON, VA 22201
A/E Contract No. N62742-20-D-0002
A/E Task Order No. N62742219315
JCG NO. 03430603
A/E INFO

APPROVED
FOR COMMANDER NAVFAC DATE 02/02/2026

ACTIVITY
AFIMSC APPROVAL PER NAVFAC SAT-TO CHECKLIST

SATISFACTORY TO DATE 31 DEC 2025

DES: JMH	DRW: SMC	REV: ATM
PM/OM		KKK
BRANCH MANAGER		SMK
CHIEF ENG/ARCH		SMK
FIRE PROTECTION		RO

DEPARTMENT OF THE NAVY
NAVAL FACILITIES ENGINEERING SYSTEMS COMMAND
NAVFAC PACIFIC
NAVAL FACILITIES ENGINEERING SYSTEMS COMMAND ~ PACIFIC
JOINT REGION MARIANAS (JRM)
ANDERSEN AIR FORCE BASE
GUAM

FY24 AJJY183012 (P-012),
PDI: NORTH AIRCRAFT PARKING RAMP
DEMOLITION PLAN - AREA 15

SCALE: AS SHOWN
EPROJECTS NO.: 1665555
CONSTR CONTROL NO.
NAVFAC DRAWING NO. 17361709
SHEET 72 OF 377
CD116

REDESIGN FINAL SUBMITTAL

IF SHEET IS LESS THAN 22" X 34" REDUCED PRINT. USE GRAPHIC SCALES

FILE NAME: U:\BLDG\NAVFAC Pacific\03430603 - P-012 North Aircraft Parking Ramp\700 Working Documents\740 Sheets\740.01 Civil\P012_1665555_CD116.dwg
LAYOUT NAME: DEMOLITION PLAN - AREA 15
PLOTTED: 01/27/2026 8:19pm
USER: CamersS

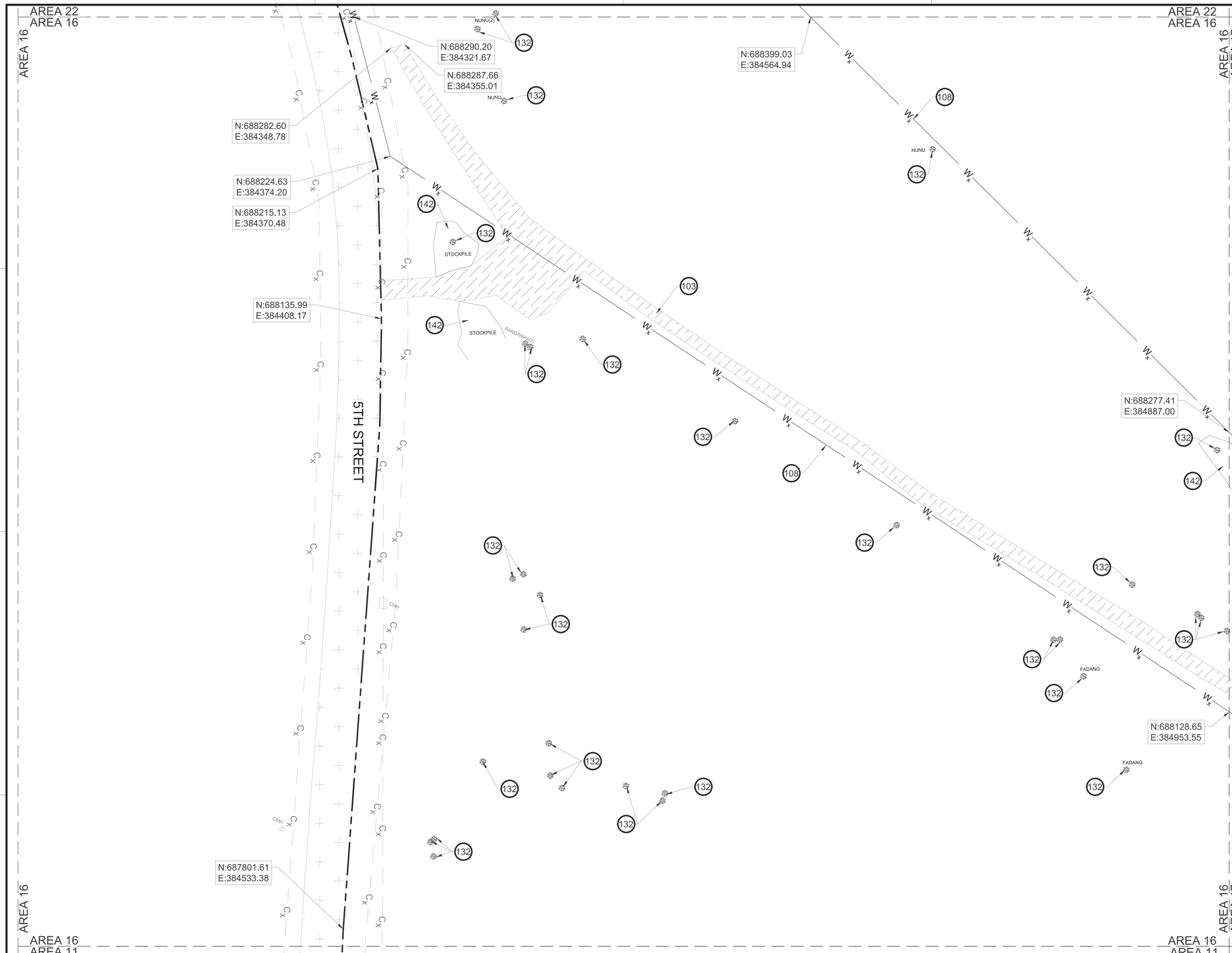

A1 DEMOLITION PLAN - AREA 16
SCALE: 1" = 30'

GENERAL NOTES

A	EXISTING IMPROVEMENTS NOT SHOWN REMOVED ON DEMOLITION PLAN SHEETS MUST BE PROTECTED IN PLACE.
B	CUT A STRAIGHT EDGE ALONG EXISTING ASPHALT PAVEMENT FOR INSTALLATION OF NEW PAVEMENT.
C	COMPLY WITH ENVIRONMENTAL REQUIREMENTS AND REGULATIONS. REFER TO DIVISIONS 01 AND 02 SPECIFICATIONS.

KEYNOTES

103	ABANDON EXISTING DIRT ROAD
108	REMOVE EXISTING WATERLINE (ASSUME ASBESTOS CEMENT PIPES)
132	REMOVE EXISTING TREE (NUMBERS SHOWN ARE APPROXIMATE)
142	REMOVE STOCKPILE (STOCKPILE MUST BE REMOVED OFF-SITE UNLESS MATERIAL MEETS SPECIFICATIONS FOR GRADING).

LEGEND

- EXISTING ASPHALT PAVEMENT
- REMOVE DIRT ROAD
- LIMITS OF DISTURBANCE
- W_x REMOVE EXISTING WATERLINE
- C_x EXISTING UNDERGROUND COMM. TO REMAIN
- REMOVE EXISTING TREE
- EXISTING TREE TO REMAIN
- EXISTING COMMUNICATION JUNCTION BOX TO REMAIN

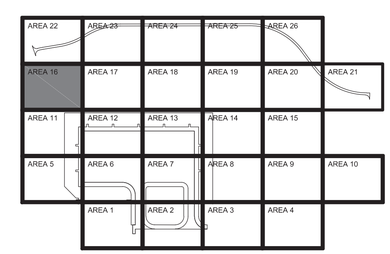

AREA 16
KEY PLAN

GRAPHIC SCALE
0 15' 30' 60'
SCALE: 1"=30'

NORTH ARROW
TRUE N

STATE OF TEXAS
JENNIFER M. HAYNES
90167
LICENSED
PROFESSIONAL ENGINEER
1/27/2026
TEXAS REGISTERED ENGINEERING FIRM F-3966 SEAL

Jacobs / BURNS McDONNELL
JACOBS/B&M, A JOINT VENTURE
1100 NORTH GLEBE ROAD
SUITE 500
ARLINGTON, VA 22201
A/E Contract No. N62742-20-D-0002
A/E Task Order No. N6274221F0315
JCG NO. 03430603
A/E INFO

APPROVED
FOR COMMANDER NAVFAC DATE 02/02/2026

ACTIVITY
AFIMSC APPROVAL PER NAVFAC SAT-TO CHECKLIST

SATISFACTORY TO DATE 31 DEC 2025

DES:	JMH	DRW: SMC	REV: ATM
PM/DM			KKK
BRANCH MANAGER			SMK
CHIEF ENG/ARCH			SMK
FIRE PROTECTION			RO

DEPARTMENT OF THE NAVY
NAVFAC PACIFIC
NAVAL FACILITIES ENGINEERING SYSTEMS COMMAND
NAVAL FACILITIES ENGINEERING SYSTEMS COMMAND – PACIFIC
JOINT REGION MARIANAS (JRM)
ANDERSEN AIR FORCE BASE
GUAM

FY24 AUJY183012 (P-012),
PDI: NORTH AIRCRAFT PARKING RAMP

DEMOLITION PLAN - AREA 16

SCALE: AS SHOWN
EPROJECTS NO.: 1665555
CONSTR CONTROL NO.
NAVFAC DRAWING NO. 17361695
SHEET 73 OF 377

CD117

REDESIGN FINAL SUBMITTAL

IF SHEET IS LESS THAN 22" X 34" REDUCED PRINT. USE GRAPHIC SCALES

FILE NAME: U:\BLDG\NAVFAC Pacific\03430603 – P-012 North Aircraft Parking Ramp\700 Working Documents\740 Sheets\740.01 Civil\P012_1665555_CD117.dwg
LAYOUT NAME: DEMOLITION PLAN – AREA 16
PLOTTED: 01/27/2026 9:21pm
USER: Cameros

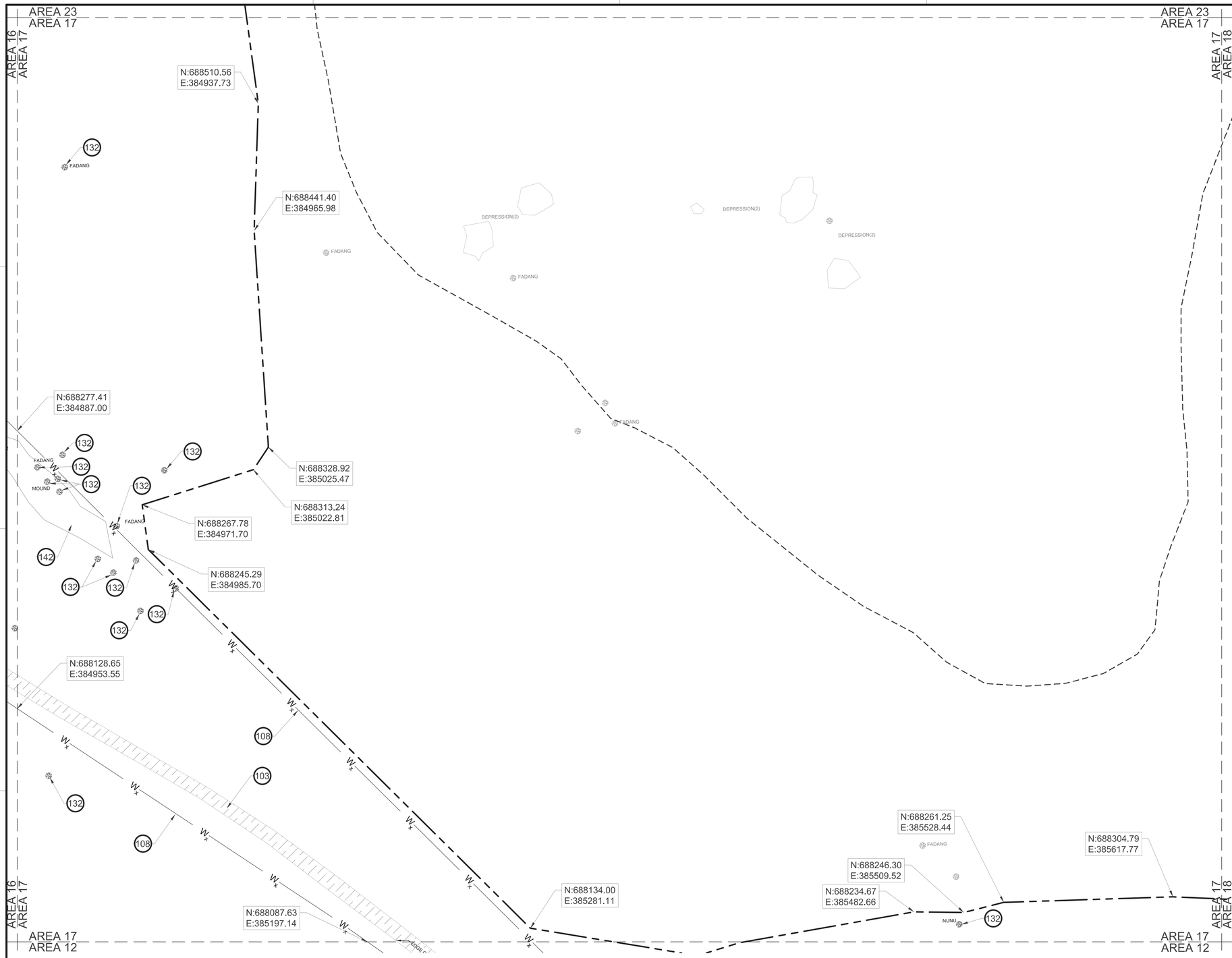

A1 DEMOLITION PLAN - AREA 17
SCALE: 1" = 30'

GENERAL NOTES

A	EXISTING IMPROVEMENTS NOT SHOWN REMOVED ON DEMOLITION PLAN SHEETS MUST BE PROTECTED IN PLACE.
B	CUT A STRAIGHT EDGE ALONG EXISTING ASPHALT PAVEMENT FOR INSTALLATION OF NEW PAVEMENT.
C	COMPLY WITH ENVIRONMENTAL REQUIREMENTS AND REGULATIONS. REFER TO DIVISIONS 01 AND 02 SPECIFICATIONS.

KEYNOTES

103	ABANDON EXISTING DIRT ROAD
108	REMOVE EXISTING WATERLINE (ASSUME ASBESTOS CEMENT PIPES)
132	REMOVE EXISTING TREE (NUMBERS SHOWN ARE APPROXIMATE)
142	REMOVE STOCKPILE (STOCKPILE MUST BE REMOVED OFF-SITE UNLESS MATERIAL MEETS SPECIFICATIONS FOR GRADING).

LEGEND

- REMOVE GRAVEL/DIRT ROAD
- W_x — REMOVE EXISTING WATERLINE
- LIMITS OF DISTURBANCE
- EXISTING SINKHOLE
- EXISTING TREE TO REMAIN
- REMOVE EXISTING TREE

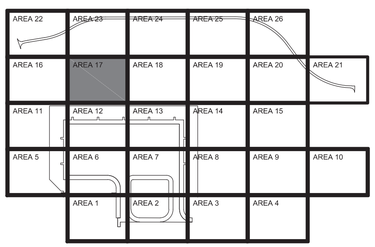

AREA 17
KEY PLAN

GRAPHIC SCALE
0 15' 30' 60'
SCALE: 1"=30'

NORTH ARROW
TRUE N

STATE OF TEXAS
JENNIFER M. HAYNES
90167
LICENSED
PROFESSIONAL ENGINEER
1/27/2026
TEXAS REGISTERED ENGINEERING FIRM F-3966 SEAL

Jacobs / BURNS McDONNELL
JACOBS/B&M, A JOINT VENTURE
1100 NORTH GLEBE ROAD
SUITE 500
ARLINGTON, VA 22201
A/E Contract No. N62742-20-D-0002
A/E Task Order No. N6274221F0315
JCG NO. 0343603
A/E INFO

APPROVED
FOR COMMANDER NAVFAC DATE 02/02/2026

ACTIVITY
AFIMSC APPROVAL PER NAVFAC SAT-TO CHECKLIST

SATISFACTORY TO DATE 31 DEC 2025

DES:	JMH	DRW:	SMC	REV:	ATM
PM/DM					KKK
BRANCH MANAGER					SMK
CHIEF ENG/ARCH					SMK
FIRE PROTECTION					RO

DEPARTMENT OF THE NAVY
NAVFAC PACIFIC
NAVAL FACILITIES ENGINEERING SYSTEMS COMMAND
NAVAL FACILITIES ENGINEERING SYSTEMS COMMAND – PACIFIC
JOINT REGION MARIANAS (JRM)
ANDERSEN AIR FORCE BASE
GUAM

FY24 AJJY183012 (P-012).
PDI: NORTH AIRCRAFT PARKING RAMP
DEMOLITION PLAN - AREA 17

SCALE: AS SHOWN
EPROJECTS NO.: 1665555
CONSTR CONTROL NO.
NAVFAC DRAWING NO. 17361696
SHEET 74 OF 377
CD118

REDESIGN FINAL SUBMITTAL

IF SHEET IS LESS THAN 22" X 34" REDUCED PRINT. USE GRAPHIC SCALES

FILE NAME: U:\BLDG\NAVFAC Pacific\D3430603 – P-012 North Aircraft Parking Ramp\700 Working Documents\740 Sheets\740.01 Civil\P012_1665555_CD118.dwg
LAYOUT NAME: DEMOLITION PLAN – AREA 17
PLOTTED: 01/27/2026 9:24pm
USER: CamarcS



A1 DEMOLITION PLAN - AREA 18
SCALE: 1" = 30'

GENERAL NOTES

A	EXISTING IMPROVEMENTS NOT SHOWN REMOVED ON DEMOLITION PLAN SHEETS MUST BE PROTECTED IN PLACE.
B	COMPLY WITH ENVIRONMENTAL REQUIREMENTS AND REGULATIONS. REFER TO DIVISIONS 01 AND 02 SPECIFICATIONS.

KEYNOTES

132	REMOVE EXISTING TREE (NUMBERS SHOWN ARE APPROXIMATE)

LEGEND

- LIMITS OF DISTURBANCE
- EXISTING SINKHOLE
- EXISTING TREE TO REMAIN
- REMOVE EXISTING TREE

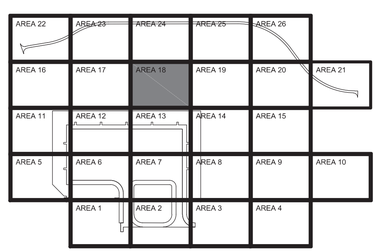

AREA 18
KEY PLAN

GRAPHIC SCALE
0 15' 30' 60'
SCALE: 1"=30'

NORTH ARROW
TRUE N

STATE OF TEXAS
JENNIFER M. HAYNES
90167
LICENSED
PROFESSIONAL ENGINEER
1/27/2026
TEXAS REGISTERED ENGINEERING FIRM F-3966 SEAL

Jacobs / BURNS McDONNELL
JACOBS/B&M, A JOINT VENTURE
1100 NORTH GLEBE ROAD
SUITE 500
ARLINGTON, VA 22201

A/E Contract No. N62742-20-D-0002
A/E Task Order No. N6274221F0315
JCG NO. 03430603
A/E INFO

APPROVED
FOR COMMANDER NAVFAC DATE 02/02/2026

ACTIVITY
AFIMSC APPROVAL PER NAVFAC SAT-TO CHECKLIST

SATISFACTORY TO DATE 31 DEC 2025

DES:	JMH	DRW: SMC	REV: ATM
PM/OM			KKK
BRANCH MANAGER			SMK
CHIEF ENG/ARCH			SMK
FIRE PROTECTION			RO

DEPARTMENT OF THE NAVY
NAVFAC PACIFIC
NAVAL FACILITIES ENGINEERING SYSTEMS COMMAND
NAVAL FACILITIES ENGINEERING SYSTEMS COMMAND ~ PACIFIC
JOINT REGION MARIANAS (JRM)
ANDERSEN AIR FORCE BASE
GUAM

FY24 AJJY183012 (P-012),
PDI: NORTH AIRCRAFT PARKING RAMP

DEMOLITION PLAN - AREA 18

SCALE: AS SHOWN
EPROJECTS NO.: 1665555
CONSTR CONTROL NO.
NAVFAC DRAWING NO. 17361697
SHEET 75 OF 377

CD119

REDESIGN FINAL SUBMITTAL

IF SHEET IS LESS THAN 22" X 34" REDUCED PRINT. USE GRAPHIC SCALES

FILE NAME: U:\BLDG\NAVFAC Pacific\03430603 - P-012 North Aircraft Parking Ramp\700 Working Documents\740 Sheets\740.01 Civil\P012_1665555_CD119.dwg
LAYOUT NAME: DEMOLITION PLAN - AREA 18
PLOTTED: 01/27/2026 9:25pm
USER: CamersS



A1 DEMOLITION PLAN - AREA 19
SCALE: 1" = 30'

GENERAL NOTES

A	EXISTING IMPROVEMENTS NOT SHOWN REMOVED ON DEMOLITION PLAN SHEETS MUST BE PROTECTED IN PLACE.
B	COMPLY WITH ENVIRONMENTAL REQUIREMENTS AND REGULATIONS. REFER TO DIVISIONS 01 AND 02 SPECIFICATIONS.

KEYNOTES

132	REMOVE EXISTING TREE (NUMBERS SHOWN ARE APPROXIMATE)

LEGEND

LIMITS OF DISTURBANCE

REMOVE EXISTING TREE

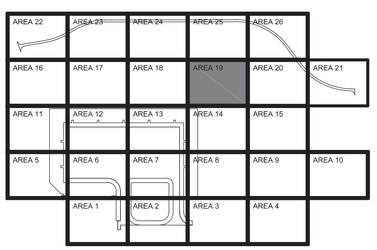

AREA 19
KEY PLAN

GRAPHIC SCALE

0 15' 30' 60'

SCALE: 1"=30'

NORTH ARROW

TRUE N

STATE OF TEXAS
JENNIFER M. HAYNES
90167
LICENSED
PROFESSIONAL ENGINEER

1/27/2026

TEXAS REGISTERED ENGINEERING FIRM F-2966 SEAL

Jacobs / BURNS McDONNELL

JACOBS/B&M, A JOINT VENTURE
1100 NORTH GLEBE ROAD
SUITE 500
ARLINGTON, VA 22201

A/E Contract No. N62742-20-D-0002
A/E Task Order No. N62742-21F0315
JGS NO. 2343/0603

A/E INFO

APPROVED

FOR COMMANDER NAVFAC DATE 02/02/2026

ACTIVITY
AFIMSC APPROVAL PER NAVFAC SAT-TO CHECKLIST

SATISFACTORY TO DATE 31 DEC 2025

DES:	JMH	DRW: SMC	REV: ATM
PM/OM			KKK
BRANCH MANAGER			SMK
CHIEF ENG/ARCH			SMK
FIRE PROTECTION			RO

DEPARTMENT OF THE NAVY
NAVFAC PACIFIC
NAVAL FACILITIES ENGINEERING SYSTEMS COMMAND
NAVAL FACILITIES ENGINEERING SYSTEMS COMMAND ~ PACIFIC
JOINT REGION MARIANAS (JRM)
ANDERSEN AIR FORCE BASE
GUAM

FY24 AJJY183012 (P-012),
PDI: NORTH AIRCRAFT PARKING RAMP

DEMOLITION PLAN - AREA 19

SCALE: AS SHOWN
EPROJECTS NO.: 1665555
CONSTR CONTROL NO.
NAVFAC DRAWING NO. 17361698
SHEET 76 OF 377

CD120

REDESIGN FINAL SUBMITTAL

IF SHEET IS LESS THAN 22" X 34" REDUCED PRINT. USE GRAPHIC SCALES

FILE NAME: U:\BLDG\NAVFAC Pacific\D3430603 - P-012 North Aircraft Parking Ramp\700 Working Documents\740 Sheets\740.01 Civil\P012_1665555_CD120.dwg
LAYOUT NAME: DEMOLITION PLAN - AREA 19
PLOTTED: 01/27/2026 9:27pm
USER: CamersS

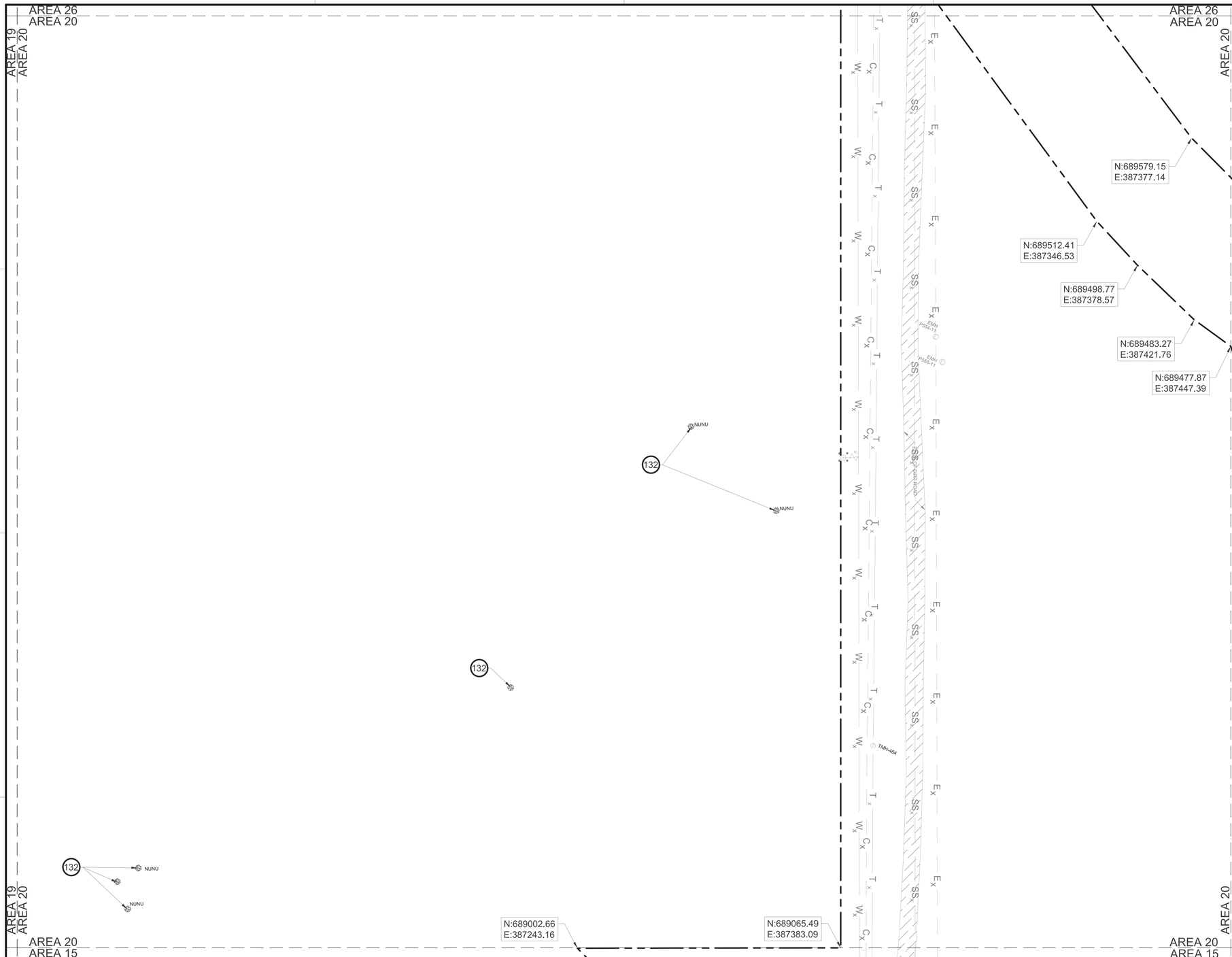

A1 DEMOLITION PLAN - AREA 20
SCALE: 1" = 30'

GENERAL NOTES

A	EXISTING IMPROVEMENTS NOT SHOWN REMOVED ON DEMOLITION PLAN SHEETS MUST BE PROTECTED IN PLACE.
B	COMPLY WITH ENVIRONMENTAL REQUIREMENTS AND REGULATIONS. REFER TO DIVISIONS 01 AND 02 SPECIFICATIONS.

KEYNOTES

132	REMOVE EXISTING TREE (NUMBERS SHOWN ARE APPROXIMATE)

LEGEND

- EXISTING DIRT ROAD
- LIMITS OF DISTURBANCE
- W_x EXISTING WATERLINE TO REMAIN
- C_x EXISTING UNDERGROUND COMM. TO REMAIN
- SS_x EXISTING SANITARY SEWER LINE TO REMAIN
- E_x EXISTING UNDERGROUND ELECTRICAL LINE TO REMAIN
- T_x EXISTING PHONE LINE TO REMAIN
- EXISTING ELECTRICAL MANHOLE/HANDHOLE TO REMAIN
- EXISTING FIRE HYDRANT TO REMAIN
- EXISTING WATER VALVE TO REMAIN
- EXISTING COMMUNICATION JUNCTION BOX TO REMAIN
- REMOVE EXISTING TREE

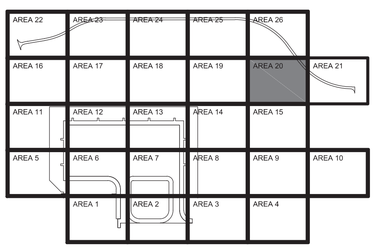

AREA 20
KEY PLAN

GRAPHIC SCALE
0 15' 30' 60'
SCALE: 1"=30'

NORTH ARROW
TRUE N

STATE OF TEXAS
JENNIFER M. HAYNES
90167
LICENSED
PROFESSIONAL ENGINEER
1/27/2026
TEXAS REGISTERED ENGINEERING FIRM F-2966 SEAL

Jacobs / BURNS McDONNELL
JACOBS/B&M, A JOINT VENTURE
1100 NORTH GLEBE ROAD
SUITE 500
ARLINGTON, VA 22201
A/E Contract No. N62742-20-D-0002
A/E Task Order No. N62742-21F0315
JGS NO. 234326003
A/E INFO

APPROVED
FOR COMMANDER NAVFAC DATE 02/02/2026

ACTIVITY
AFIMSC APPROVAL PER NAVFAC SAT-TO CHECKLIST

SATISFACTORY TO DATE 31 DEC 2025

DES:	JMH	DRW:	SMC	REV:	ATM
PM/DM					KKK
BRANCH MANAGER					SMK
CHIEF ENG/ARCH					SMK
FIRE PROTECTION					RO

DEPARTMENT OF THE NAVY
NAVAL FACILITIES ENGINEERING SYSTEMS COMMAND
NAVFAC PACIFIC
NAVAL FACILITIES ENGINEERING SYSTEMS COMMAND ~ PACIFIC
JOINT REGION MARIANAS (JRM)
ANDERSEN AIR FORCE BASE
GUAM

FY24 AUY183012 (P-012),
PDI: NORTH AIRCRAFT PARKING RAMP

DEMOLITION PLAN - AREA 20

SCALE: AS SHOWN
EPROJECTS NO.: 1665555
CONSTR CONTROL NO.
NAVFAC DRAWING NO. 17361699
SHEET 77 OF 377

CD121

REDESIGN FINAL SUBMITTAL

IF SHEET IS LESS THAN 22" X 34" REDUCED PRINT. USE GRAPHIC SCALES

FILE NAME: U:\BLDG\NAVFAC Pacific\03430603 - P-012 North Aircraft Parking Ramp\700 Working Documents\740 Sheets\740.01 Civil\P012_1665555_CD121.dwg
LAYOUT NAME: DEMOLITION PLAN - AREA 20
PLOTTED: 01/27/2026 9:29pm
USER: CamerasS

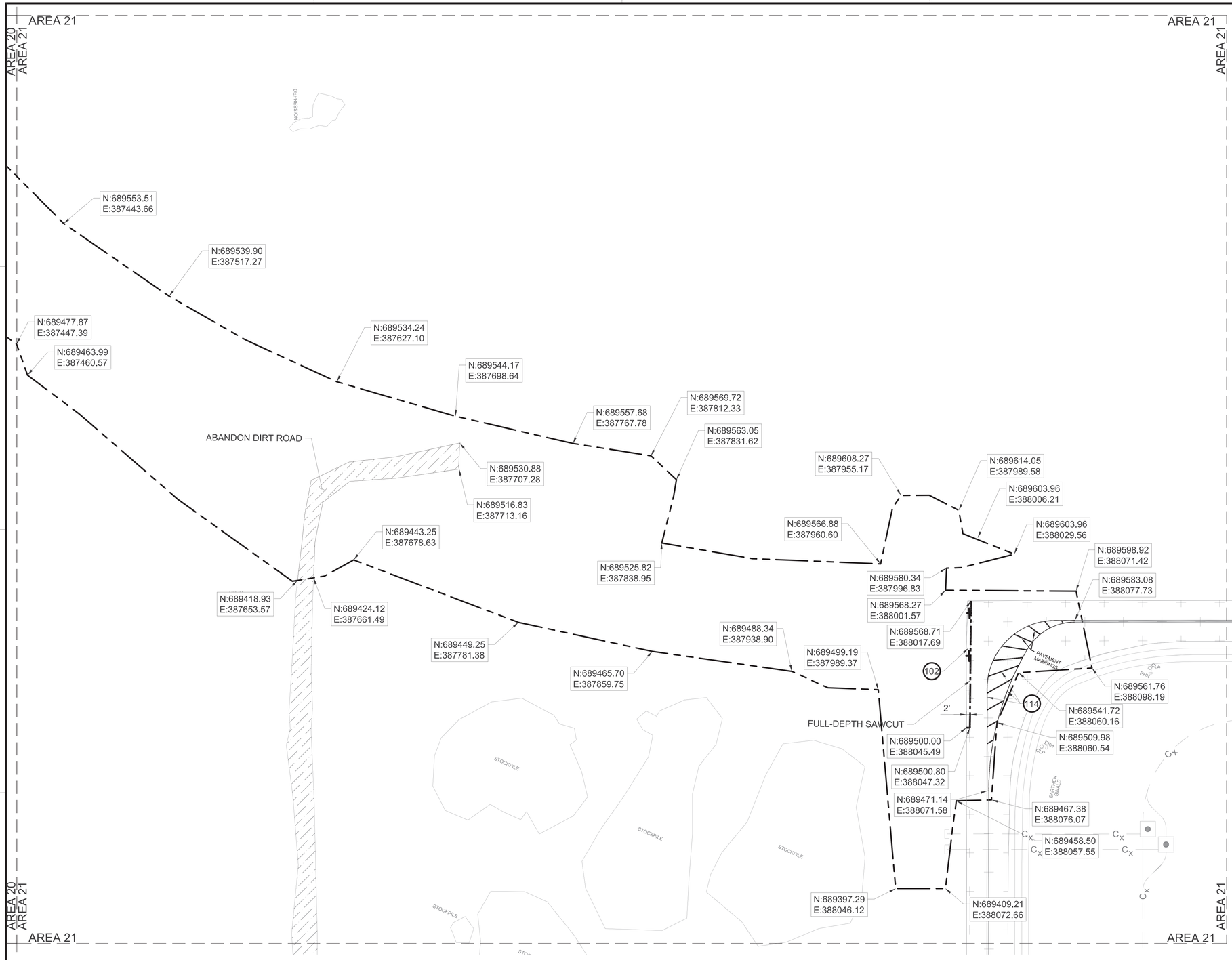

A1 DEMOLITION PLAN - AREA 21
SCALE: 1" = 30'

GENERAL NOTES

A	EXISTING IMPROVEMENTS NOT SHOWN REMOVED ON DEMOLITION PLAN SHEETS MUST BE PROTECTED IN PLACE.
B	CUT A STRAIGHT EDGE ALONG EXISTING ASPHALT PAVEMENT FOR INSTALLATION OF NEW PAVEMENT.
C	PROTECT EXISTING EDGES OF PAVEMENT TO REMAIN.
D	COMPLY WITH ENVIRONMENTAL REQUIREMENTS AND REGULATIONS. REFER TO DIVISIONS 01 AND 02 SPECIFICATIONS.

KEYNOTES

102	REMOVE EXISTING ASPHALT PAVEMENT
114	REMOVE EXISTING PAVEMENT MARKING

LEGEND

- REMOVE ASPHALT PAVEMENT
- EXISTING ASPHALT PAVEMENT TO REMAIN
- REMOVE GRAVEL/DIRT ROAD
- EXISTING DIRT ROAD
- LIMITS OF DISTURBANCE
- FULL DEPTH SAWCUT
- C_X EXISTING UNDERGOUND COMM. TO REMAIN
- EXISTING COMMUNICATION JUNCTION BOX TO REMAIN
- EXISTING LIGHT TO REMAIN

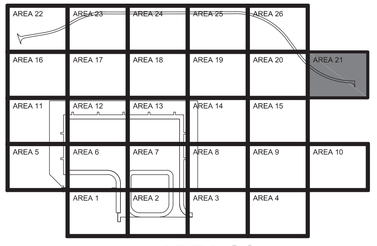

AREA 21
KEY PLAN

GRAPHIC SCALE
0 15' 30' 60'
SCALE: 1"=30'

NORTH ARROW
TRUE N

NAVFAC

STATE OF TEXAS
JENNIFER M. HAYNES
90167
LICENSED
PROFESSIONAL ENGINEER
1/27/2026
TEXAS REGISTERED ENGINEERING FIRM F-2966 SEAL

Jacobs / BURNS McDONNELL
JACOBS/B&M, A JOINT VENTURE
1100 NORTH GLEBE ROAD
SUITE 500
ARLINGTON, VA 22201
A/E Contract No. N62742-20-D-0002
A/E Task Order No. N62742-21R0315
JEG NO. D3430603
A/E INFO

APPROVED
FOR COMMANDER NAVFAC DATE 02/02/2026

ACTIVITY
AFIMSC APPROVAL PER NAVFAC SAT-TO CHECKLIST

SATISFACTORY TO DATE 31 DEC 2025

DES:	JMH	DRW: SMC	REV: ATM
PM/DM			KKK
BRANCH MANAGER			SMK
CHIEF ENG/ARCH			SMK
FIRE PROTECTION			RO

DEPARTMENT OF THE NAVY
NAVFAC PACIFIC
NAVAL FACILITIES ENGINEERING SYSTEMS COMMAND
NAVAL FACILITIES ENGINEERING SYSTEMS COMMAND ~ PACIFIC
JOINT REGION MARIANAS (JRM)
ANDERSEN AIR FORCE BASE
GUAM

FY24 AJJY183012 (P-012),
PDI: NORTH AIRCRAFT PARKING RAMP

DEMOLITION PLAN - AREA 21

SCALE: AS SHOWN
EPROJECTS NO.: 1665555
CONSTR CONTROL NO.
NAVFAC DRAWING NO. 17361700
SHEET 78 OF 377
CD122

REDESIGN FINAL SUBMITTAL

IF SHEET IS LESS THAN 22" X 34" REDUCED PRINT. USE GRAPHIC SCALES

FILE NAME: U:\BLDG\NAVFAC Pacific\D3430603 - P-012 North Aircraft Parking Ramp\700 Working Documents\740 Sheets\740.01 Civil\P012_1665555_CD122.dwg
LAYOUT NAME: DEMOLITION PLAN - AREA 21
PLOTTED: 01/27/2026 9:31pm
USER: CamersS

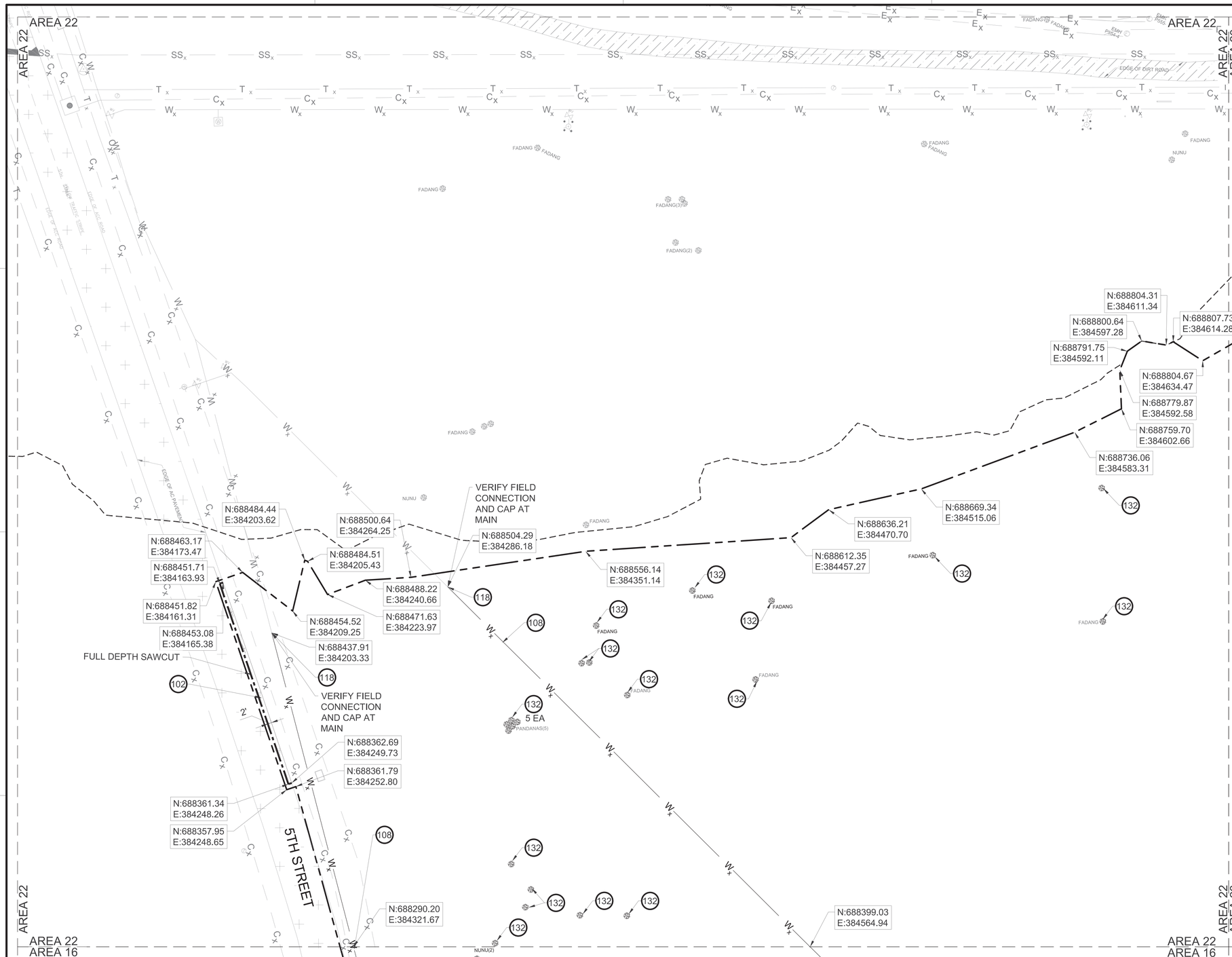

A1 DEMOLITION PLAN - AREA 22

SCALE: 1" = 30'

GENERAL NOTES

A	EXISTING IMPROVEMENTS NOT SHOWN REMOVED ON DEMOLITION PLAN SHEETS MUST BE PROTECTED IN PLACE.
B	CUT A STRAIGHT EDGE ALONG EXISTING ASPHALT PAVEMENT FOR INSTALLATION OF NEW PAVEMENT.
C	PROTECT EXISTING EDGES OF PAVEMENT TO REMAIN.
D	COMPLY WITH ENVIRONMENTAL REQUIREMENTS AND REGULATIONS. REFER TO DIVISIONS 01 AND 02 SPECIFICATIONS.

KEYNOTES

102	REMOVE EXISTING ASPHALT PAVEMENT
108	REMOVE EXISTING WATERLINE (ASSUME ASBESTOS CEMENT PIPES)
118	CAP EXISTING WATERLINE
132	REMOVE EXISTING TREE (NUMBERS SHOWN ARE APPROXIMATE)

LEGEND

- REMOVE ASPHALT PAVEMENT
- EXISTING ASPHALT PAVEMENT TO REMAIN
- EXISTING DIRT ROAD
- LIMITS OF DISTURBANCE
- FULL DEPTH SAWCUT
- W_x — REMOVE EXISTING WATERLINE
- C_x — EXISTING UNDERGOUND COMM. TO REMAIN
- W_x — EXISTING WATERLINE TO REMAIN
- E_x — EXISTING SANITARY SEWER LINE TO REMAIN
- SS_x — EXISTING UNDERGROUND ELECTRICAL LINE TO REMAIN
- T_x — EXISTING PHONE LINE TO REMAIN
- EXISTING SINKHOLE
- REMOVE EXISTING TREE
- EXISTING TREE TO REMAIN
- EXISTING COMMUNICATION MANHOLE/HANDHOLE TO REMAIN
- EXISTING WATER VALVE TO REMAIN
- EXISTING FIRE HYDRANT TO REMAIN
- EXISTING WATER METER TO REMAIN
- EXISTING COMMUNICATION JUNCTION BOX TO REMAIN
- EXISTING ELECTRICAL MANHOLE/HANDHOLE TO REMAIN
- SURVEY CONTROL POINT

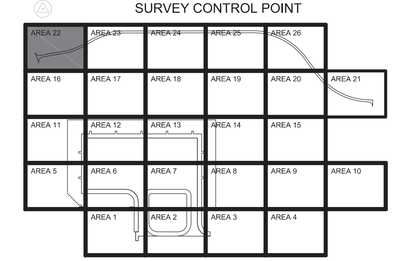

AREA 22
KEY PLAN

GRAPHIC SCALE

0 15' 30' 60'

SCALE: 1"=30'

NORTH ARROW

TRUE N

STATE OF TEXAS
JENNIFER M. HAYNES
90167
LICENSED
PROFESSIONAL ENGINEER
1/27/2026
TEXAS REGISTERED ENGINEERING FIRM F-3966 SEAL

Jacobs / BURNS McDONNELL
JACOBS/B&M, A JOINT VENTURE
1100 NORTH GLEBE ROAD
SUITE 500
ARLINGTON, VA 22201

A/E Contract No. N62742-20-D-0002
A/E Task Order No. N62742219315
JCG NO. 0343603 A/E INFO

APPROVED
FOR COMMANDER NAVFAC DATE 02/02/2026

ACTIVITY
AFIMSC APPROVAL PER NAVFAC SAT-TO CHECKLIST

SATISFACTORY TO DATE 31 DEC 2025

DES:	JMH	DRW: SMC	REV: ATM
PM/DM			KKK
BRANCH MANAGER			SMK
CHIEF ENG/ARCH			SMK
FIRE PROTECTION			RO

DEPARTMENT OF THE NAVY
NAVAL FACILITIES ENGINEERING SYSTEMS COMMAND
NAVFAC PACIFIC
NAVAL FACILITIES ENGINEERING SYSTEMS COMMAND – PACIFIC
JOINT REGION MARIANAS (JRM)
ANDERSEN AIR FORCE BASE
GUAM

FY24 AUY183012 (P-012),
PDI: NORTH AIRCRAFT PARKING RAMP

DEMOLITION PLAN - AREA 22

SCALE: AS SHOWN
EPROJECTS NO.: 1665555
CONSTR CONTROL NO.
NAVFAC DRAWING NO. 17361701
SHEET 79 OF 377

CD123

REDESIGN FINAL SUBMITTAL

IF SHEET IS LESS THAN 22" X 34" REDUCED PRINT. USE GRAPHIC SCALES

FILE NAME: U:\BLDG\NAVFAC Pacific\D3430603 – P-012 North Aircraft Parking Ramp\700 Working Documents\740 Sheets\740.01 Civil\P012_1665555_CD123.dwg
LAYOUT NAME: DEMOLITION PLAN – AREA 22
PLOTTED: 01/27/2026 9:33pm
USER: CamerosS

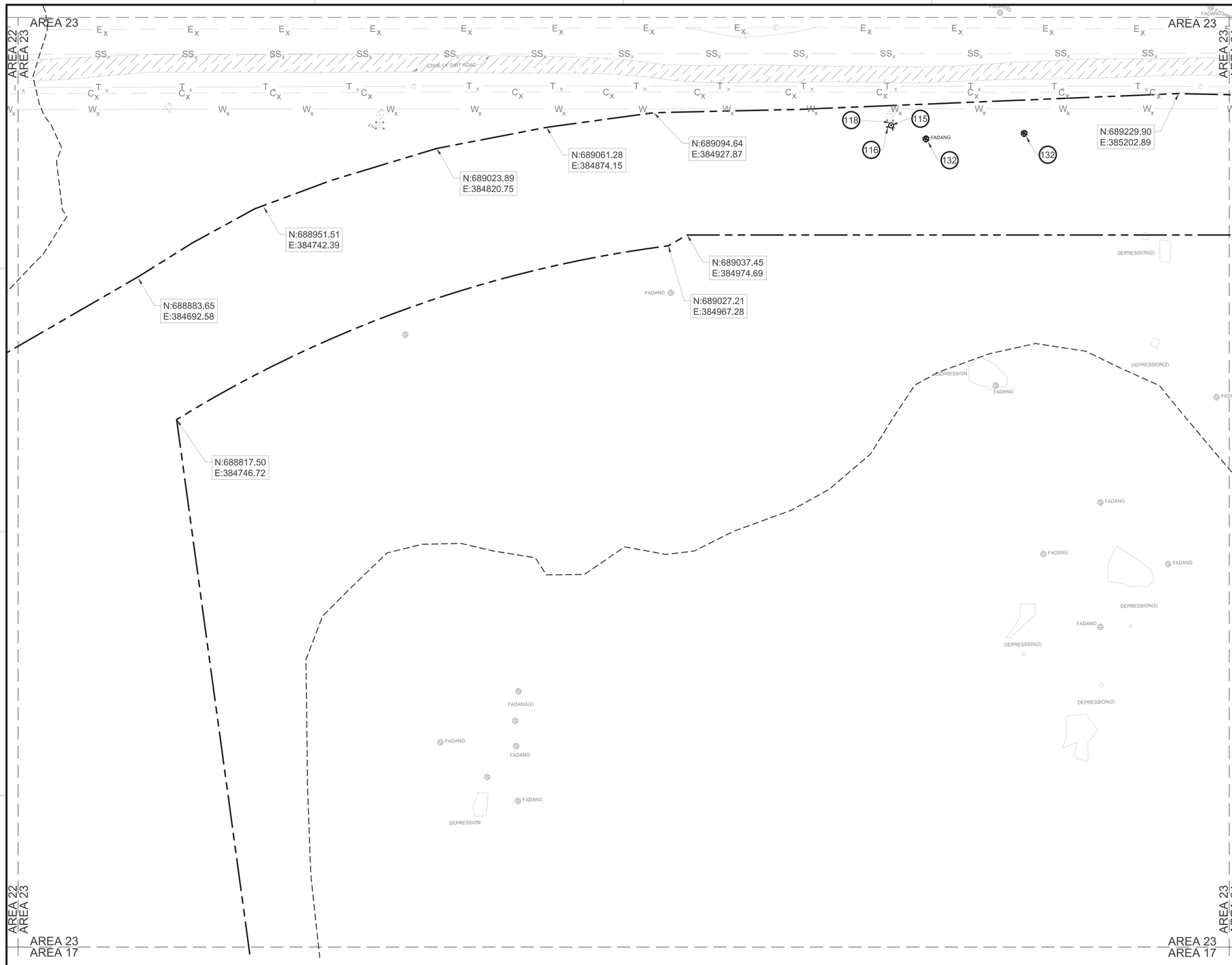

A1 DEMOLITION PLAN - AREA 23
SCALE: 1" = 30'

GENERAL NOTES

A	EXISTING IMPROVEMENTS NOT SHOWN REMOVED ON DEMOLITION PLAN SHEETS MUST BE PROTECTED IN PLACE.
B	COMPLY WITH ENVIRONMENTAL REQUIREMENTS AND REGULATIONS. REFER TO DIVISIONS 01 AND 02 SPECIFICATIONS.

KEYNOTES

115	REMOVE EXISTING FIRE HYDRANT
116	REMOVE EXISTING BOLLARD
118	CAP EXISTING WATER LINE
132	REMOVE EXISTING TREE (NUMBERS SHOWN ARE APPROXIMATE)

LEGEND

- EXISTING DIRT ROAD
- LIMITS OF DISTURBANCE
- EXISTING SINKHOLE
- W_x EXISTING WATERLINE TO REMAIN
- C_x EXISTING UNDERGROUND COMM. TO REMAIN
- SS_x EXISTING SANITARY SEWER LINE TO REMAIN
- E_x EXISTING UNDERGROUND ELECTRICAL LINE TO REMAIN
- T_x EXISTING PHONE LINE TO REMAIN
- EXISTING ELECTRICAL MANHOLE/HANDHOLE TO REMAIN
- EXISTING FIRE HYDRANT TO REMAIN
- EXISTING WATER VALVE TO REMAIN
- EXISTING COMMUNICATION JUNCTION BOX TO REMAIN
- REMOVE EXISTING TREE
- EXISTING TREE TO REMAIN

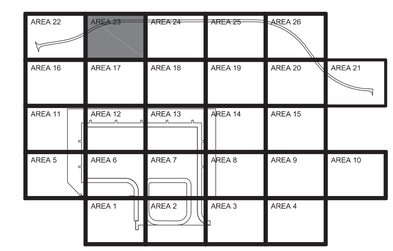

AREA 23
KEY PLAN

GRAPHIC SCALE
0 15' 30' 60'
SCALE: 1"=30'

NORTH ARROW
TRUE N

NAVFAC

STATE OF TEXAS
JENNIFER M. HAYNES
90167
LICENSED
PROFESSIONAL ENGINEER
1/27/2026
TEXAS REGISTERED ENGINEERING FIRM F-3966 SEAL

Jacobs / BURNS McDONNELL
JACOBS/B&M, A JOINT VENTURE
1100 NORTH GLEBE ROAD
SUITE 500
ARLINGTON, VA 22201
A/E Contract No. N62742-20-D-0002
A/E Task Order No. N62742219 0315
JCG NO. 0343603
A/E INFO

APPROVED
FOR COMMANDER NAVFAC DATE 02/02/2026

ACTIVITY
AFIMSC APPROVAL PER NAVFAC SAT-TO CHECKLIST

SATISFACTORY TO DATE	31 DEC 2025
DES: JMH	DRW: SMC REV: ATM
PM/DM	KKK
BRANCH MANAGER	SMK
CHIEF ENG/ARCH	SMK
FIRE PROTECTION	RO

DEPARTMENT OF THE NAVY
NAVAL FACILITIES ENGINEERING SYSTEMS COMMAND
NAVFAC PACIFIC
ANDERSEN AIR FORCE BASE
NAVAL FACILITIES ENGINEERING SYSTEMS COMMAND – PACIFIC
JOINT REGION MARIANAS (JRM)
GUAM

FY24 AUY183012 (P-012),
PDI: NORTH AIRCRAFT PARKING RAMP
DEMOLITION PLAN - AREA 23

SCALE: AS SHOWN
EPROJECTS NO.: 1665555
CONSTR CONTROL NO.
NAVFAC DRAWING NO. 17361702
SHEET 80 OF 377

CD124

REDESIGN FINAL SUBMITTAL

IF SHEET IS LESS THAN 22" X 34" REDUCED PRINT. USE GRAPHIC SCALES

FILE NAME: U:\BLDG\NAVFAC Pacific\D3430603 – P-012 North Aircraft Parking Ramp\700 Working Documents\740 Sheets\740.01 Civil\P012_1665555_CD124.dwg
LAYOUT NAME: DEMOLITION PLAN – AREA 23
PLOTTED: 01/27/2026 9:35pm
USER: CamerasS

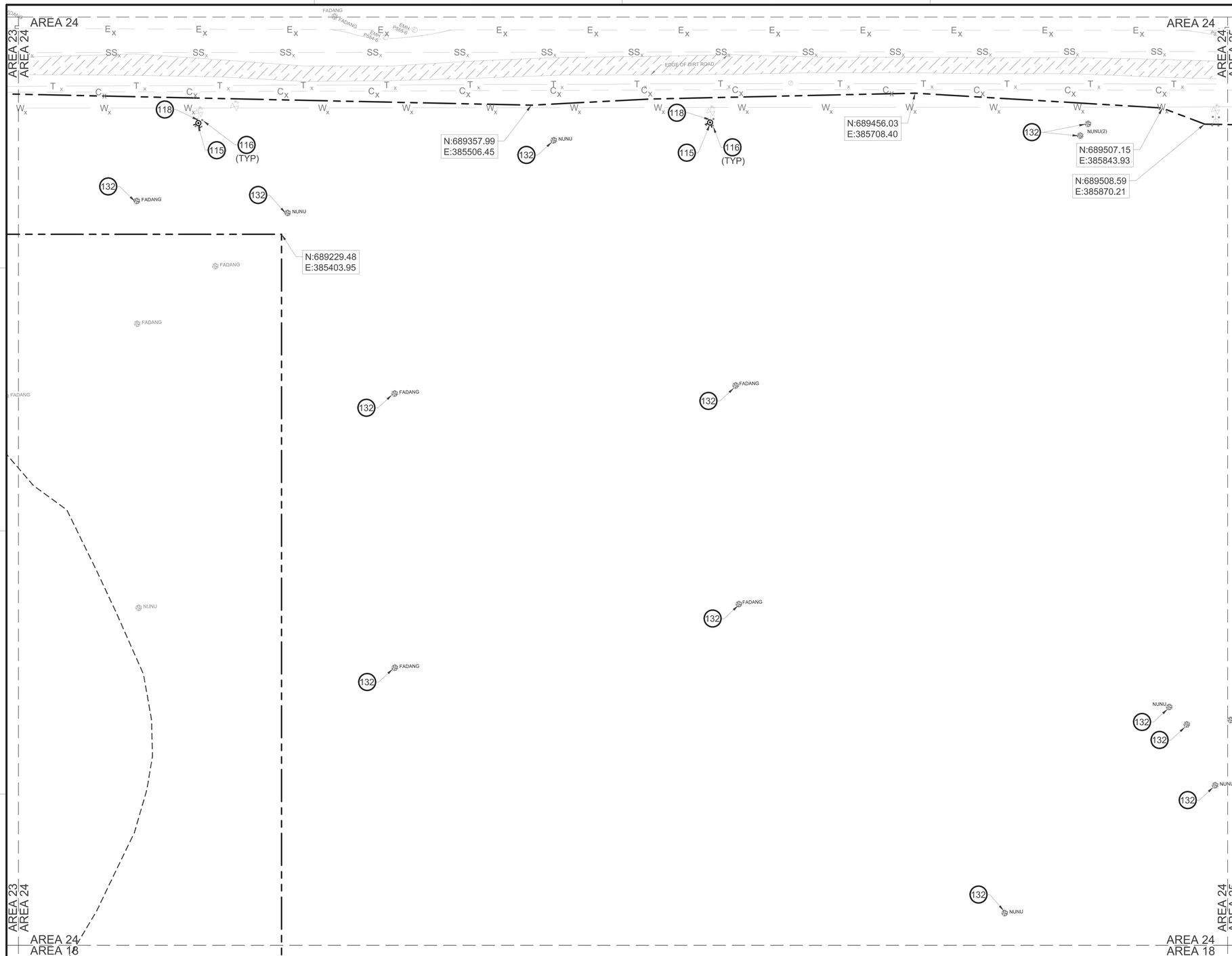

A1 DEMOLITION PLAN - AREA 24
SCALE: 1" = 30'

GENERAL NOTES

A	EXISTING IMPROVEMENTS NOT SHOWN REMOVED ON DEMOLITION PLAN SHEETS MUST BE PROTECTED IN PLACE.
B	COMPLY WITH ENVIRONMENTAL REQUIREMENTS AND REGULATIONS. REFER TO DIVISIONS 01 AND 02 SPECIFICATIONS.

KEYNOTES

115	REMOVE EXISTING FIRE HYDRANT
116	REMOVE EXISTING BOLLARD
118	CAP EXISTING WATER LINE
132	REMOVE EXISTING TREE (NUMBERS SHOWN ARE APPROXIMATE)

LEGEND

- EXISTING DIRT ROAD
- LIMITS OF DISTURBANCE
- EXISTING SINKHOLE
- W_x EXISTING WATERLINE TO REMAIN
- C_x EXISTING UNDERGROUND COMM. TO REMAIN
- SS_x EXISTING SANITARY SEWER LINE TO REMAIN
- E_x EXISTING UNDERGROUND ELECTRICAL LINE TO REMAIN
- T_x EXISTING PHONE LINE TO REMAIN
- EXISTING ELECTRICAL MANHOLE/HANDHOLE TO REMAIN
- EXISTING FIRE HYDRANT TO REMAIN
- EXISTING WATER VALVE TO REMAIN
- EXISTING COMMUNICATION JUNCTION BOX TO REMAIN
- REMOVE EXISTING TREE
- EXISTING TREE TO REMAIN

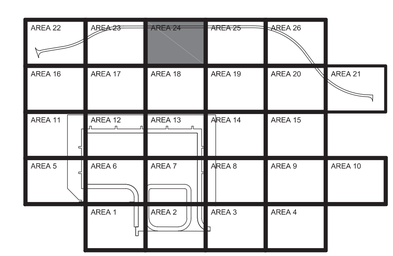

AREA 24
KEY PLAN

GRAPHIC SCALE
0 15' 30' 60'
SCALE: 1"=30'

NORTH ARROW
TRUE N

NAVFAC

STATE OF TEXAS
JENNIFER M. HAYNES
90167
LICENSED
PROFESSIONAL ENGINEER
1/27/2026
TEXAS REGISTERED ENGINEERING FIRM F-3966 SEAL

Jacobs / BURNS McDONNELL
JACOBS/B&M, A JOINT VENTURE
1100 NORTH GLEBE ROAD
SUITE 500
ARLINGTON, VA 22201
A/E Contract No. N62742-20-D-0002
A/E Task Order No. N62742-21F0315
JCG NO. 0343603
A/E INFO

APPROVED
FOR COMMANDER NAVFAC DATE 02/02/2026

ACTIVITY
AFIMSC APPROVAL PER NAVFAC SAT-TO CHECKLIST

SATISFACTORY TO DATE 31 DEC 2025

DES:	JMH	DRW:	SMC	REV:	ATM
PM/DM					KKK
BRANCH MANAGER					SMK
CHIEF ENG/ARCH					SMK
FIRE PROTECTION					RO

DEPARTMENT OF THE NAVY
NAVFAC PACIFIC
NAVAL FACILITIES ENGINEERING SYSTEMS COMMAND
NAVAL FACILITIES ENGINEERING SYSTEMS COMMAND – PACIFIC
JOINT REGION MARIANAS (JRM)
ANDERSEN AIR FORCE BASE
GUAM
FY24 AUY183012 (P-012):
PDI: NORTH AIRCRAFT PARKING RAMP
DEMOLITION PLAN - AREA 24

SCALE: AS SHOWN
EPROJECTS NO.: 1665555
CONSTR CONTROL NO.
NAVFAC DRAWING NO. 17361703
SHEET 81 OF 377
CD125

REDESIGN FINAL SUBMITTAL

IF SHEET IS LESS THAN 22" X 34" REDUCED PRINT. USE GRAPHIC SCALES

FILE NAME: U:\BLDG\NAVFAC Pacific\0343603 – P-012 North Aircraft Parking Ramp\700 Working Documents\740 Sheets\740.01 Civil\P012_1665555_CD125.dwg
LAYOUT NAME: DEMOLITION PLAN – AREA 24
PLOTTED: 01/27/2026 9:37pm
USER: CamerasS



A1 DEMOLITION PLAN - AREA 25
SCALE: 1" = 30'

GENERAL NOTES

A	EXISTING IMPROVEMENTS NOT SHOWN REMOVED ON DEMOLITION PLAN SHEETS MUST BE PROTECTED IN PLACE.
B	COMPLY WITH ENVIRONMENTAL REQUIREMENTS AND REGULATIONS. REFER TO DIVISIONS 01 AND 02 SPECIFICATIONS.

KEYNOTES

115	REMOVE EXISTING FIRE HYDRANT
116	REMOVE EXISTING BOLLARD
118	CAP EXISTING WATER LINE
132	REMOVE EXISTING TREE (NUMBERS SHOWN ARE APPROXIMATE)

LEGEND

- EXISTING DIRT ROAD
- LIMITS OF DISTURBANCE
- W_x EXISTING WATERLINE TO REMAIN
- C_x EXISTING UNDERGROUND COMM. TO REMAIN
- SS_x EXISTING SANITARY SEWER LINE TO REMAIN
- E_x EXISTING UNDERGROUND ELECTRICAL LINE TO REMAIN
- T_x EXISTING PHONE LINE TO REMAIN
- EXISTING ELECTRICAL MANHOLE/HANDHOLE TO REMAIN
- EXISTING FIRE HYDRANT TO REMAIN
- EXISTING WATER VALVE TO REMAIN
- EXISTING COMMUNICATION JUNCTION BOX TO REMAIN
- REMOVE EXISTING TREE
- EXISTING TREE TO REMAIN

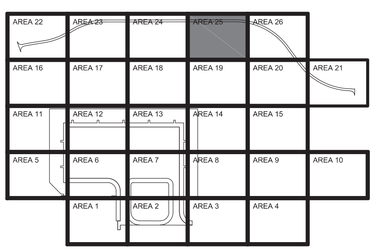

AREA 25
KEY PLAN

GRAPHIC SCALE
0 15' 30' 60'
SCALE: 1"=30'

NORTH ARROW
TRUE N

IF SHEET IS LESS THAN 22" X 34" REDUCED PRINT. USE GRAPHIC SCALES

NAVFAC

STATE OF TEXAS
JENNIFER M. HAYNES
90167
LICENSED
PROFESSIONAL ENGINEER
1/27/2026
TEXAS REGISTERED ENGINEERING FIRM F-3966 SEAL

Jacobs / BURNS McDONNELL
JACOBS/B&M, A JOINT VENTURE
1100 NORTH GLEBE ROAD
SUITE 500
ARLINGTON, VA 22201
A/E Contract No. N62742-20-D-0002
A/E Task Order No. N6274221F0315
JCG NO. 03430603
A/E INFO

APPROVED
FOR COMMANDER NAVFAC DATE 02/02/2026

ACTIVITY
AFIMSC APPROVAL PER NAVFAC SAT-TO CHECKLIST

SATISFACTORY TO DATE 31 DEC 2025

DES:	JMH	DRW:	SMC	REV:	ATM
PM/OM					KKK
BRANCH MANAGER					SMK
CHIEF ENG/ARCH					SMK
FIRE PROTECTION					RO

DEPARTMENT OF THE NAVY
NAVFAC PACIFIC
NAVAL FACILITIES ENGINEERING SYSTEMS COMMAND
NAVAL FACILITIES ENGINEERING SYSTEMS COMMAND ~ PACIFIC
JOINT REGION MARIANAS (JRM)
ANDERSEN AIR FORCE BASE
GUAM

FY24 AJJY183012 (P-012),
PDI: NORTH AIRCRAFT PARKING RAMP

DEMOLITION PLAN - AREA 25

SCALE: AS SHOWN
EPROJECTS NO.: 1665555
CONSTR CONTROL NO.
NAVFAC DRAWING NO. 17361704
SHEET 82 OF 377

CD126

REDESIGN FINAL SUBMITTAL

FILE NAME: U:\BLDG\NAVFAC Pacific\03430603 - P-012 North Aircraft Parking Ramp\700 Working Documents\740 Sheets\740.01 Civil\P012_1665555_CD126.dwg
LAYOUT NAME: DEMOLITION PLAN - AREA 25
PLOTTED: 01/27/2026 9:38pm
USER: CamersS

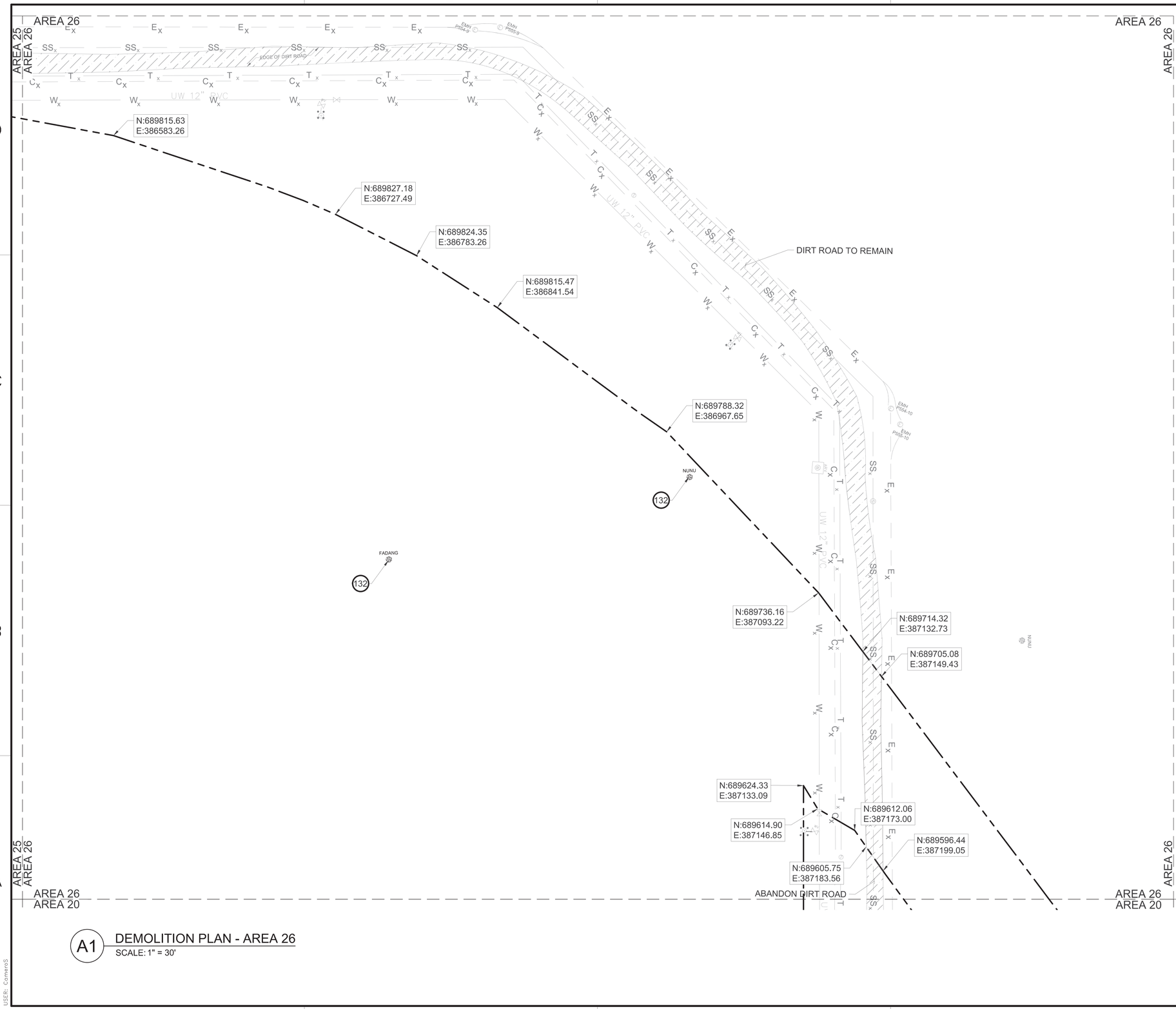

A1 DEMOLITION PLAN - AREA 26
SCALE: 1" = 30'

GENERAL NOTES

A	EXISTING IMPROVEMENTS NOT SHOWN REMOVED ON DEMOLITION PLAN SHEETS MUST BE PROTECTED IN PLACE.
B	COMPLY WITH ENVIRONMENTAL REQUIREMENTS AND REGULATIONS. REFER TO DIVISIONS 01 AND 02 SPECIFICATIONS.

KEYNOTES

132	REMOVE EXISTING TREE (NUMBERS SHOWN ARE APPROXIMATE)

LEGEND

- EXISTING DIRT ROAD
- LIMITS OF DISTURBANCE
- W_x — REMOVE EXISTING WATERLINE
- C_x — EXISTING UNDERGOUND COMM. TO REMAIN
- W_x — EXISTING WATERLINE TO REMAIN
- SS_x — EXISTING SANITARY SEWER LINE TO REMAIN
- E_x — EXISTING UNDERGROUND ELECTRICAL LINE TO REMAIN
- T_x — EXISTING PHONE LINE TO REMAIN
- EXISTING ELECTRICAL MANHOLE/HANDHOLE TO REMAIN
- EXISTING WATER VALVE TO REMAIN
- EXISTING FIRE HYDRANT TO REMAIN
- EXISTING WATER METER TO REMAIN
- EXISTING COMMUNICATION JUNCTION BOX TO REMAIN
- AIR RELEASE VALVE TO REMAIN
- EXISTING TREE TO REMAIN
- REMOVE EXISTING TREE

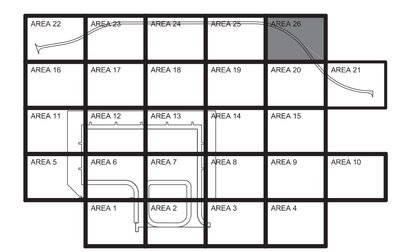

AREA 26
KEY PLAN

GRAPHIC SCALE
0 15' 30' 60'
SCALE: 1"=30'

NORTH ARROW
TRUE N

STATE OF TEXAS
JENNIFER M. HAYNES
90167
LICENSED
PROFESSIONAL ENGINEER
1/27/2026
TEXAS REGISTERED ENGINEERING FIRM F-3966 SEAL

Jacobs / BURNS McDONNELL
JACOBS/B&M, A JOINT VENTURE
1100 NORTH GLEBE ROAD
SUITE 500
ARLINGTON, VA 22201
A/E Contract No. N62742-20-D-0002
A/E Task Order No. N6274221F0315
JCG NO. 03430603
A/E INFO

APPROVED
FOR COMMANDER NAVFAC DATE 02/02/2026

ACTIVITY
AFIMSC APPROVAL PER NAVFAC SAT-TO CHECKLIST

SATISFACTORY TO DATE 31 DEC 2025

DES:	JMH	DRW: SMC	REV: ATM
PM/DM			KKK
BRANCH MANAGER			SMK
CHIEF ENG/ARCH			SMK
FIRE PROTECTION			RO

DEPARTMENT OF THE NAVY
NAVFAC PACIFIC
NAVAL FACILITIES ENGINEERING SYSTEMS COMMAND
NAVAL FACILITIES ENGINEERING SYSTEMS COMMAND ~ PACIFIC
JOINT REGION MARIANAS (JRM)
ANDERSEN AIR FORCE BASE
GUAM

FY24 AJJY183012 (P-012),
PDI: NORTH AIRCRAFT PARKING RAMP
DEMOLITION PLAN - AREA 26

SCALE: AS SHOWN
EPROJECTS NO.: 1665555
CONSTR CONTROL NO.
NAVFAC DRAWING NO. 17361705
SHEET 83 OF 377
CD127

REDESIGN FINAL SUBMITTAL

IF SHEET IS LESS THAN 22" X 34"
REDUCED PRINT. USE GRAPHIC SCALES

FILE NAME: U:\BLDG\NAVFAC Pacific\03430603 - P-012 North Aircraft Parking Ramp\700 Working Documents\740 Sheets\740.01 Civil\P012_1665555_CD127.dwg
LAYOUT NAME: DEMOLITION PLAN - AREA 26
PLOTTED: 01/27/2026 9:40pm
USER: CamerasS

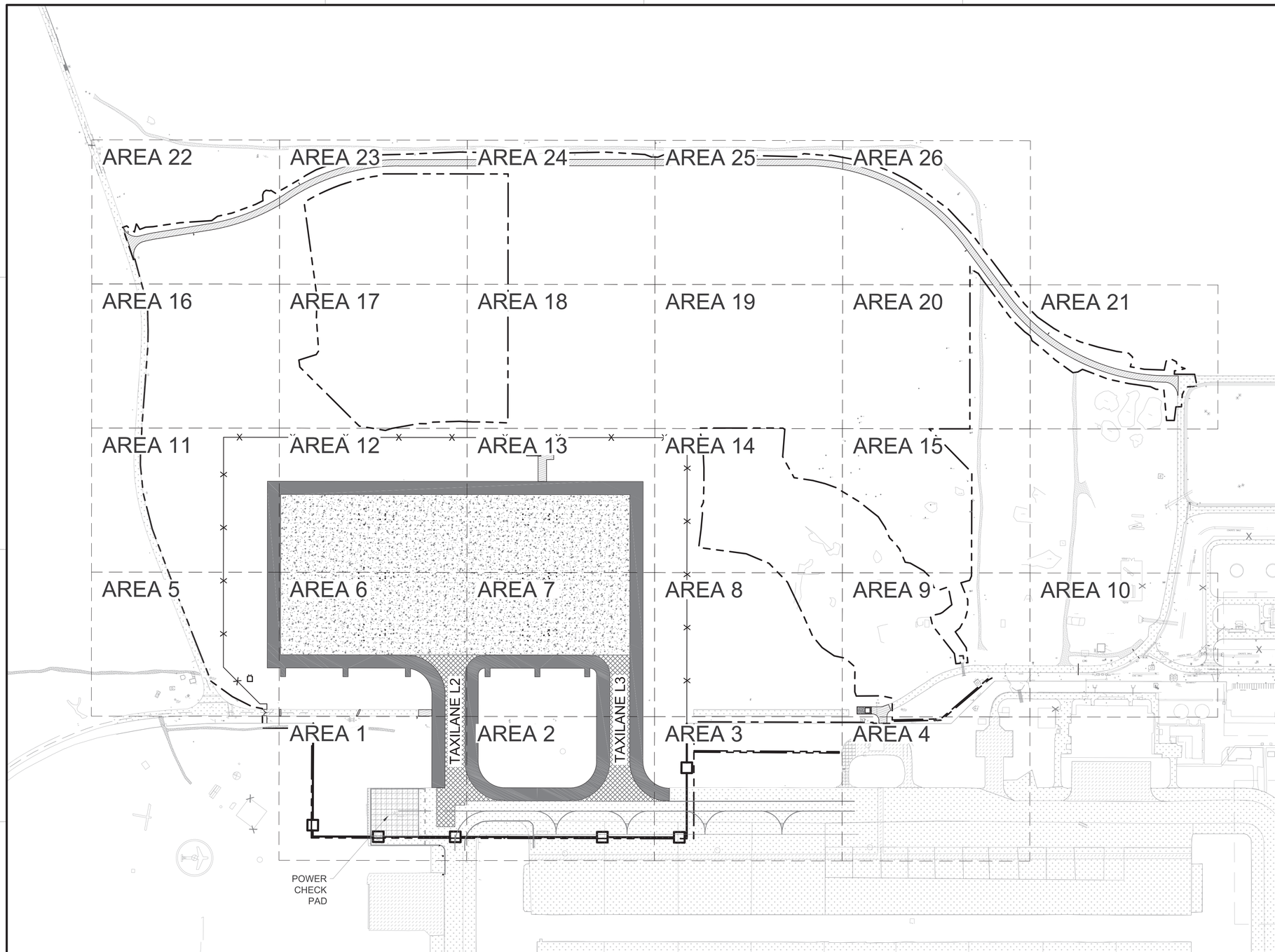

A1 OVERALL SITE & PAVING PLAN
SCALE: 1" = 200'

GENERAL NOTES

A	REFER TO ELECTRICAL PLANS FOR SITE LIGHTING INFORMATION
B	RELOCATE FREE ZONE FENCING TO ACCOMMODATE MORE AIRCRAFT PARKING ON THE APRON THROUGHOUT CONSTRUCTION. ASSUME FREE ZONE FENCING WILL REQUIRE MOVEMENT 4 TIMES PER YEAR FOR A TOTAL OF APPROXIMATELY 120 DAYS TOTAL. FREE ZONE RELOCATION MAY BE MINIMIZED IF CONSTRUCTION OF THE TAXILANE TIE-IN WORK IS SCHEDULED OUTSIDE OF THE BASE EXERCISE PERIODS WHICH GENERALLY RUNS FROM FEBRUARY TO AUGUST EACH YEAR. COORDINATE WITH CONTRACTING OFFICER AND 36 OSS/OSAA AIRFIELD MANAGEMENT (DAMON.SHEPHERD@US.AF.MIL, 366-1010) TO DECONFLICT WITH LARGE FORCE EXERCISES AND FOR EXACT PLACEMENT OF FREE ZONE FENCING DURING TAXIWAY TIE-IN WORK.

LEGEND

- AIRFIELD CONCRETE PAVEMENT, RE: C1/CS501
- AIRFIELD CONCRETE PAVEMENT AT TAXILANES L2 AND L3 RE: D1/CS501
- ASPHALT SHOULDER PAVEMENT, RE: C2/CS501
- ASPHALT ROADWAY, RE: C3/CS501
- EXISTING CONCRETE PAVEMENT
- EXISTING ASPHALT PAVEMENT
- LIMITS OF DISTURBANCE
- 7' HIGH SECURITY FENCE, RE: C1/CS505
- TEMPORARY FENCE (FREE ZONE BOUNDARY), RE: A1/CS506

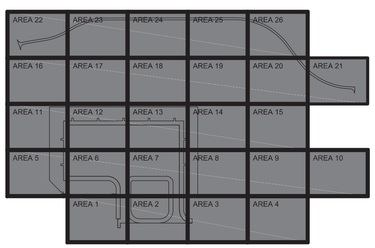

OVERALL KEY PLAN

GRAPHIC SCALE

0 100' 200' 400'

SCALE: 1"=200'

NORTH ARROW

TRUE N

NAVFAC

STATE OF TEXAS
JENNIFER M. HAYNES
90167
LICENSED
PROFESSIONAL ENGINEER
1/27/2026
TEXAS REGISTERED ENGINEERING FIRM F-3966 SEAL

Jacobs / BURNS McDONNELL
JACOBS/B&M, A JOINT VENTURE
1100 NORTH GLEBE ROAD
SUITE 500
ARLINGTON, VA 22201

A/E Contract No. N62742-20-D-0002
A/E Task Order No. N62742219 0315
JCG NO. 0343603
A/E INFO

APPROVED
FOR COMMANDER NAVFAC DATE 02/02/2026

ACTIVITY
AFIMSC APPROVAL PER NAVFAC SAT-TO CHECKLIST

SATISFACTORY TO DATE 31 DEC 2025

DES:	JMH	DRW:	SMC	REV:	ATM
PM/DM					KKK
BRANCH MANAGER					SMK
CHIEF ENG/ARCH					SMK
FIRE PROTECTION					RO

DEPARTMENT OF THE NAVY
NAVFAC PACIFIC
NAVAL FACILITIES ENGINEERING SYSTEMS COMMAND
NAVAL FACILITIES ENGINEERING SYSTEMS COMMAND – PACIFIC
JOINT REGION MARIANAS (JRM)
ANDERSEN AIR FORCE BASE
GUAM

FY24 AUJY183012 (P-012),
PDI: NORTH AIRCRAFT PARKING RAMP

OVERALL SITE & PAVING PLAN

SCALE: AS SHOWN
EPROJECTS NO.: 1665555
CONSTR CONTROL NO.
NAVFAC DRAWING NO. 17361716
SHEET 93 OF 377

CS101

REDESIGN FINAL SUBMITTAL

IF SHEET IS LESS THAN 22" X 34" REDUCED PRINT. USE GRAPHIC SCALES

FILE NAME: U:\BLDG\NAVFAC Pacific\0343603 – P-012 North Aircraft Parking Ramp\700 Working Documents\740 Sheets\740.01 Civil\P012_1665555_CS101.dwg
LAYOUT NAME: OVERALL SITE PLAN
PLOTTED: 01/27/2026 10:09am
USER: CamieroS

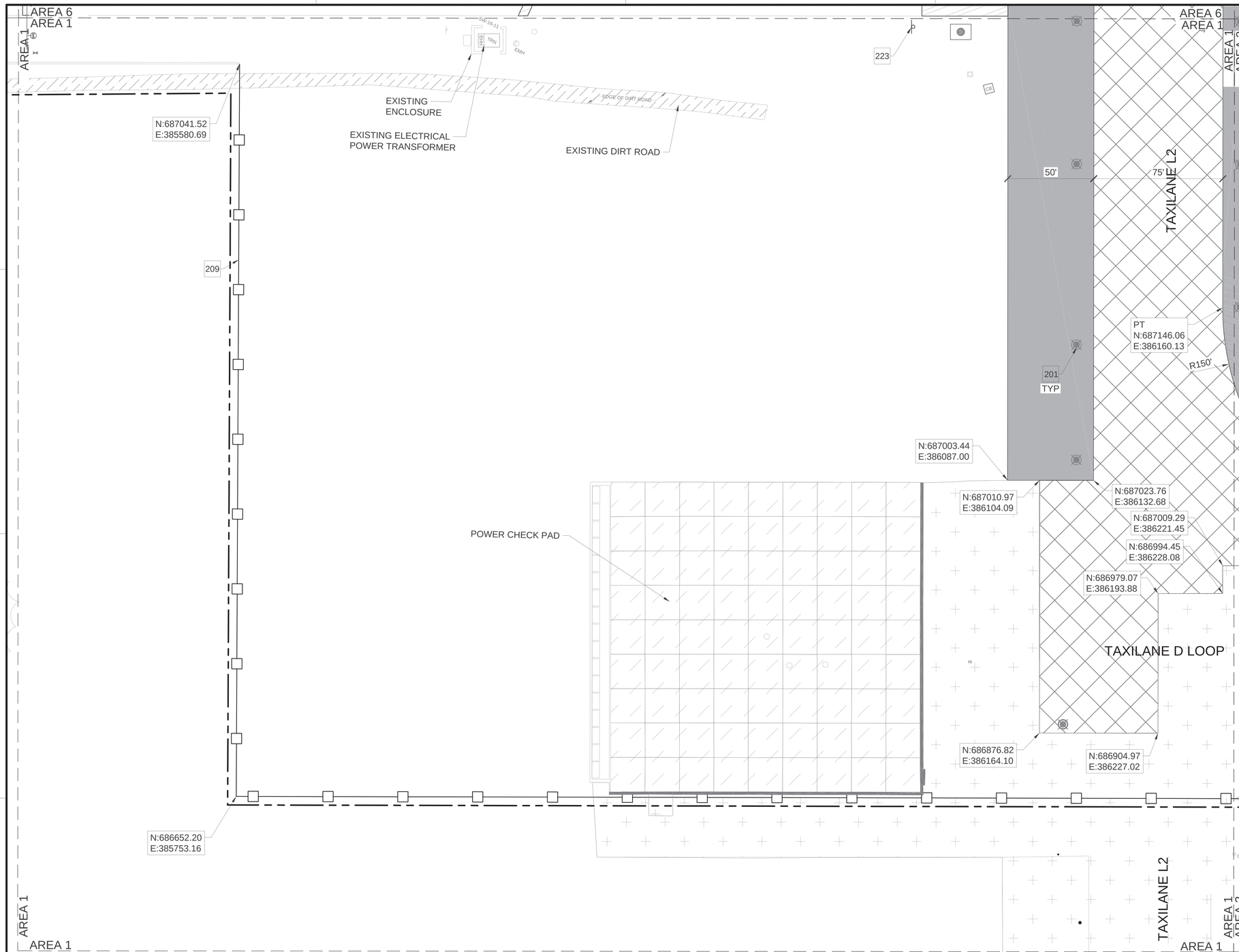

A1 SITE & PAVING PLAN - AREA 1
SCALE: 1" = 30'

GENERAL NOTES

A	DIMENSIONS ARE TO BACK OF CURB OR EDGE OF PAVEMENT, UNLESS NOTED OTHERWISE
B	REFER TO ELECTRICAL PLANS FOR SITE LIGHTING INFORMATION
C	REFER TO SHEETS CS130 - CS146 FOR PAVEMENT MARKING PLANS
D	RELOCATE FREE ZONE FENCING TO ACCOMMODATE MORE AIRCRAFT PARKING ON THE APRON THROUGHOUT CONSTRUCTION. ASSUME FREE ZONE FENCING WILL REQUIRE MOVEMENT 4 TIMES PER YEAR FOR A TOTAL OF APPROXIMATELY 120 DAYS TOTAL. FREE ZONE RELOCATION MAY BE MINIMIZED IF CONSTRUCTION OF THE TAXILANE TIE-IN WORK IS SCHEDULED OUTSIDE OF THE BASE EXERCISE PERIODS WHICH GENERALLY RUNS FROM FEBRUARY TO AUGUST EACH YEAR. COORDINATE WITH CONTRACTING OFFICER AND 36 OSS/OSAA AIRFIELD MANAGEMENT (DAMON.SHEPHERD@US.AF.MIL, 366-1010) TO DECONFLICT WITH LARGE FORCE EXERCISES AND FOR EXACT PLACEMENT OF FREE ZONE FENCING DURING TAXIWAY TIE-IN WORK.

KEYNOTES

201	TAXIWAY EDGE LIGHTS, REFER TO ELECTRICAL PLANS
209	TEMPORARY FENCE (FREE ZONE BOUNDARY), RE: A1/CS506
223	STOP SIGN, RE: A1/CS503

LEGEND

- AIRFIELD CONCRETE PAVEMENT AT TAXILANES L2 AND L3 RE: D1/CS501
- ASPHALT SHOULDER PAVEMENT, RE: C2/CS501
- EXISTING CONCRETE PAVEMENT
- EXISTING ASPHALT PAVEMENT
- EXISTING DIRT ROAD
- LIMITS OF DISTURBANCE
- TEMPORARY FENCE (FREE ZONE BOUNDARY), RE: A1/CS506
- EXISTING CONCRETE WALL
- STOP SIGN, RE: A1/CS503
- CATCH BASIN, RE: A3/CG503
- ELECTRICAL / COMM MANHOLE
- TAXIWAY EDGE LIGHTS
- EXISTING ELECTRICAL MANHOLE
- PT POINT OF TANGENT
- EXISTING TAXIWAY EDGE LIGHT

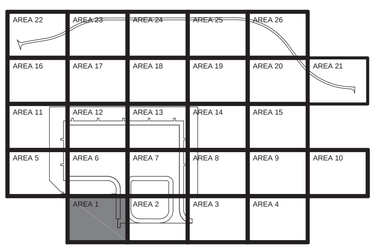

AREA 1
KEY PLAN

GRAPHIC SCALE
0 15' 30' 60'
SCALE: 1"=30'

NORTH ARROW
TRUE N

IF SHEET IS LESS THAN 22" X 34" REDUCED PRINT. USE GRAPHIC SCALES

NAVFAC

STATE OF TEXAS
ANDREW T. MCCOY
96627
LICENSED PROFESSIONAL ENGINEER
1/20/2026
TEXAS REGISTERED ENGINEERING FIRM F-2966 SEAL

Jacobs / BURNS & McDONNELL
JACOBS/B&M, A JOINT VENTURE
1100 NORTH GLEBE ROAD
SUITE 500
ARLINGTON, VA 22201
A/E Contract No. N62742-20-D-0002
A/E Task Order No. N6274221F0315
JCG NO. 0343603
A/E INFO

APPROVED
FOR COMMANDER NAVFAC DATE 02/02/2026

ACTIVITY
AFIMSC APPROVAL PER NAVFAC SAT-TO CHECKLIST
SATISFACTORY TO DATE 31 DEC 2025

DES:	JMH	DRW: SMC	REV: ATM
PM/DM			KKK
BRANCH MANAGER			SMK
CHIEF ENG/ARCH			SMK
FIRE PROTECTION			RO

DEPARTMENT OF THE NAVY
NAVAL FACILITIES ENGINEERING SYSTEMS COMMAND
NAVFAC PACIFIC
NAVAL FACILITIES ENGINEERING SYSTEMS COMMAND – PACIFIC
JOINT REGION MARIANAS (JRM)
ANDERSEN AIR FORCE BASE
GUAM

FY24 AUY183012 (P-012)
PDI: NORTH AIRCRAFT PARKING RAMP

SITE & PAVING PLAN - AREA 1

SCALE: AS SHOWN
EPROJECTS NO.: 1665555
CONSTR CONTROL NO.
NAVFAC DRAWING NO. 17361717
SHEET 94 OF 377

CS102

REDESIGN FINAL SUBMITTAL

FILE NAME: U:\BLDG\NAVFAC Pacific\D3430603 – P-012 North Aircraft Parking Ramp\700 Working Documents\740 Sheets\740.01 Civil\P012_1665555_CS102.dwg
LAYOUT NAME: SITE PLAN – AREA 1
PLOTTED: 01/13/2026 11:07am
USER: CamerosS

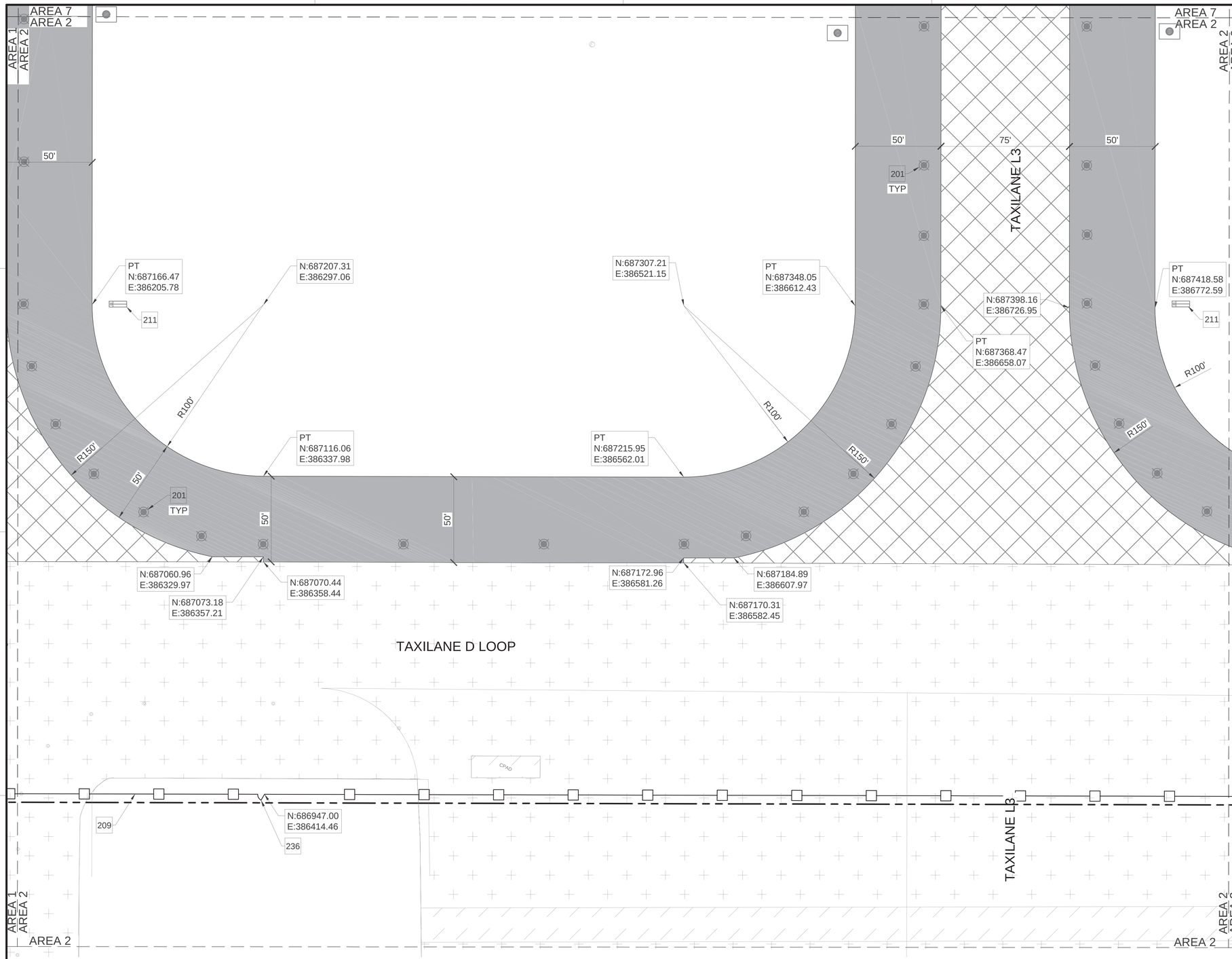

A1 SITE & PAVING PLAN - AREA 2
SCALE: 1" = 30'

GENERAL NOTES

A	DIMENSIONS ARE TO BACK OF CURB OR EDGE OF PAVEMENT, UNLESS NOTED OTHERWISE
B	REFER TO ELECTRICAL PLANS FOR SITE LIGHTING INFORMATION
C	REFER TO SHEETS CS130 - CS146 FOR PAVEMENT MARKING PLANS
D	RELOCATE FREE ZONE FENCING TO ACCOMMODATE MORE AIRCRAFT PARKING ON THE APRON THROUGHOUT CONSTRUCTION. ASSUME FREE ZONE FENCING WILL REQUIRE MOVEMENT 4 TIMES PER YEAR FOR A TOTAL OF APPROXIMATELY 120 DAYS TOTAL. FREE ZONE RELOCATION MAY BE MINIMIZED IF CONSTRUCTION OF THE TAXILANE TIE-IN WORK IS SCHEDULED OUTSIDE OF THE BASE EXERCISE PERIODS WHICH GENERALLY RUNS FROM FEBRUARY TO AUGUST EACH YEAR. COORDINATE WITH CONTRACTING OFFICER AND 36 OSS/OSAA AIRFIELD MANAGEMENT (DAMON.SHEPHERD@US.AF.MIL, 366-1010) TO DECONFLICT WITH LARGE FORCE EXERCISES AND FOR EXACT PLACEMENT OF FREE ZONE FENCING DURING TAXIWAY TIE-IN WORK.

KEYNOTES

201	TAXIWAY EDGE LIGHTS, REFER TO ELECTRICAL PLANS
209	TEMPORARY FENCE (FREE ZONE BOUNDARY), RE: A1/CS506
211	AIRFIELD GUIDANCE SIGN
236	PERSONNEL GATE, RE: C4/CS507

LEGEND

- AIRFIELD CONCRETE PAVEMENT AT TAXILANES L2 AND L3 RE: D1/CS501
- ASPHALT SHOULDER PAVEMENT, RE: C2/CS501
- EXISTING ASPHALT PAVEMENT
- EXISTING CONCRETE PAVEMENT
- LIMITS OF DISTURBANCE
- TEMPORARY FENCE (FREE ZONE BOUNDARY), RE: A1/CS506
- ELECTRICAL / COMM MANHOLE
- TAXIWAY EDGE LIGHTS
- AIRFIELD GUIDANCE SIGN
- EXISTING ELECTRICAL MANHOLE/ HANDHOLE
- PT — POINT OF TANGENT
- EXISTING TAXIWAY EDGE LIGHT

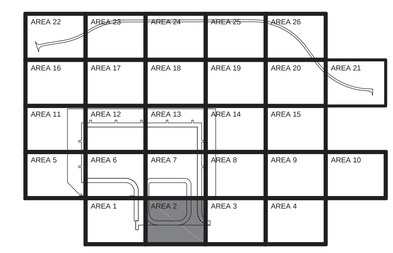

AREA 2
KEY PLAN

GRAPHIC SCALE
0 15' 30' 60'
SCALE: 1"=30'

NORTH ARROW
TRUE N

STATE OF TEXAS
ANDREW T. MCCOY
96627
LICENSED
PROFESSIONAL ENGINEER
1/20/2026
TEXAS REGISTERED ENGINEERING FIRM F-2966 SEAL

Jacobs / BURNS & McDONNELL
JACOBS/B&M, A JOINT VENTURE
1100 NORTH GLEBE ROAD
SUITE 500
ARLINGTON, VA 22201
A/E Contract No. N62742-20-D-0002
A/E Task Order No. N6274221F0315
JCG NO. 0343603
A/E INFO

APPROVED
FOR COMMANDER NAVFAC DATE 02/02/2026

ACTIVITY
AFIMSC APPROVAL PER NAVFAC SAT-TO CHECKLIST
SATISFACTORY TO DATE 31 DEC 2025

DES: JMH	DRW: SMC	REV:	ATM
PM/DM			KKK
BRANCH MANAGER			SMK
CHIEF ENG/ARCH			SMK
FIRE PROTECTION			RO

DEPARTMENT OF THE NAVY
NAVFAC PACIFIC
NAVAL FACILITIES ENGINEERING SYSTEMS COMMAND
NAVAL FACILITIES ENGINEERING SYSTEMS COMMAND – PACIFIC
JOINT REGION MARIANAS (JRM)
ANDERSEN AIR FORCE BASE
GUAM

FY24 AUY183012 (P-012),
PDI: NORTH AIRCRAFT PARKING RAMP
SITE & PAVING PLAN - AREA 2

SCALE: AS SHOWN
EPROJECTS NO.: 1665555
CONSTR CONTROL NO.
NAVFAC DRAWING NO. 17361718
SHEET 95 OF 377
CS103

REDESIGN FINAL SUBMITTAL

IF SHEET IS LESS THAN 22" X 34" REDUCED PRINT. USE GRAPHIC SCALES

FILE NAME: U:\BLDG\NAVFAC Pacific\03430603 – P-012 North Aircraft Parking Ramp\700 Working Documents\740 Sheets\740.01 Civil\P012_1665555_CS103.dwg
LAYOUT NAME: SITE PLAN – AREA 2
PLOTTED: 01/13/2026 11:03am
USER: CamerosS



A1 SITE & PAVING PLAN - AREA 3

SCALE: 1" = 30'

GENERAL NOTES

A	DIMENSIONS ARE TO BACK OF CURB OR EDGE OF PAVEMENT, UNLESS NOTED OTHERWISE
B	REFER TO ELECTRICAL PLANS FOR SITE LIGHTING INFORMATION
C	REFER TO SHEETS CS130 - CS146 FOR PAVEMENT MARKING PLANS
D	RELOCATE FREE ZONE FENCING TO ACCOMMODATE MORE AIRCRAFT PARKING ON THE APRON THROUGHOUT CONSTRUCTION. ASSUME FREE ZONE FENCING WILL REQUIRE MOVEMENT 4 TIMES PER YEAR FOR A TOTAL OF APPROXIMATELY 120 DAYS TOTAL. FREE ZONE RELOCATION MAY BE MINIMIZED IF CONSTRUCTION OF THE TAXILANE TIE-IN WORK IS SCHEDULED OUTSIDE OF THE BASE EXERCISE PERIODS WHICH GENERALLY RUNS FROM FEBRUARY TO AUGUST EACH YEAR. COORDINATE WITH CONTRACTING OFFICER AND 36 OSS/OSAA AIRFIELD MANAGEMENT (DAMON.SHEPHERD@US.AF.MIL, 366-1010) TO DECONFLICT WITH LARGE FORCE EXERCISES AND FOR EXACT PLACEMENT OF FREE ZONE FENCING DURING TAXIWAY TIE-IN WORK.

KEYNOTES

201	TAXIWAY EDGE LIGHTS, REFER TO ELECTRICAL PLANS
204	7' HIGH SECURITY FENCE, RE: C1/CS505
209	TEMPORARY FENCE (FREE ZONE BOUNDARY), RE: A1/CS506

LEGEND

- AIRFIELD CONCRETE PAVEMENT AT TAXILANES L2 AND L3 RE: D1/CS501
- ASPHALT SHOULDER PAVEMENT, RE: C2/CS501
- EXISTING CONCRETE PAVEMENT
- EXISTING ASPHALT PAVEMENT
- LIMITS OF DISTURBANCE
- TEMPORARY FENCE (FREE ZONE BOUNDARY), RE: A1/CS506
- EXISTING CONCRETE WALL
- TAXIWAY EDGE LIGHTS
- ELECTRICAL / COMM MANHOLE
- EXISTING COMMUNICATION MANHOLE
- EXISTING ELECTRICAL MANHOLE
- EXISTING UTILITY HANDHOLE

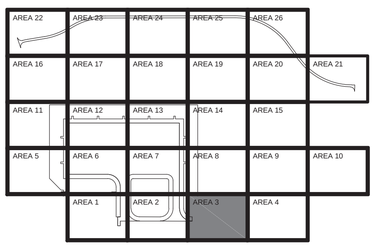

AREA 3
KEY PLAN

GRAPHIC SCALE

0 15' 30' 60'

SCALE: 1"=30'

NORTH ARROW

TRUE N

NAVFAC

STATE OF TEXAS
ANDREW T. MCCOY
96627
LICENSED
PROFESSIONAL ENGINEER
1/20/2026
TEXAS REGISTERED ENGINEERING FIRM F-2966 SEAL

Jacobs / BURNS McDONNELL
JACOBS/B&M, A JOINT VENTURE
1100 NORTH GLEBE ROAD
SUITE 500
ARLINGTON, VA 22201

A/E Contract No. N62742-20-D-0002
A/E Task Order No. N6274221F0315
JCG NO. 03430603

A/E INFO

APPROVED
FOR COMMANDER NAVFAC DATE 02/02/2026

ACTIVITY
AFIMSC APPROVAL PER NAVFAC SAT-TO CHECKLIST

SATISFACTORY TO DATE 31 DEC 2025

DES:	JMH	DRW:	SMC	REV:	ATM

PM/OM	KKK
BRANCH MANAGER	SMK
CHIEF ENG/ARCH	SMK
FIRE PROTECTION	RO

DEPARTMENT OF THE NAVY
NAVFAC PACIFIC
NAVAL FACILITIES ENGINEERING SYSTEMS COMMAND
NAVAL FACILITIES ENGINEERING SYSTEMS COMMAND – PACIFIC
JOINT REGION MARIANAS (JRM)
ANDERSEN AIR FORCE BASE
GUAM

FY24 AJJY183012 (P-012)
PDI: NORTH AIRCRAFT PARKING RAMP

SITE & PAVING PLAN - AREA 3

SCALE: AS SHOWN
EPROJECTS NO.: 1665555
CONSTR CONTROL NO.
NAVFAC DRAWING NO. 17361719
SHEET 96 OF 377

CS104

REDESIGN FINAL SUBMITTAL

IF SHEET IS LESS THAN 22" X 34" REDUCED PRINT. USE GRAPHIC SCALES

FILE NAME: U:\BLDG\NAVFAC Pacific\03430603 – P-012 North Aircraft Parking Ramp\700 Working Documents\740 Sheets\740.01 Civil\P012_1665555_CS104.dwg
LAYOUT NAME: SITE PLAN – AREA 3
PLOTTED: 01/13/2026 10:54am
USER: CamernS

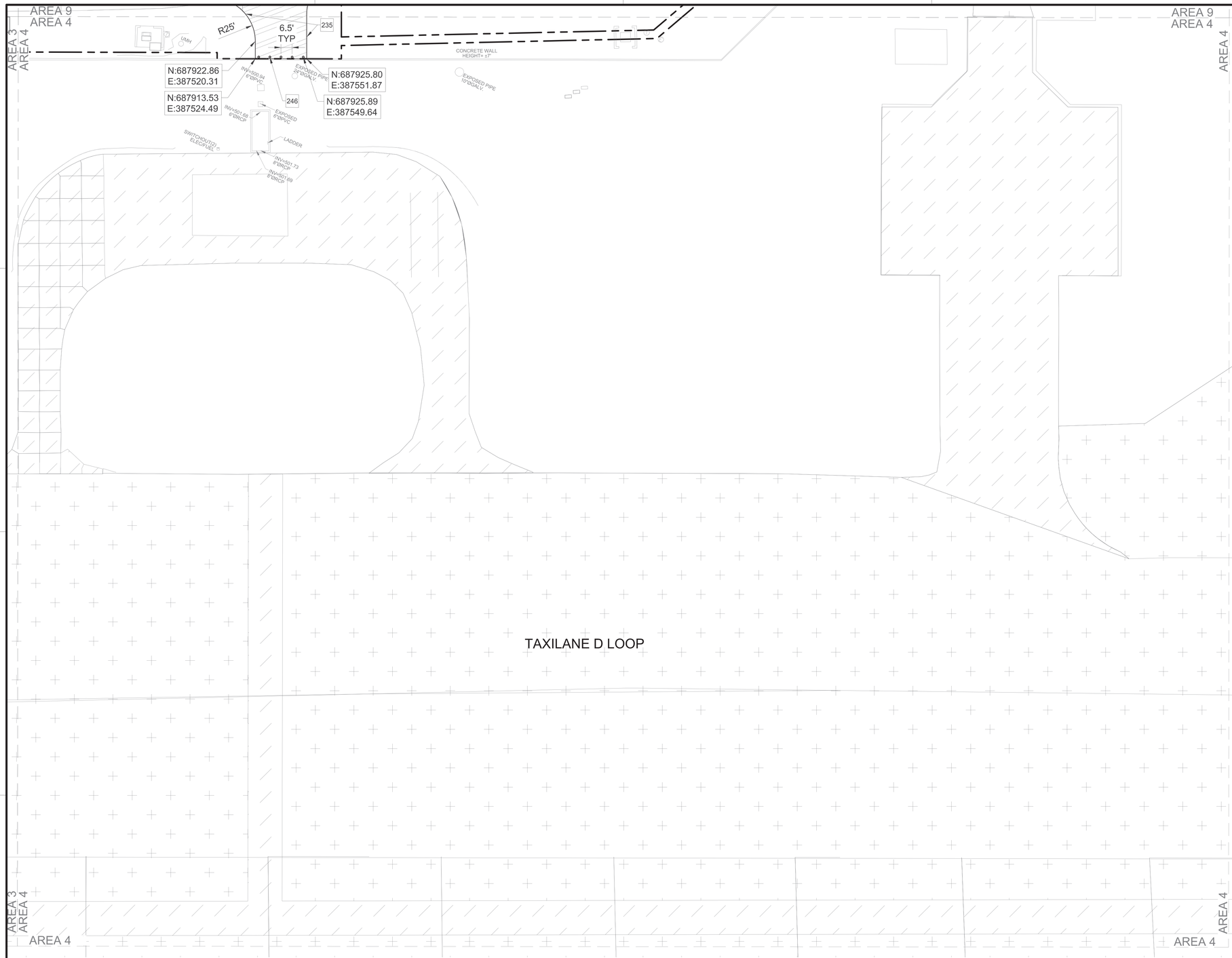

A1 SITE & PAVING PLAN - AREA 4
SCALE: 1" = 30'

GENERAL NOTES

A	DIMENSIONS ARE TO BACK OF CURB OR EDGE OF PAVEMENT, UNLESS NOTED OTHERWISE

KEYNOTES

235	EDGE OF PAVEMENT / ASPHALT TAPER, RE: D4/CS501
246	BOLLARD, RE: A4/CS504

LEGEND

- ASPHALT ROADWAY, RE: C3/CS501
- EXISTING CONCRETE PAVEMENT
- EXISTING ASPHALT PAVEMENT
- LIMITS OF DISTURBANCE
- EXISTING CONCRETE WALL
- EXISTING COMMUNICATION MANHOLE
- EXISTING ELECTRICAL MANHOLE/ HANDHOLE
- BOLLARD, RE: A4/CS504
- EXISTING UTILITY HANDHOLE
- EXISTING EXPOSED GALVANIZED PIPE
- EXISTING EXPOSED PVC

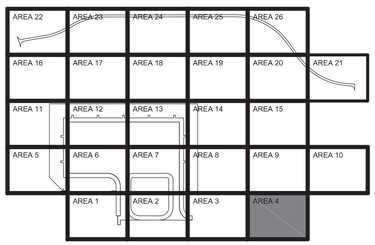

AREA 4
KEY PLAN

GRAPHIC SCALE
0 15' 30' 60'
SCALE: 1"=30'

NORTH ARROW
TRUE N

JENNIFER M. HAYNES
90167
LICENSED
PROFESSIONAL ENGINEER
STATE OF TEXAS
1/20/2026
TEXAS REGISTERED ENGINEERING FIRM F-3966 SEAL

Jacobs / BURNS McDONNELL
JACOBS/B&M, A JOINT VENTURE
1100 NORTH GLEBE ROAD
SUITE 500
ARLINGTON, VA 22201
A/E Contract No. N62742-20-D-0002
A/E Task Order No. N6274221F0315
JCG NO. 03430603
A/E INFO

APPROVED
FOR COMMANDER NAVFAC DATE 02/02/2026

ACTIVITY
AFIMSC APPROVAL PER NAVFAC SAT-TO CHECKLIST

SATISFACTORY TO DATE 31 DEC 2025

DES:	JMH	DRW: SMC	REV: ATM
PM/DM			KKK
BRANCH MANAGER			SMK
CHIEF ENG/ARCH			SMK
FIRE PROTECTION			RO

DEPARTMENT OF THE NAVY
NAVFAC PACIFIC
NAVAL FACILITIES ENGINEERING SYSTEMS COMMAND
NAVAL FACILITIES ENGINEERING SYSTEMS COMMAND ~ PACIFIC
JOINT REGION MARIANAS (JRM)
ANDERSEN AIR FORCE BASE
GUAM

FY24 AJJY183012 (P-012)
PDI: NORTH AIRCRAFT PARKING RAMP
SITE & PAVING PLAN - AREA 4

SCALE: AS SHOWN
EPROJECTS NO.: 1665555
CONSTR CONTROL NO.
NAVFAC DRAWING NO. 17361720
SHEET 97 OF 377

CS105

REDESIGN FINAL SUBMITTAL

IF SHEET IS LESS THAN 22" X 34" REDUCED PRINT. USE GRAPHIC SCALES

FILE NAME: U:\BLDG\NAVFAC Pacific\03430603 - P-012 North Aircraft Parking Ramp\700 Working Documents\740 Sheets\740.01 Civil\P012_1665555_CS105.dwg
LAYOUT NAME: SITE PLAN - AREA 4
PLOTTED: 01/12/2026 8:55pm
USER: CamaroS

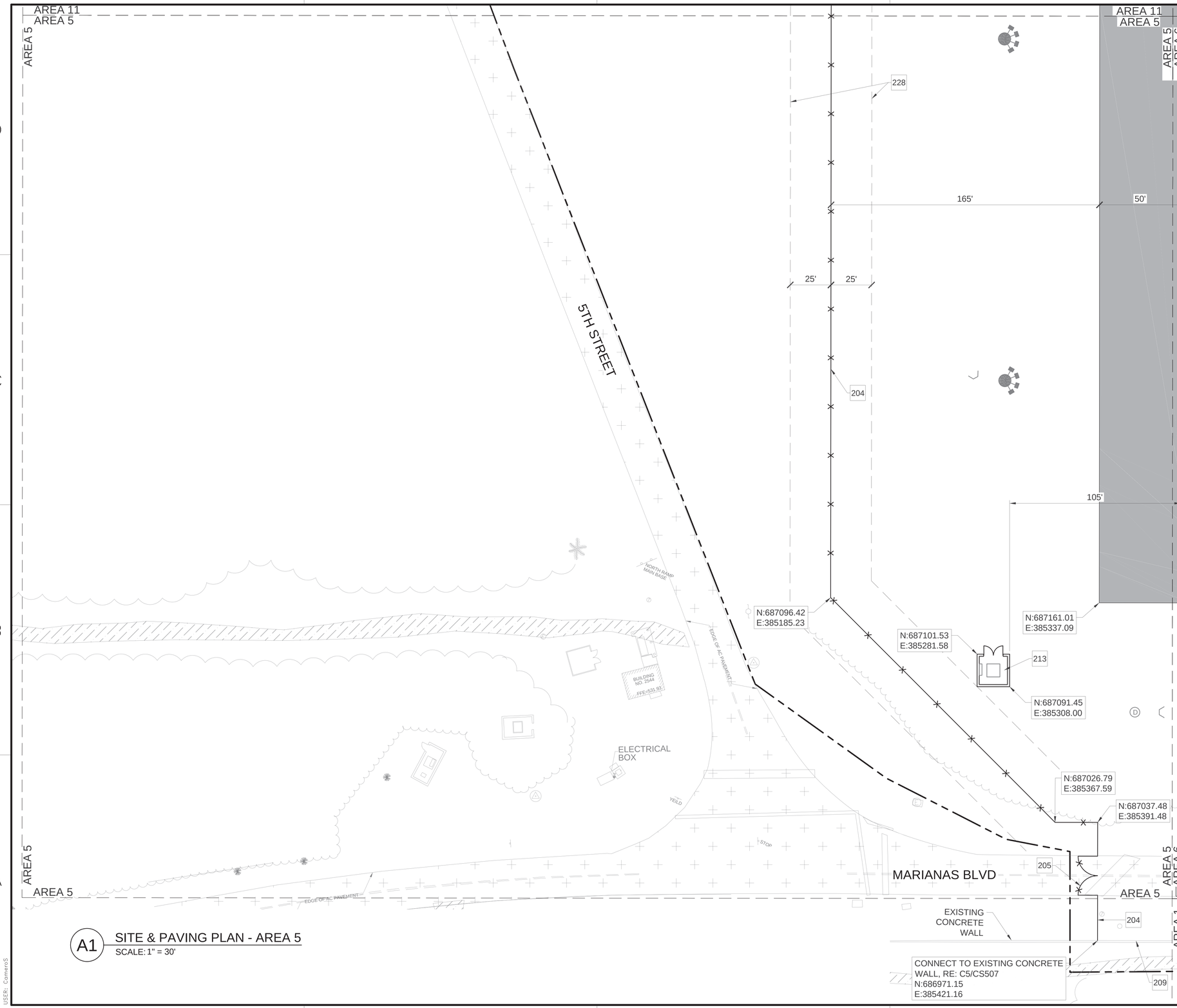

A1 SITE & PAVING PLAN - AREA 5
SCALE: 1" = 30'

GENERAL NOTES

A	DIMENSIONS ARE TO BACK OF CURB OR EDGE OF PAVEMENT, UNLESS NOTED OTHERWISE
B	REFER TO ELECTRICAL PLANS FOR SITE LIGHTING INFORMATION
C	REFER TO SHEETS CS130 - CS146 FOR PAVEMENT MARKING PLANS
D	RELOCATE FREE ZONE FENCING TO ACCOMMODATE MORE AIRCRAFT PARKING ON THE APRON THROUGHOUT CONSTRUCTION. ASSUME FREE ZONE FENCING WILL REQUIRE MOVEMENT 4 TIMES PER YEAR FOR A TOTAL OF APPROXIMATELY 120 DAYS TOTAL. FREE ZONE RELOCATION MAY BE MINIMIZED IF CONSTRUCTION OF THE TAXILANE TIE-IN WORK IS SCHEDULED OUTSIDE OF THE BASE EXERCISE PERIODS WHICH GENERALLY RUNS FROM FEBRUARY TO AUGUST EACH YEAR. COORDINATE WITH CONTRACTING OFFICER AND 36 OSS/OSAA AIRFIELD MANAGEMENT (DAMON.SHEPHERD@US.AF.MIL, 366-1010) TO DECONFLICT WITH LARGE FORCE EXERCISES AND FOR EXACT PLACEMENT OF FREE ZONE FENCING DURING TAXIWAY TIE-IN WORK.

KEYNOTES

204	7' HIGH SECURITY FENCE, RE: C1/CS505
205	DOUBLE LEAF SWING GATE, RE: C2/CS507
209	TEMPORARY FENCE (FREE ZONE BOUNDARY), RE: A1/CS506
213	EQUIPMENT YARD ENCLOSURE, RE: A1/A-406
228	SECURITY FENCE CLEAR ZONE

LEGEND

- ASPHALT SHOULDER PAVEMENT, RE: C2/CS501
- EXISTING CONCRETE PAVEMENT
- EXISTING ASPHALT PAVEMENT
- EXISTING DIRT ROAD
- LIMITS OF DISTURBANCE
- SECURITY FENCE CLEAR ZONE
- 7' HIGH SECURITY FENCE, RE: C1/CS505
- TEMPORARY FENCE (FREE ZONE BOUNDARY), RE: A1/CS506
- EXISTING CONCRETE WALL
- BOUNDARY OF DENSE VEGETATION
- HIGH MAST LIGHT POLE, RE: ES505
- ELECTRICAL / COMM MANHOLE
- TAXIWAY EDGE LIGHTS
- EXISTING COMMUNICATION JUNCTION BOX
- EXISTING ELECTRICAL MANHOLE/HANDHOLE
- SURVEY CONTROL POINT
- EXISTING TREE
- EXISTING ROADWAY SIGN
- EXISTING ABANDONED ELECTRICAL POLE
- STORM DRAIN MANHOLE
- HEADWALL, RE: A2/CG501

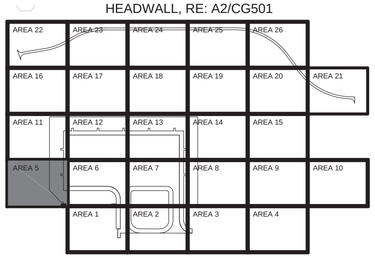

AREA 5
KEY PLAN

GRAPHIC SCALE
0 15' 30' 60'
SCALE: 1"=30'

NORTH ARROW
TRUE N

STATE OF TEXAS
ANDREW T. MCCOY
96627
LICENSED
PROFESSIONAL ENGINEER
1/20/2026
TEXAS REGISTERED ENGINEERING FIRM F-2966 SEAL

Jacobs / BURNS McDONNELL
JACOBS/B&M, A JOINT VENTURE
1100 NORTH GLEBE ROAD
SUITE 500
ARLINGTON, VA 22201
A/E Contract No. N62742-20-D-0002
A/E Task Order No. N6274221F0315
JCG NO. 0343/0603
A/E INFO

APPROVED
FOR COMMANDER NAVFAC DATE 02/02/2026

ACTIVITY
AFIMSC APPROVAL PER NAVFAC SAT-TO CHECKLIST

SATISFACTORY TO DATE 31 DEC 2025

DES:	JMH	DRW: SMC	REV: ATM
PM/DM			KKK
BRANCH MANAGER			SMK
CHIEF ENG/ARCH			SMK
FIRE PROTECTION			RO

DEPARTMENT OF THE NAVY
NAVFAC PACIFIC
NAVAL FACILITIES ENGINEERING SYSTEMS COMMAND
NAVAL FACILITIES ENGINEERING SYSTEMS COMMAND – PACIFIC
JOINT REGION MARIANAS (JRM)
ANDERSEN AIR FORCE BASE
GUAM

FY24 AJJY183012 (P-012),
PDI: NORTH AIRCRAFT PARKING RAMP
SITE & PAVING PLAN - AREA 5

SCALE: AS SHOWN
EPROJECTS NO.: 1665555
CONSTR CONTROL NO.
NAVFAC DRAWING NO. 17361721
SHEET 98 OF 377

CS106

REDESIGN FINAL SUBMITTAL

IF SHEET IS LESS THAN 22" X 34" REDUCED PRINT. USE GRAPHIC SCALES

FILE NAME: U:\BLDG\NAVFAC Pacific\D3430603 – P-012 North Aircraft Parking Ramp\700 Working Documents\740 Sheets\740.01 Civil\P012_1665555_CS106.dwg
LAYOUT NAME: SITE PLAN – AREA 5
PLOTTED: 01/13/2026 10:49am
USER: CamersS

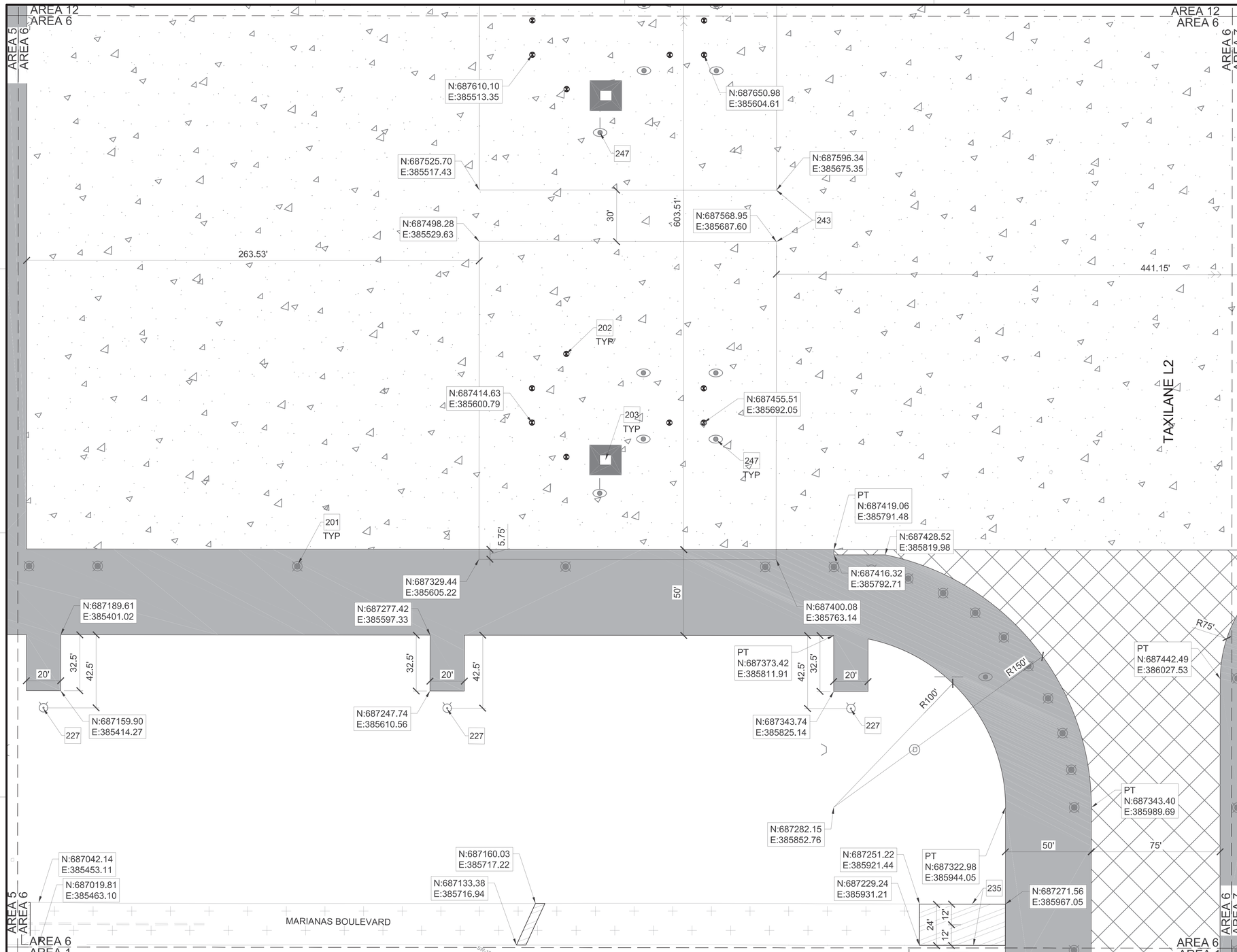

A1 SITE & PAVING PLAN - AREA 6

SCALE: 1" = 30'

GENERAL NOTES

A	DIMENSIONS ARE TO BACK OF CURB OR EDGE OF PAVEMENT, UNLESS NOTED OTHERWISE
B	REFER TO ELECTRICAL PLANS FOR SITE LIGHTING INFORMATION
C	REFER TO SHEETS CS130 - CS146 FOR PAVEMENT MARKING PLANS
D	REFER TO SHEET CF101 FOR HYDRANT PIT NUMBERING
E	REFER TO A4/CS506 FOR TYPICAL AIRCRAFT TIE DOWN LAYOUT

KEYNOTES

201	TAXIWAY EDGE LIGHTS, REFER TO ELECTRICAL PLANS
202	AIRCRAFT TIEDOWN, RE: A1/CS504
203	FUEL HYDRANT PIT, REFER TO CF101 FOR HYDRANT PIT NUMBERING
227	FIRE HYDRANT, RE: C1/CU502
235	EDGE OF PAVEMENT / ASPHALT TAPER, RE: D4/CS501
243	AIRCRAFT PARKING ENVELOPE - SHOWN FOR INFORMATION ONLY
247	STATIC GROUND, RE: A3/EF502

LEGEND

- AIRFIELD CONCRETE PAVEMENT, RE: C1/CS501
- AIRFIELD CONCRETE PAVEMENT AT TAXILANES L2 AND L3 RE: D1/CS501
- ASPHALT SHOULDER PAVEMENT, RE: C2/CS501
- ASPHALT ROADWAY, RE: C3/CS501
- EXISTING ASPHALT PAVEMENT
- AIRCRAFT TIEDOWN, RE: A1/CS504
- TAXIWAY EDGE LIGHTS
- ELECTRICAL / COMM MANHOLE
- HIGH MAST LIGHT POLE, RE: ES505
- HEADWALL, RE: A2/CG501
- STATIC GROUND
- EMERGENCY POWER DOWN STATION
- FIRE HYDRANT, RE: C1/CU502
- FUEL HYDRANT PIT, RE: CF101 FOR HYDRANT PIT NUMBERING AND RE: C4/CS504 PAVEMENT MARKING
- STORM DRAIN MANHOLE
- PT POINT OF TANGENT

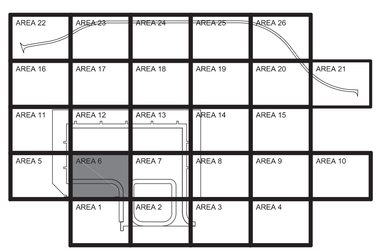

AREA 6
KEY PLAN

GRAPHIC SCALE

0 15' 30' 60'

SCALE: 1"=30'

NORTH ARROW

TRUE N

NAVFAC

STATE OF TEXAS
ANDREW T. MCCOY
96627
LICENSED
PROFESSIONAL ENGINEER
1/20/2026
TEXAS REGISTERED ENGINEERING FIRM F-3966 SEAL

Jacobs / BURNS & McDONNELL
JACOBS/B&M, A JOINT VENTURE
1100 NORTH GLEBE ROAD
SUITE 500
ARLINGTON, VA 22201
A/E Contract No. N62742-20-D-0002
A/E Task Order No. N62742219 0315
JCG NO. 03430603
A/E INFO

APPROVED
FOR COMMANDER NAVFAC DATE 02/02/2026

ACTIVITY
AFIMSC APPROVAL PER NAVFAC SAT-TO CHECKLIST

SATISFACTORY TO DATE 31 DEC 2025

DES: JMH DRW: SMC REV: ATM	
PM/DM	KKK
BRANCH MANAGER	SMK
CHIEF ENG/ARCH	SMK
FIRE PROTECTION	RO

DEPARTMENT OF THE NAVY
NAVFAC PACIFIC
NAVAL FACILITIES ENGINEERING SYSTEMS COMMAND
NAVAL FACILITIES ENGINEERING SYSTEMS COMMAND ~ PACIFIC
JOINT REGION MARIANAS (JRM)
ANDERSEN AIR FORCE BASE
GUAM

FY24 AJJY183012 (P-012),
PDI: NORTH AIRCRAFT PARKING RAMP
SITE & PAVING PLAN - AREA 6

SCALE: AS SHOWN
EPROJECTS NO.: 1665555
CONSTR CONTROL NO.
NAVFAC DRAWING NO. 17361722
SHEET 99 OF 377

CS107

REDESIGN FINAL SUBMITTAL

IF SHEET IS LESS THAN 22" X 34" REDUCED PRINT. USE GRAPHIC SCALES

FILE NAME: U:\BLDG\NAVFAC Pacific\D3430603 - P-012 North Aircraft Parking Ramp\700 Working Documents\740 Sheets\740.01 Civil\P012_1665555_CS107.dwg
LAYOUT NAME: SITE PLAN - AREA 6
PLOTTED: 01/12/2026 9:00pm
USER: CamersS

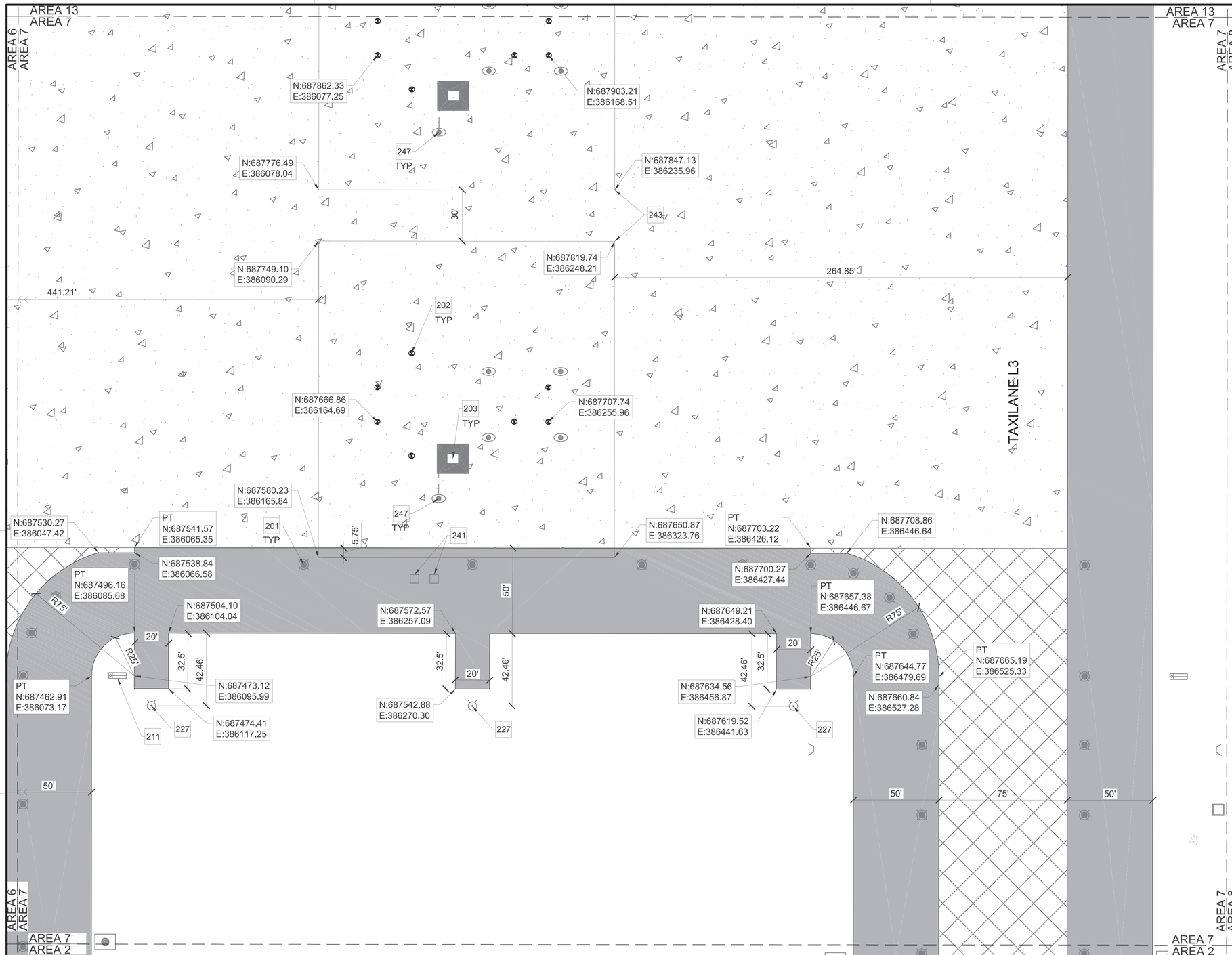

A1 SITE & PAVING PLAN - AREA 7

SCALE 1" = 30'

GENERAL NOTES

A	DIMENSIONS ARE TO BACK OF CURB OR EDGE OF PAVEMENT, UNLESS NOTED OTHERWISE
B	REFER TO ELECTRICAL PLANS FOR SITE LIGHTING INFORMATION
C	REFER TO SHEETS CS130 - CS146 FOR PAVEMENT MARKING PLANS
D	REFER TO SHEET CF101 FOR HYDRANT PIT NUMBERING
E	REFER TO A4/CS506 FOR TYPICAL AIRCRAFT TIE DOWN LAYOUT

KEYNOTES

201	TAXIWAY EDGE LIGHTS, REFER TO ELECTRICAL PLANS
202	AIRCRAFT TIEDOWN, RE: A1/CS504
203	FUEL HYDRANT PIT, REFER TO CF101 FOR HYDRANT PIT NUMBERING
211	AIRFIELD GUIDANCE SIGN
227	FIRE HYDRANT, RE: C1/CU502
241	HIGH POINT VENT PIT, RE: A4/MF505, A3/MF506
243	AIRCRAFT PARKING ENVELOPE - SHOWN FOR INFORMATION ONLY
247	STATIC GROUND, RE: A3/EF502

LEGEND

- AIRFIELD CONCRETE PAVEMENT, RE: C1/CS501
- AIRFIELD CONCRETE PAVEMENT AT TAXILANES L2 AND L3 RE: D1/CS501
- ASPHALT SHOULDER PAVEMENT, RE: C2/CS501
- AIRCRAFT TIEDOWN, RE: A1/CS504
- TAXIWAY EDGE LIGHTS
- AIRFIELD GUIDANCE SIGN
- ELECTRICAL / COMM MANHOLE
- HEADWALL, RE: A2/CG501
- STATIC GROUND
- HIGH MAST LIGHT POLE, RE: ES505
- FIRE HYDRANT, RE: C1/CU502
- FUEL HYDRANT PIT, RE: CF101 FOR HYDRANT PIT NUMBERING AND RE: C4/CS504 PAVEMENT MARKING
- EXISTING WATER VALVE
- PT — POINT OF TANGENT

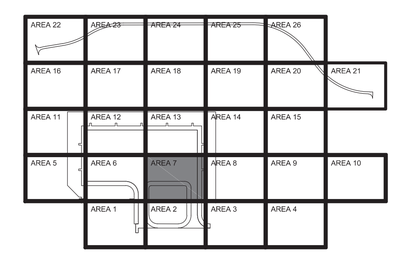

AREA 7
KEY PLAN

GRAPHIC SCALE

0 15' 30' 60'

SCALE: 1"=30'

NORTH ARROW

TRUE N

NAVFAC

STATE OF TEXAS
ANDREW T. MCCOY
96627
LICENSED
PROFESSIONAL ENGINEER
1/20/2026
TEXAS REGISTERED ENGINEERING FIRM F-3966 SEAL

Jacobs / BURNS & McDONNELL
JACOBS/B&M, A JOINT VENTURE
1100 NORTH GLEBE ROAD
SUITE 500
ARLINGTON, VA 22201
A/E Contract No. N62742-20-D-0002
A/E Task Order No. N6274221F0315
JCG NO. 0343603
A/E INFO

APPROVED
FOR COMMANDER NAVFAC DATE 02/02/2026

ACTIVITY
AFIMSC APPROVAL PER NAVFAC SAT-TO CHECKLIST
SATISFACTORY TO DATE 31 DEC 2025

DES:	JMH	DRW:	SMC	REV:	ATM
PM/DM					KKK
BRANCH MANAGER					SMK
CHIEF ENG/ARCH					SMK
FIRE PROTECTION					RO

DEPARTMENT OF THE NAVY
NAVFAC PACIFIC
NAVAL FACILITIES ENGINEERING SYSTEMS COMMAND
NAVAL FACILITIES ENGINEERING SYSTEMS COMMAND – PACIFIC
JOINT REGION MARIANAS (JRM)
ANDERSEN AIR FORCE BASE
GUAM

FY24 AUY183012 (P-012)
PDI: NORTH AIRCRAFT PARKING RAMP
SITE & PAVING PLAN - AREA 7

SCALE: AS SHOWN
EPROJECTS NO.: 1665555
CONSTR CONTROL NO.
NAVFAC DRAWING NO. 17361723
SHEET 100 OF 377

CS108

REDESIGN FINAL SUBMITTAL

IF SHEET IS LESS THAN 22" X 34" REDUCED PRINT. USE GRAPHIC SCALES

FILE NAME: U:\BLDG\NAVFAC Pacific\D3430603 – P-012 North Aircraft Parking Ramp\700 Working Documents\740 Sheets\740.01 Civil\P012_1665555_CS108.dwg
LAYOUT NAME: SITE PLAN – AREA 7
PLOTTED: 01/12/2026 9:02pm
USER: Camerg3

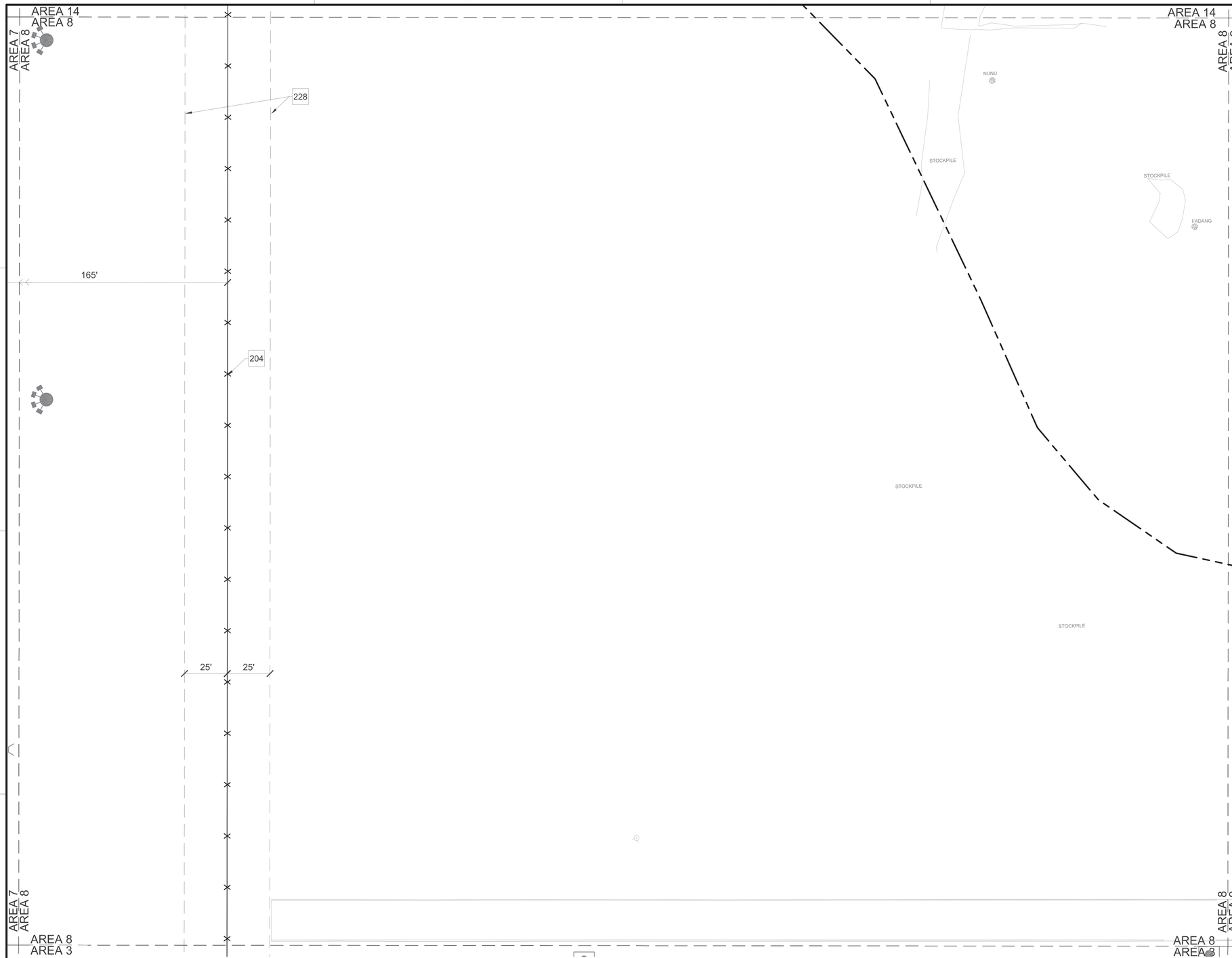

A1 SITE & PAVING PLAN - AREA 8
SCALE: 1" = 30'

GENERAL NOTES

A	DIMENSIONS ARE TO BACK OF CURB OR EDGE OF PAVEMENT, UNLESS NOTED OTHERWISE
B	REFER TO ELECTRICAL PLANS FOR SITE LIGHTING INFORMATION
C	REFER TO SHEETS CS130 - CS146 FOR PAVEMENT MARKING PLANS
D	REFER TO SHEETS CS201 - CS211 FOR ROADWAY PROFILES
E	REFER TO SHEET CF101 FOR HYDRANT PIT NUMBERING
F	REFER TO A4/CS506 FOR TYPICAL AIRCRAFT TIE DOWN LAYOUT

KEYNOTES

204	7' HIGH SECURITY FENCE, RE: C1/CS505
228	SECURITY FENCE CLEAR ZONE

LEGEND

- LIMITS OF DISTURBANCE
- SECURITY FENCE CLEAR ZONE
- 7' HIGH SECURITY FENCE, RE: C1/CS505
- STATIC GROUND
- HIGH MAST LIGHT POLE, RE: ES505
- EXISTING TREE

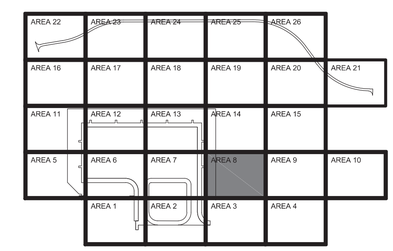

AREA 8
KEY PLAN

GRAPHIC SCALE
0 15' 30' 60'
SCALE: 1"=30'

NORTH ARROW
TRUE N

STATE OF TEXAS
JENNIFER M. HAYNES
90167
LICENSED
PROFESSIONAL ENGINEER
1/20/2026
TEXAS REGISTERED ENGINEERING FIRM F-3566 SEAL

Jacobs / BURNS McDONNELL
JACOBS/B&M, A JOINT VENTURE
1100 NORTH GLEBE ROAD
SUITE 500
ARLINGTON, VA 22201
A/E Contract No. N62742-20-D-0002
A/E Task Order No. N6274221F0315
JCG NO. 0343603
A/E INFO

APPROVED
FOR COMMANDER NAVFAC DATE 02/02/2026

ACTIVITY
AFIMSC APPROVAL PER NAVFAC SAT-TO CHECKLIST

SATISFACTORY TO DATE 31 DEC 2025

DES:	JMH	DRW:	SMC	REV:	ATM
PM/DM					KKK
BRANCH MANAGER					SMK
CHIEF ENG/ARCH					SMK
FIRE PROTECTION					RO

DEPARTMENT OF THE NAVY
NAVFAC PACIFIC
NAVAL FACILITIES ENGINEERING SYSTEMS COMMAND
NAVAL FACILITIES ENGINEERING SYSTEMS COMMAND – PACIFIC
JOINT REGION MARIANAS (JRM)
ANDERSEN AIR FORCE BASE
GUAM

FY24 AUY183012 (P-012)
PDI: NORTH AIRCRAFT PARKING RAMP
SITE & PAVING PLAN - AREA 8

SCALE: AS SHOWN
EPROJECTS NO.: 1665555
CONSTR CONTROL NO.
NAVFAC DRAWING NO. 17361724
SHEET 101 OF 377
CS109

REDESIGN FINAL SUBMITTAL

IF SHEET IS LESS THAN 22" X 34" REDUCED PRINT. USE GRAPHIC SCALES

FILE NAME: U:\BLDG\NAVFAC Pacific\D3430603 – P-012 North Aircraft Parking Ramp\700 Working Documents\740 Sheets\740.01 Civil\P012_1665555_CS109.dwg
LAYOUT NAME: SITE PLAN – AREA 8
PLOTTED: 01/12/2026 9:05pm
USER: CamerasS

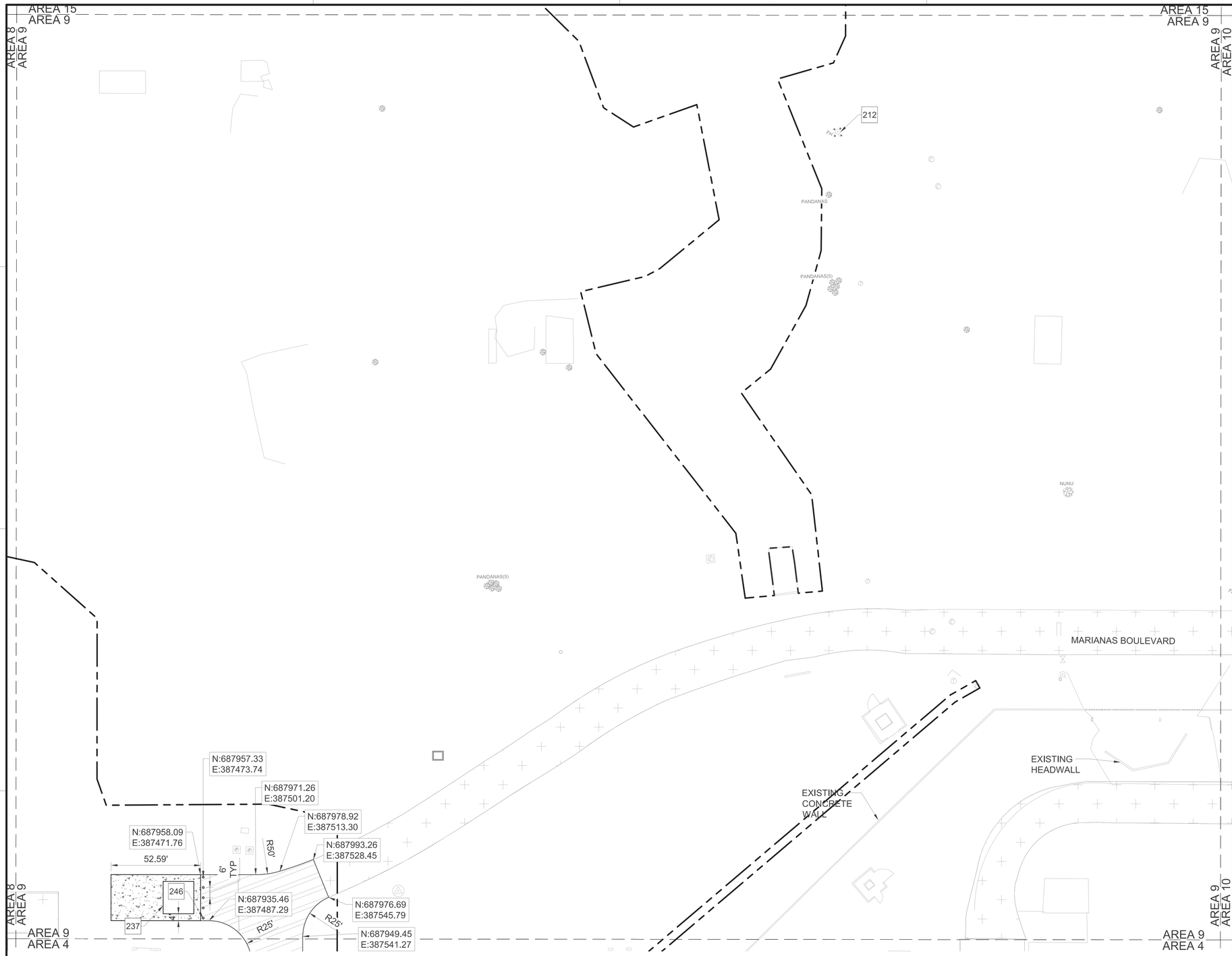

A1 SITE & PAVING PLAN - AREA 9

SCALE: 1" = 30'

GENERAL NOTES

A	DIMENSIONS ARE TO BACK OF CURB OR EDGE OF PAVEMENT, UNLESS NOTED OTHERWISE

KEYNOTES

212	EXISTING FIRE HYDRANT
237	ISOLATION VALVE VAULT, RE: A1/SF101
246	BOLLARD, RE: A4/CS504

LEGEND

- ASPHALT ROADWAY, RE: C3/CS501
- CONCRETE SIDEWALK, RE: C4/CF502
- EXISTING ASPHALT PAVEMENT
- LIMITS OF DISTURBANCE
- EXISTING CONCRETE WALL
- EXISTING FIRE HYDRANT
- ELECTRICAL / COMM MANHOLE
- EXISTING COMMUNICATION MANHOLE
- EXISTING ELECTRICAL MANHOLE
- EXISTING FUEL MANHOLE
- SURVEY CONTROL POINT
- EXISTING TREE
- HEADWALL, RE: A2/CG501
- BOLLARD, RE: A4/CS504

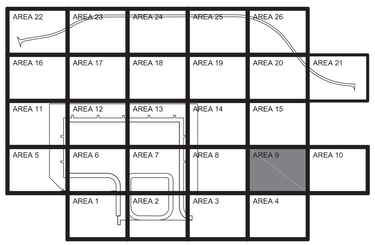

AREA 9
KEY PLAN

GRAPHIC SCALE

0 15' 30' 60'

SCALE: 1"=30'

NORTH ARROW

TRUE N

IF SHEET IS LESS THAN 22" X 34" REDUCED PRINT. USE GRAPHIC SCALES

NAVFAC

STATE OF TEXAS
JENNIFER M. HAYNES
90167
LICENSED
PROFESSIONAL ENGINEER
1/27/2026
TEXAS REGISTERED ENGINEERING FIRM F-3966 SEAL

Jacobs / BURNS McDONNELL
JACOBS/B&M, A JOINT VENTURE
1100 NORTH GLEBE ROAD
SUITE 500
ARLINGTON, VA 22201

A/E Contract No. N62742-20-D-0002
A/E Task Order No. N62742-21F0315
JCG NO. 034326/03
A/E INFO

APPROVED
FOR COMMANDER NAVFAC DATE 02/02/2026

ACTIVITY
AFIMSC APPROVAL PER NAVFAC SAT-TO CHECKLIST

SATISFACTORY TO DATE 31 DEC 2025

DES:	JMH	DRW: SMC	REV: ATM
PM/DM			KKK
BRANCH MANAGER			SMK
CHIEF ENG/ARCH			SMK
FIRE PROTECTION			RO

DEPARTMENT OF THE NAVY
NAVFAC PACIFIC
NAVAL FACILITIES ENGINEERING SYSTEMS COMMAND
NAVAL FACILITIES ENGINEERING SYSTEMS COMMAND – PACIFIC
JOINT REGION MARIANAS (JRM)
ANDERSEN AIR FORCE BASE
GUAM

FY24 AJJY183012 (P-012),
PDI: NORTH AIRCRAFT PARKING RAMP
SITE & PAVING PLAN - AREA 9

SCALE: AS SHOWN
EPROJECTS NO.: 1665555
CONSTR CONTROL NO.
NAVFAC DRAWING NO. 17361725
SHEET 102 OF 377

CS110

REDESIGN FINAL SUBMITTAL

FILE NAME: U:\BLDG\NAVFAC Pacific\03430603 – P-012 North Aircraft Parking Ramp\700 Working Documents\740 Sheets\740.01 Civil\P012_1665555_CS110.dwg
LAYOUT NAME: SITE PLAN – AREA 9
PLOTTED: 01/27/2026 10:02pm
USER: CamaroS

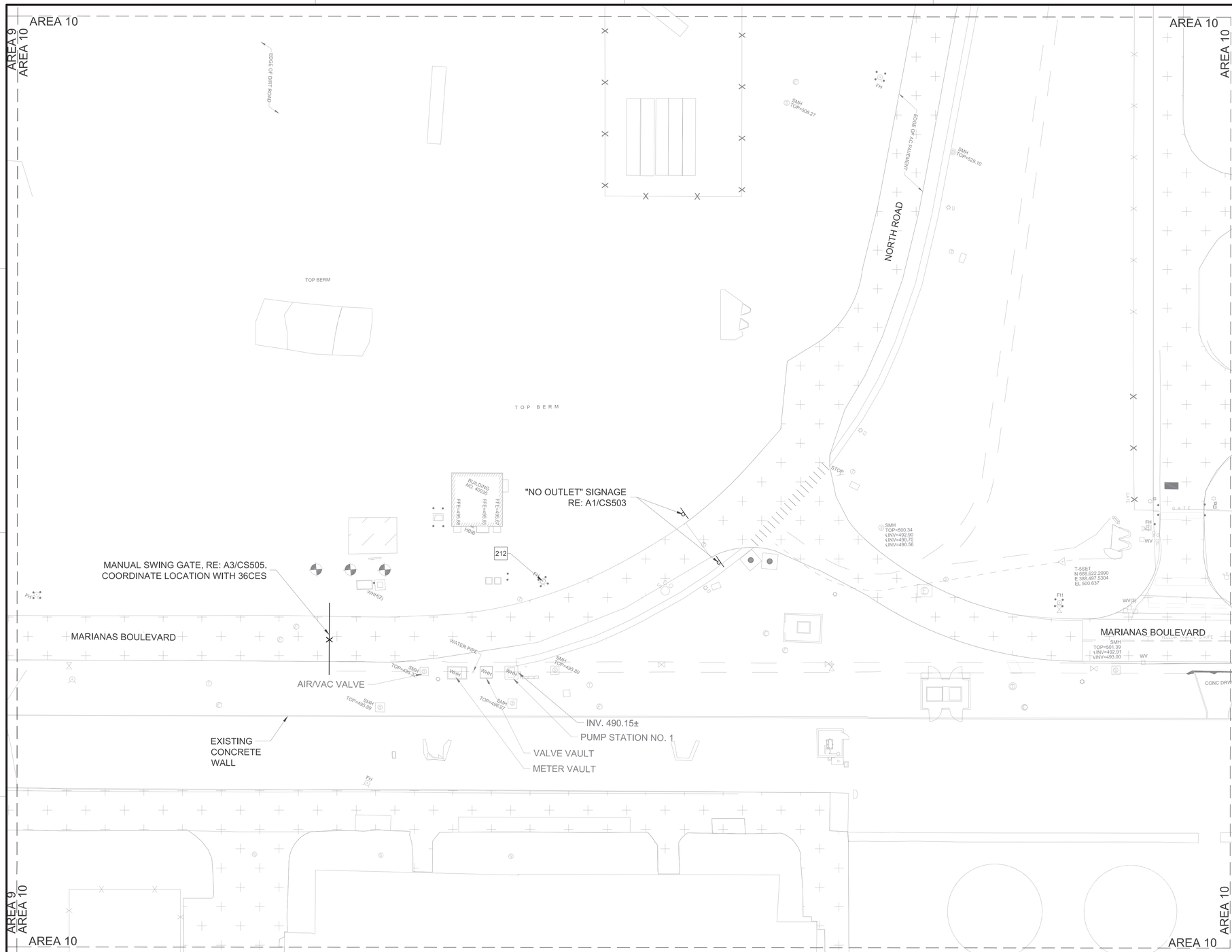

A1 SITE & PAVING PLAN - AREA 10
SCALE: 1" = 30'

GENERAL NOTES

A	DIMENSIONS ARE TO BACK OF CURB OR EDGE OF PAVEMENT, UNLESS NOTED OTHERWISE

KEYNOTES

212	EXISTING FIRE HYDRANT

LEGEND

- EXISTING ASPHALT PAVEMENT
- EXISTING WATER VALVE
- EXISTING FIRE HYDRANT
- EXISTING SANITARY SEWER MANHOLE
- EXISTING COMMUNICATION JUNCTION BOX
- ELECTRICAL PULL BOX
- EXISTING ELECTRICAL MANHOLE
- EXISTING SIGN

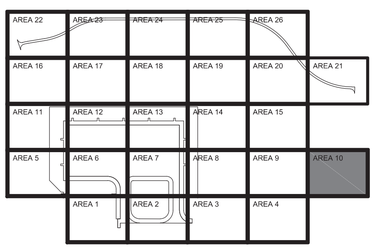

AREA 10
KEY PLAN

GRAPHIC SCALE
0 15' 30' 60'
SCALE: 1"=30'

NORTH ARROW
TRUE N

STATE OF TEXAS
JENNIFER M. HAYNES
90167
LICENSED
PROFESSIONAL ENGINEER
1/20/2026
TEXAS REGISTERED ENGINEERING FIRM F-3966 SEAL

Jacobs / BURNS McDONNELL
JACOBS/B&M, A JOINT VENTURE
1100 NORTH GLEBE ROAD
SUITE 500
ARLINGTON, VA 22201
A/E Contract No. N62742-20-D-0002
A/E Task Order No. N62742219 0315
JCG NO. 03430603
A/E INFO

APPROVED
FOR COMMANDER NAVFAC DATE 02/02/2026

ACTIVITY
AFIMSC APPROVAL PER NAVFAC SAT-TO CHECKLIST

SATISFACTORY TO DATE 31 DEC 2025

DES: JMH	DRW: SMC REV: ATM
PM/DM	KKK
BRANCH MANAGER	SMK
CHIEF ENG/ARCH	SMK
FIRE PROTECTION	RO

DEPARTMENT OF THE NAVY
NAVFAC PACIFIC
NAVAL FACILITIES ENGINEERING SYSTEMS COMMAND
NAVAL FACILITIES ENGINEERING SYSTEMS COMMAND ~ PACIFIC
JOINT REGION MARIANAS (JRM)
ANDERSEN AIR FORCE BASE
GUAM

FY24 AJJY183012 (P-012)
PDI: NORTH AIRCRAFT PARKING RAMP
SITE & PAVING PLAN - AREA 10

SCALE: AS SHOWN
EPROJECTS NO.: 1665555
CONSTR CONTROL NO.
NAVFAC DRAWING NO. 17361726
SHEET 103 OF 377

CS111

REDESIGN FINAL SUBMITTAL

IF SHEET IS LESS THAN 22" X 34" REDUCED PRINT. USE GRAPHIC SCALES

FILE NAME: U:\BLDG\NAVFAC Pacific\03430603 - P-012 North Aircraft Parking Ramp\700 Working Documents\740 Sheets\740.01 Civil\P012_1665555_CS111.dwg
LAYOUT NAME: SITE PLAN - AREA 10
PLOTTED: 01/12/2026 9:09pm
USER: CamaroS

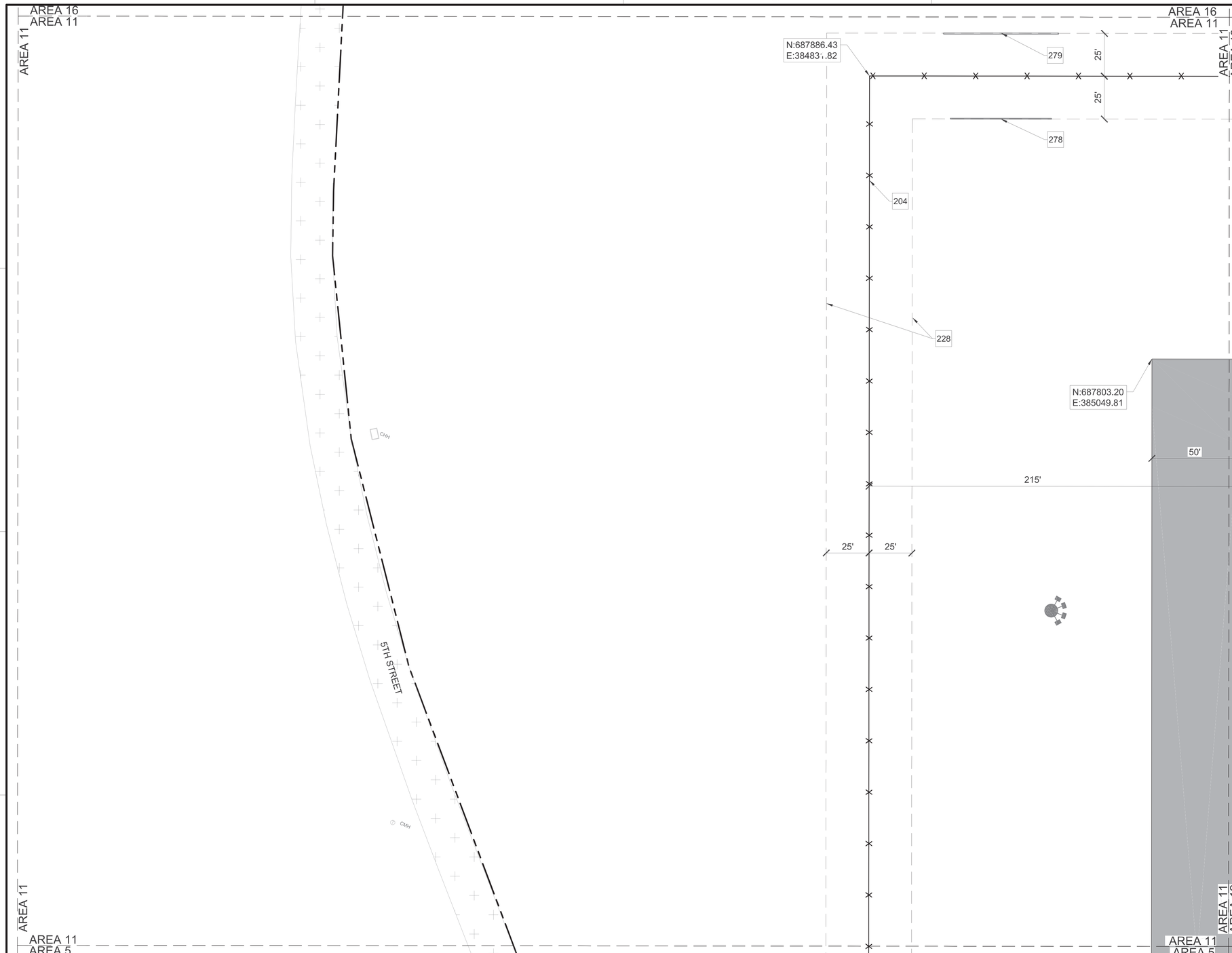

A1 SITE & PAVING PLAN - AREA 11
SCALE: 1" = 30'

GENERAL NOTES

A	DIMENSIONS ARE TO BACK OF CURB OR EDGE OF PAVEMENT, UNLESS NOTED OTHERWISE
B	REFER TO ELECTRICAL PLANS FOR SITE LIGHTING INFORMATION
C	REFER TO SHEETS CS130 - CS146 FOR PAVEMENT MARKING PLANS

KEYNOTES

204	7' HIGH SECURITY FENCE, RE: C1/CS505
228	SECURITY FENCE CLEAR ZONE
278	CONCRETE HEADWALL W/ PARALLEL WING WALLS, RE: A1/CG504
279	CONCRETE HEADWALL W/ PARALLEL WING WALLS W/ CULVERT GRILL, RE: A1/CG504 & A1/CG503

LEGEND

- EXISTING ASPHALT PAVEMENT
- ASPHALT SHOULDER PAVEMENT, RE: C2/CS501
- SECURITY FENCE CLEAR ZONE
- 7' HIGH SECURITY FENCE, RE: C1/CS505
- HEADWALL: A1/CG504
- ELECTRICAL PULL BOX
- HIGH MAST LIGHT POLE, RE: ES505

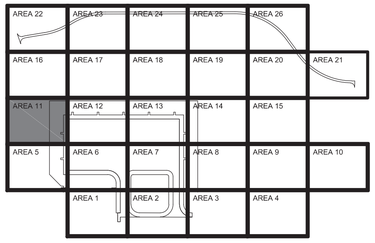

AREA 11
KEY PLAN

GRAPHIC SCALE
0 15' 30' 60'
SCALE: 1"=30'

NORTH ARROW
TRUE N

NAVFAC

STATE OF TEXAS
ANDREW T. MCCOY
96627
LICENSED
PROFESSIONAL ENGINEER
1/20/2026
TEXAS REGISTERED ENGINEERING FIRM F-3966 SEAL

Jacobs / BURNS McDONNELL
JACOBS/B&M, A JOINT VENTURE
1100 NORTH GLEBE ROAD
SUITE 500
ARLINGTON, VA 22201

A/E Contract No.,N62742-20-D-0002
A/E Task Order No.,N6274221F0315
JCG NO.,03430603
A/E INFO

APPROVED
FOR COMMANDER NAVFAC DATE 02/02/2026

ACTIVITY
AFIMSC APPROVAL PER NAVFAC SAT-TO CHECKLIST

SATISFACTORY TO DATE 31 DEC 2025

DES:	JMH	DRW:	SMC	REV:	ATM
PM/DM					KKK
BRANCH MANAGER					SMK
CHIEF ENG/ARCH					SMK
FIRE PROTECTION					RO

DEPARTMENT OF THE NAVY
NAVFAC PACIFIC
NAVAL FACILITIES ENGINEERING SYSTEMS COMMAND
NAVAL FACILITIES ENGINEERING SYSTEMS COMMAND – PACIFIC
JOINT REGION MARIANAS (JRM)
ANDERSEN AIR FORCE BASE
GUAM

FY24 AUJY183012 (P-012),
PDI: NORTH AIRCRAFT PARKING RAMP
SITE & PAVING PLAN - AREA 11

SCALE: AS SHOWN
EPROJECTS NO.: 1665555
CONSTR CONTROL NO.
NAVFAC DRAWING NO. 17361727
SHEET 104 OF 377
CS112

REDESIGN FINAL SUBMITTAL

IF SHEET IS LESS THAN 22" X 34" REDUCED PRINT. USE GRAPHIC SCALES

FILE NAME: U:\BLDG\NAVFAC Pacific\03430603 – P-012 North Aircraft Parking Ramp\700 Working Documents\740 Sheets\740.01 Civil\P012_1665555_CS112.dwg
LAYOUT NAME: SITE PLAN – AREA 11
PLOTTED: 01/12/2026 9:11pm
USER: Camerons

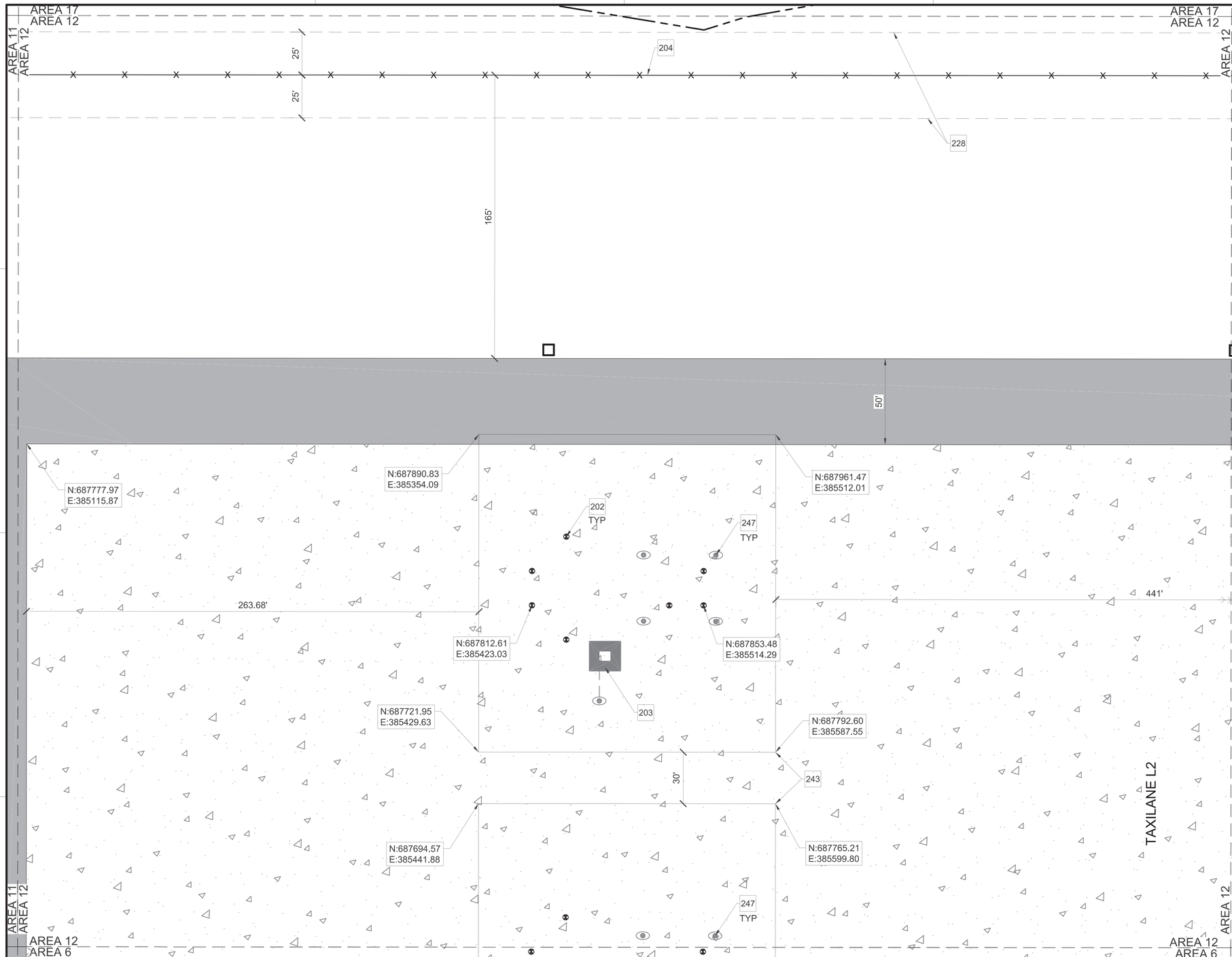

A1 SITE & PAVING PLAN - AREA 12
SCALE: 1" = 30'

GENERAL NOTES

A	DIMENSIONS ARE TO BACK OF CURB OR EDGE OF PAVEMENT, UNLESS NOTED OTHERWISE
B	REFER TO ELECTRICAL PLANS FOR SITE LIGHTING INFORMATION
C	REFER TO SHEETS CS130 - CS146 FOR PAVEMENT MARKING PLANS
D	REFER TO SHEET CF101 FOR HYDRANT PIT NUMBERING
E	REFER TO A4/CS506 FOR TYPICAL AIRCRAFT TIE DOWN LAYOUT

KEYNOTES

202	AIRCRAFT TIEDOWN, RE: A1/CS504
203	FUEL HYDRANT PIT, REFER TO CF101 FOR HYDRANT PIT NUMBERING
204	7' HIGH SECURITY FENCE, RE: C1/CS505
228	SECURITY FENCE CLEAR ZONE
243	AIRCRAFT PARKING ENVELOPE - SHOWN FOR INFORMATION ONLY
247	STATIC GROUND, RE: A3/EF502

LEGEND

- AIRFIELD CONCRETE PAVEMENT, RE: C1/CS501
- ASPHALT SHOULDER PAVEMENT, RE: C2/CS501
- LIMITS OF DISTURBANCE
- SECURITY FENCE CLEAR ZONE
- 7' HIGH SECURITY FENCE, RE: C1/CS505
- STATIC GROUND
- AIRCRAFT TIEDOWN, RE: A1/CS504
- FUEL HYDRANT PIT, RE: CF101 FOR HYDRANT PIT NUMBERING AND RE: C4/CS504 PAVEMENT MARKING

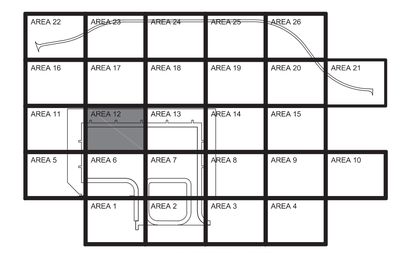

AREA 12
KEY PLAN

GRAPHIC SCALE
0 15' 30' 60'
SCALE: 1"=30'

NORTH ARROW
TRUE N

STATE OF TEXAS
ANDREW T. MCCOY
96627
LICENSED
PROFESSIONAL ENGINEER
1/20/2026
TEXAS REGISTERED ENGINEERING FIRM F-3966 SEAL

Jacobs / BURNS & McDONNELL
JACOBS/B&M, A JOINT VENTURE
1100 NORTH GLEBE ROAD
SUITE 500
ARLINGTON, VA 22201
A/E Contract No. N62742-20-D-0002
A/E Task Order No. N62742219 0315
JCG NO. 0343603
A/E INFO

APPROVED
FOR COMMANDER NAVFAC DATE 02/02/2026

ACTIVITY
AFIMSC APPROVAL PER NAVFAC SAT-TO CHECKLIST
SATISFACTORY TO DATE 31 DEC 2025

DES: JMH	DRW: SMC	REV: ATM
PM/DM		KKK
BRANCH MANAGER		SMK
CHIEF ENG/ARCH		SMK
FIRE PROTECTION		RO

DEPARTMENT OF THE NAVY
NAVAL FACILITIES ENGINEERING SYSTEMS COMMAND
NAVFAC PACIFIC
ANDERSEN AIR FORCE BASE

NAVAL FACILITIES ENGINEERING SYSTEMS COMMAND – PACIFIC
JOINT REGION MARIANAS (JRM)
GUAM

FY24 AUY183012 (P-012),
PDI: NORTH AIRCRAFT PARKING RAMP

SITE & PAVING PLAN - AREA 12

SCALE: AS SHOWN
EPROJECTS NO.: 1665555
CONSTR CONTROL NO.
NAVFAC DRAWING NO. 17361728
SHEET 105 OF 377

CS113

REDESIGN FINAL SUBMITTAL

IF SHEET IS LESS THAN 22" X 34" REDUCED PRINT. USE GRAPHIC SCALES

FILE NAME: U:\BLDG\NAVFAC Pacific\D3430603 – P-012 North Aircraft Parking Ramp\700 Working Documents\740 Sheets\740.01 Civil\P012_1665555_CS113.dwg
LAYOUT NAME: SITE PLAN – AREA 12
PLOTTED: 01/12/2026 9:13pm
USER: CamerosS

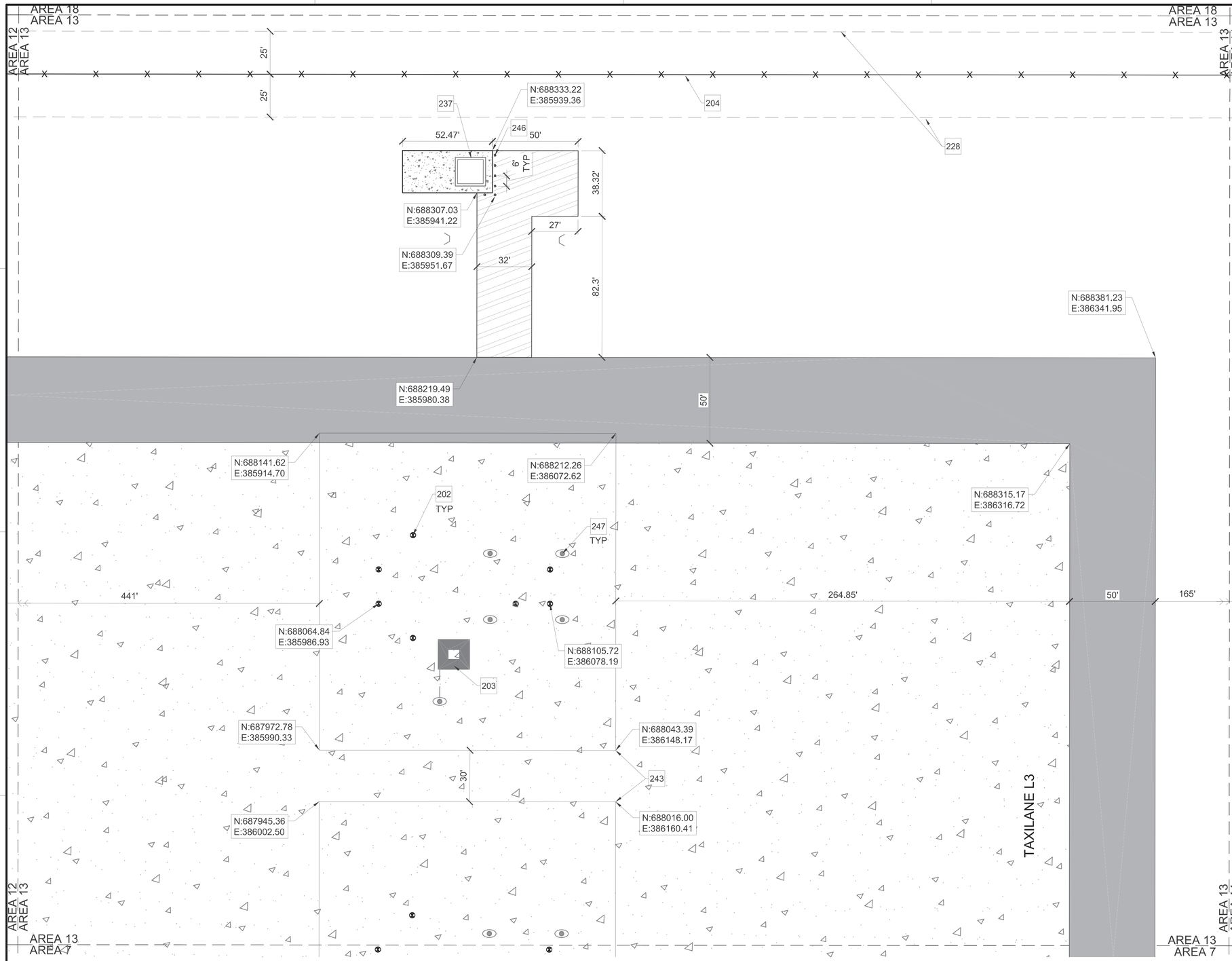

A1 SITE & PAVING PLAN - AREA 13

SCALE: 1" = 30'

GENERAL NOTES

A	DIMENSIONS ARE TO BACK OF CURB OR EDGE OF PAVEMENT, UNLESS NOTED OTHERWISE
B	REFER TO ELECTRICAL PLANS FOR SITE LIGHTING INFORMATION
C	REFER TO SHEETS CS130 - CS146 FOR PAVEMENT MARKING PLANS
D	REFER TO SHEET CF101 FOR HYDRANT PIT NUMBERING
E	REFER TO A4/CS506 FOR TYPICAL AIRCRAFT TIE DOWN LAYOUT

KEYNOTES

202	AIRCRAFT TIEDOWN, RE: A1/CS504
203	FUEL HYDRANT PIT, REFER TO CF101 FOR HYDRANT PIT NUMBERING
204	7' HIGH SECURITY FENCE, RE: C1/CS505
228	SECURITY FENCE CLEAR ZONE
237	ISOLATION VALVE VAULT, RE: A1/SF101
243	AIRCRAFT PARKING ENVELOPE - SHOWN FOR INFORMATION ONLY
246	BOLLARD, RE: A4/CS504
247	STATIC GROUND, RE: A3/EF502

LEGEND

- AIRFIELD CONCRETE PAVEMENT, RE: C1/CS501
- ASPHALT SHOULDER PAVEMENT, RE: C2/CS501
- ASPHALT ROADWAY, RE: C3/CS501
- CONCRETE SIDEWALK, RE: C4/CF502
- SECURITY FENCE CLEAR ZONE
- 7' HIGH SECURITY FENCE, RE: C1/CS505
- BOLLARD, RE: A4/CS504
- STATIC GROUND
- AIRCRAFT TIEDOWN, RE: A1/CS504
- FUEL HYDRANT PIT, RE: CF101 FOR HYDRANT PIT NUMBERING AND RE: C4/CS504 PAVEMENT MARKING
- HEADWALL, RE: A2/CG501

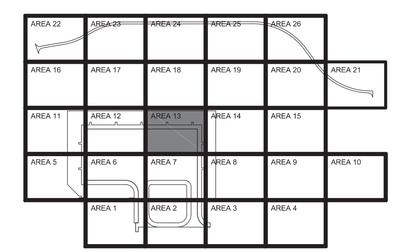

AREA 13
KEY PLAN

GRAPHIC SCALE

0 15' 30' 60'

SCALE: 1"=30'

NORTH ARROW

TRUE N

STATE OF TEXAS
ANDREW T. MCCOY
96627
LICENSED
PROFESSIONAL ENGINEER
1/20/2026
TEXAS REGISTERED ENGINEERING FIRM F-3966 SEAL

Jacobs / BURNS McDONNELL
JACOBS/B&M, A JOINT VENTURE
1100 NORTH GLEBE ROAD
SUITE 500
ARLINGTON, VA 22201
A/E Contract No. N62742-20-D-0002
A/E Task Order No. N62742219315
JCG NO. 0343603
A/E INFO

APPROVED
FOR COMMANDER NAVFAC DATE 02/02/2026

ACTIVITY
AFIMSC APPROVAL PER NAVFAC SAT-TO CHECKLIST

SATISFACTORY TO DATE 31 DEC 2025

DES:	JMH	DRW:	SMC	REV:	ATM
PM/DM					KKK
BRANCH MANAGER					SMK
CHIEF ENG/ARCH					SMK
FIRE PROTECTION					RO

DEPARTMENT OF THE NAVY
NAVFAC PACIFIC
NAVAL FACILITIES ENGINEERING SYSTEMS COMMAND
NAVAL FACILITIES ENGINEERING SYSTEMS COMMAND ~ PACIFIC
JOINT REGION MARIANAS (JRM)
ANDERSEN AIR FORCE BASE
GUAM

FY24 AJJY183012 (P-012)
PDI: NORTH AIRCRAFT PARKING RAMP

SITE & PAVING PLAN - AREA 13

SCALE: AS SHOWN
EPROJECTS NO.: 1665555
CONSTR CONTROL NO.
NAVFAC DRAWING NO. 17361729
SHEET 106 OF 377

CS114

REDESIGN FINAL SUBMITTAL

IF SHEET IS LESS THAN 22" X 34" REDUCED PRINT. USE GRAPHIC SCALES

FILE NAME: U:\BLDG\NAVFAC Pacific\03430603 - P-012 North Aircraft Parking Ramp\700 Working Documents\740 Sheets\740.01 Civil\P012_1665555_CS114.dwg
LAYOUT NAME: SITE PLAN - AREA 13
PLOTTED: 01/12/2026 9:15pm
USER: CamerS

A1 SITE & PAVING PLAN - AREA 14
SCALE: 1" = 30'

GENERAL NOTES

A	DIMENSIONS ARE TO BACK OF CURB OR EDGE OF PAVEMENT, UNLESS NOTED OTHERWISE
B	REFER TO ELECTRICAL PLANS FOR SITE LIGHTING INFORMATION
C	REFER TO SHEETS CS130 - CS146 FOR PAVEMENT MARKING PLANS
D	REFER TO SHEET CF101 FOR HYDRANT PIT NUMBERING
E	REFER TO A4/CS506 FOR TYPICAL AIRCRAFT TIE DOWN LAYOUT

KEYNOTES

202	AIRCRAFT TIEDOWN, RE: A1/CS504
203	FUEL HYDRANT PIT, REFER TO CF101 FOR HYDRANT PIT NUMBERING
204	7' HIGH SECURITY FENCE, RE: C1/CS505
228	SECURITY FENCE CLEAR ZONE
237	ISOLATION VALVE VAULT, RE: A1/SF101
243	AIRCRAFT PARKING ENVELOPE - SHOWN FOR INFORMATION ONLY
246	BOLLARD, RE: A4/CS504
247	STATIC GROUND, RE: A3/EF502

LEGEND

- AIRFIELD CONCRETE PAVEMENT, RE: C1/CS501
- ASPHALT SHOULDER PAVEMENT, RE: C2/CS501
- ASPHALT ROADWAY, RE: C3/CS501
- CONCRETE SIDEWALK, RE: C4/CF502
- SECURITY FENCE CLEAR ZONE
- 7' HIGH SECURITY FENCE, RE: C1/CS505
- BOLLARD, RE: A4/CS504
- STATIC GROUND
- AIRCRAFT TIEDOWN, RE: A1/CS504
- FUEL HYDRANT PIT, RE: CF101 FOR HYDRANT PIT NUMBERING AND RE: C4/CS504 PAVEMENT MARKING
- HEADWALL, RE: A2/CG501

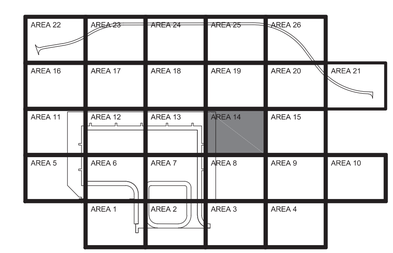

AREA 14
KEY PLAN

GRAPHIC SCALE
0 15' 30' 60'
SCALE: 1"=30'

NORTH ARROW
TRUE N

STATE OF TEXAS
JENNIFER M. HAYNES
90167
LICENSED
PROFESSIONAL ENGINEER
1/27/2026
TEXAS REGISTERED ENGINEERING FIRM F-3966 SEAL

Jacobs / BURNS McDONNELL
JACOBS/B&M, A JOINT VENTURE
1100 NORTH GLEBE ROAD
SUITE 500
ARLINGTON, VA 22201
A/E Contract No. N62742-20-D-0002
A/E Task Order No. N6274221F0315
JCG NO. 0343063
A/E INFO

APPROVED
FOR COMMANDER NAVFAC DATE 02/02/2026

ACTIVITY
AFIMSC APPROVAL PER NAVFAC SAT-TO CHECKLIST

SATISFACTORY TO DATE 31 DEC 2025

DES: JMH	DRW: SMC	REV:	ATM
PM/DM			KKK
BRANCH MANAGER			SMK
CHIEF ENG/ARCH			SMK
FIRE PROTECTION			RO

DEPARTMENT OF THE NAVY
NAVFAC PACIFIC
NAVAL FACILITIES ENGINEERING SYSTEMS COMMAND
NAVAL FACILITIES ENGINEERING SYSTEMS COMMAND ~ PACIFIC
JOINT REGION MARIANAS (JRM)
ANDERSEN AIR FORCE BASE
GUAM

FY24 AJJY183012 (P-012),
PDI: NORTH AIRCRAFT PARKING RAMP
SITE & PAVING PLAN - AREA 14

SCALE: AS SHOWN
EPROJECTS NO.: 1665555
CONSTR CONTROL NO.
NAVFAC DRAWING NO. 17361730
SHEET 107 OF 377
CS115

REDESIGN FINAL SUBMITTAL

IF SHEET IS LESS THAN 22" X 34"
REDUCED PRINT. USE GRAPHIC SCALES

FILE NAME: U:\BLDG\NAVFAC Pacific\D3430603 - P-012 North Aircraft Parking Ramp\700 Working Documents\740 Sheets\740.01 Civil\P012_1665555_CS115.dwg
LAYOUT NAME: SITE PLAN - AREA 14
PLOTTED: 01/27/2026 10:04pm
USER: CamerasS

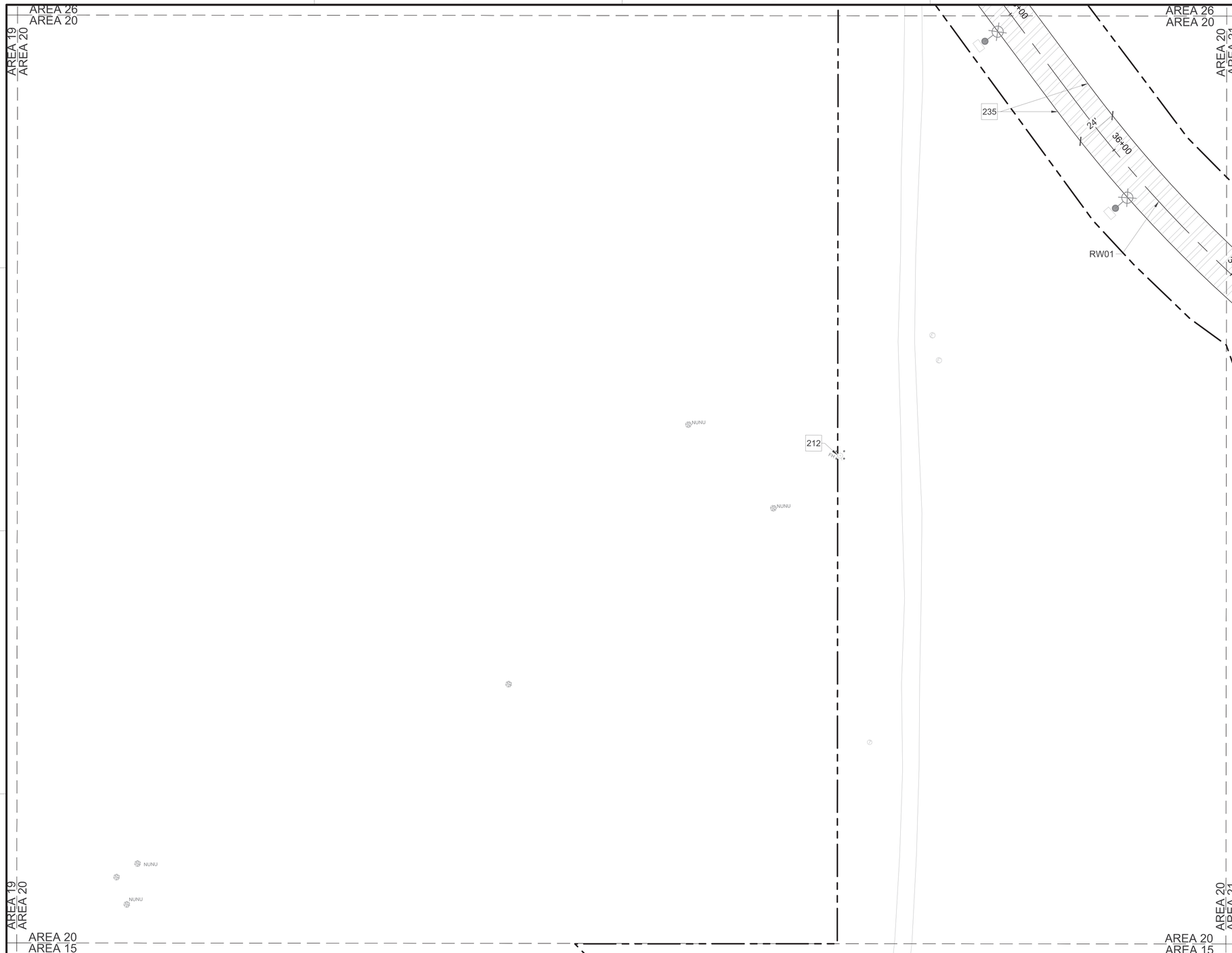

A1 SITE & PAVING PLAN - AREA 20
SCALE: 1" = 30'

GENERAL NOTES

A	DIMENSIONS ARE TO BACK OF CURB OR EDGE OF PAVEMENT, UNLESS NOTED OTHERWISE
B	REFER TO ELECTRICAL PLANS FOR SITE LIGHTING INFORMATION
C	REFER TO SHEETS CS130 - CS146 FOR PAVEMENT MARKING PLANS
D	REFER TO SHEETS CS201 - CS211 FOR ROADWAY PROFILES

KEYNOTES

212	EXISTING FIRE HYDRANT
235	EDGE OF PAVEMENT / ASPHALT TAPER, RE: D4/CS501

LEGEND

- ASPHALT ROADWAY, RE: C3/CS501
- EXISTING DIRT ROAD
- ROADWAY CENTERLINE
- LIMITS OF DISTURBANCE
- EXISTING ELECTRICAL MANHOLE
- STREET LIGHT POLE, RE: A3/ES503
- EXISTING FIRE HYDRANT
- EXISTING COMMUNICATION MANHOLE
- ELECTRICAL PULL BOX
- EXISTING TREE

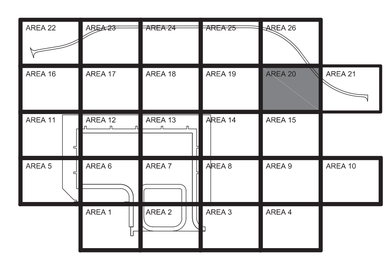

AREA 20
KEY PLAN

GRAPHIC SCALE
0 15' 30' 60'
SCALE: 1"=30'

NORTH ARROW
TRUE N

IF SHEET IS LESS THAN 22" X 34"
REDUCED PRINT. USE GRAPHIC SCALES

STATE OF TEXAS
JENNIFER M. HAYNES
90167
LICENSED
PROFESSIONAL ENGINEER
1/27/2026
TEXAS REGISTERED ENGINEERING FIRM F-3966 SEAL

Jacobs / BURNS McDONNELL
JACOBS/B&M, A JOINT VENTURE
1100 NORTH GLEBE ROAD
SUITE 500
ARLINGTON, VA 22201
A/E Contract No. N62742-20-D-0002
A/E Task Order No. N62742-21F0315
JCG NO. 03430603
A/E INFO

APPROVED
FOR COMMANDER NAVFAC DATE 02/02/2026

ACTIVITY
AFIMSC APPROVAL PER NAVFAC SAT-TO CHECKLIST
SATISFACTORY TO DATE 31 DEC 2025

DES:	JMH	DRW:	SMC	REV:	ATM
PM/DM					KKK
BRANCH MANAGER					SMK
CHIEF ENG/ARCH					SMK
FIRE PROTECTION					RO

DEPARTMENT OF THE NAVY
NAVFAC PACIFIC
NAVAL FACILITIES ENGINEERING SYSTEMS COMMAND
NAVAL FACILITIES ENGINEERING SYSTEMS COMMAND – PACIFIC
JOINT REGION MARIANAS (JRM)
ANDERSEN AIR FORCE BASE
GUAM

FY24 AUY183012 (P-012),
PDI: NORTH AIRCRAFT PARKING RAMP
SITE & PAVING PLAN - AREA 20

SCALE: AS SHOWN
EPROJECTS NO.: 1665555
CONSTR CONTROL NO.
NAVFAC DRAWING NO. 17361731
SHEET 108 OF 377

CS120

REDESIGN FINAL SUBMITTAL

FILE NAME: U:\BLDG\NAVFAC Pacific\03430603 – P-012 North Aircraft Parking Ramp\700 Working Documents\740 Sheets\740.01 Civil\P012_1665555_CS120.dwg
LAYOUT NAME: SITE & PAVING PLAN – AREA 20
PLOTTED: 01/27/2026 10:06pm
USER: CamerasS

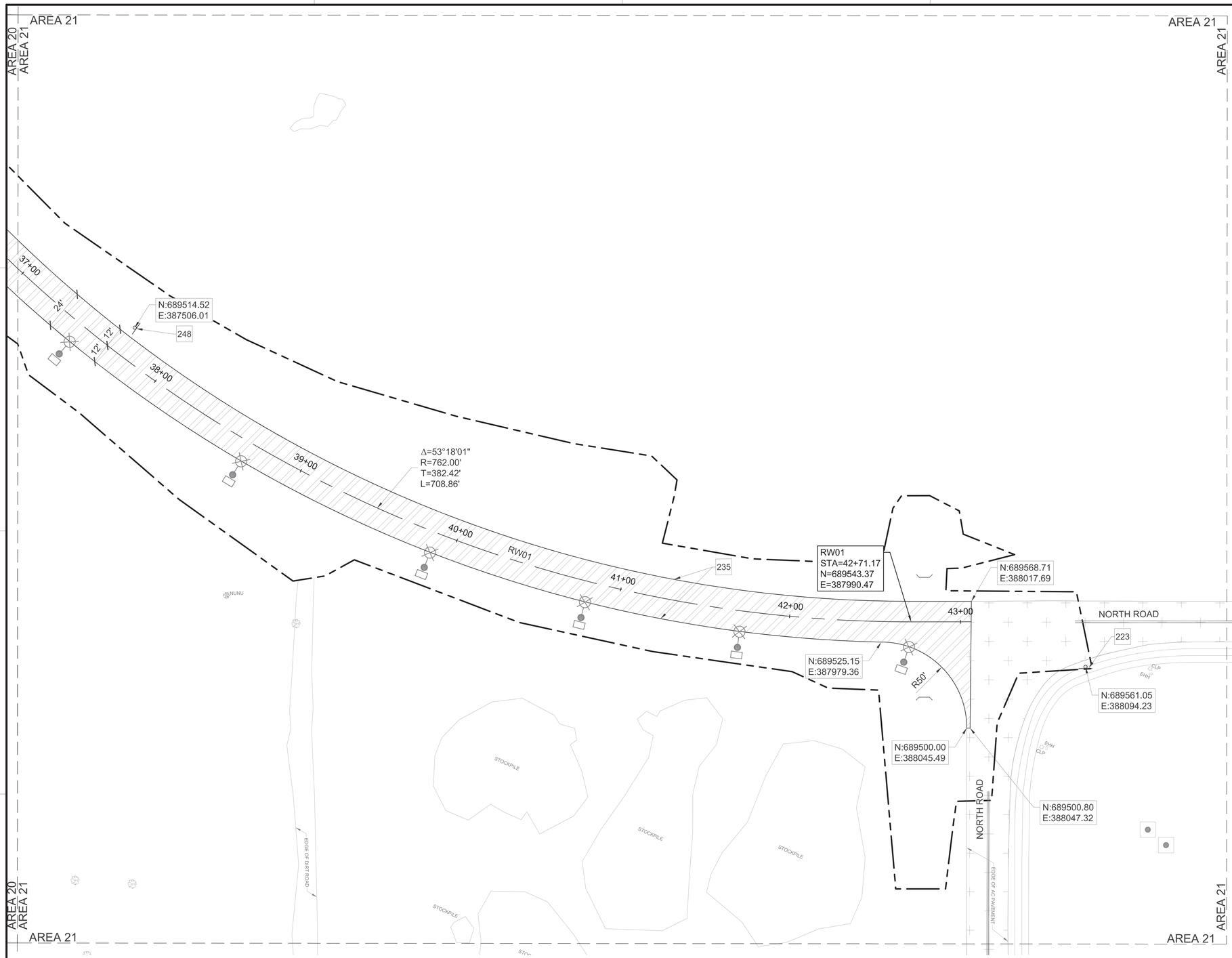

A1 SITE & PAVING PLAN - AREA 21
SCALE: 1" = 30'

GENERAL NOTES

A	DIMENSIONS ARE TO BACK OF CURB OR EDGE OF PAVEMENT, UNLESS NOTED OTHERWISE
B	REFER TO ELECTRICAL PLANS FOR SITE LIGHTING INFORMATION
C	REFER TO SHEETS CS130 - CS146 FOR PAVEMENT MARKING PLANS
D	REFER TO SHEETS CS201 - CS211 FOR ROADWAY PROFILES

KEYNOTES

223	STOP SIGN, RE: A1/CS503
235	EDGE OF PAVEMENT / ASPHALT TAPER, RE: D4/CS501
248	SPEED LIMIT SIGN (35 MPH), RE: A1/CS503

LEGEND

- ASPHALT ROADWAY, RE: C3/CS501
- EXISTING ASPHALT PAVEMENT
- EXISTING DIRT ROAD
- ROADWAY CENTERLINE
- LIMITS OF DISTURBANCE
- STOP/SPEED LIMIT SIGN (35 MPH), RE: A1/CS503
- HEADWALL, RE: A2/CG501
- EXITING ELECTRICAL / COMM MANHOLE
- STREET LIGHT POLE, RE: A3/ES503
- EXISTING STREET LIGHT
- EXISTING TREE
- ELECTRICAL PULL BOX
- EXISTING ELECTRICAL HANDHOLE

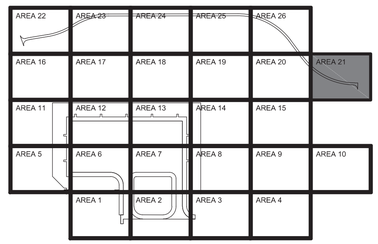

AREA 21
KEY PLAN

GRAPHIC SCALE
0 15' 30' 60'
SCALE: 1"=30'

NORTH ARROW
TRUE N

NAVFAC

STATE OF TEXAS
JENNIFER M. HAYNES
90167
LICENSED
PROFESSIONAL ENGINEER
1/20/2026
TEXAS REGISTERED ENGINEERING FIRM F-3066 SEAL

Jacobs / BURNS McDONNELL
JACOBS/B&M, A JOINT VENTURE
1100 NORTH GLEBE ROAD
SUITE 500
ARLINGTON, VA 22201

A/E Contract No. N62742-20-D-0002
A/E Task Order No. N62742-21F0315
JCG NO. 03430603
A/E INFO

APPROVED
FOR COMMANDER NAVFAC DATE 02/02/2026

ACTIVITY
AFI/MSC APPROVAL PER NAVFAC SAT-TO CHECKLIST

SATISFACTORY TO DATE 31 DEC 2025

DES:	JMH	DRW: SMC	REV: ATM
PM/DM			KKK
BRANCH MANAGER			SMK
CHIEF ENG/ARCH			SMK
FIRE PROTECTION			RO

DEPARTMENT OF THE NAVY
NAVFAC PACIFIC
NAVAL FACILITIES ENGINEERING SYSTEMS COMMAND
NAVAL FACILITIES ENGINEERING SYSTEMS COMMAND – PACIFIC
JOINT REGION MARIANAS (JRM)
ANDERSEN AIR FORCE BASE
GUAM

FY24 AJJY183012 (P-012),
PDI: NORTH AIRCRAFT PARKING RAMP
SITE & PAVING PLAN - AREA 21

SCALE: AS SHOWN
EPROJECTS NO.: 1665555
CONSTR CONTROL NO.
NAVFAC DRAWING NO. 17361732
SHEET 109 OF 377
CS121

REDESIGN FINAL SUBMITTAL

IF SHEET IS LESS THAN 22" X 34"
REDUCED PRINT. USE GRAPHIC SCALES

FILE NAME: U:\BLDG\NAVFAC Pacific\03430603 – P-012 North Aircraft Parking Ramp\700 Working Documents\740 Sheets\740.01 Civil\P012_1665555_CS121.dwg
LAYOUT NAME: SITE & PAVING PLAN – AREA 21
PLOTTED: 01/12/2026 9:21pm
USER: ComersS

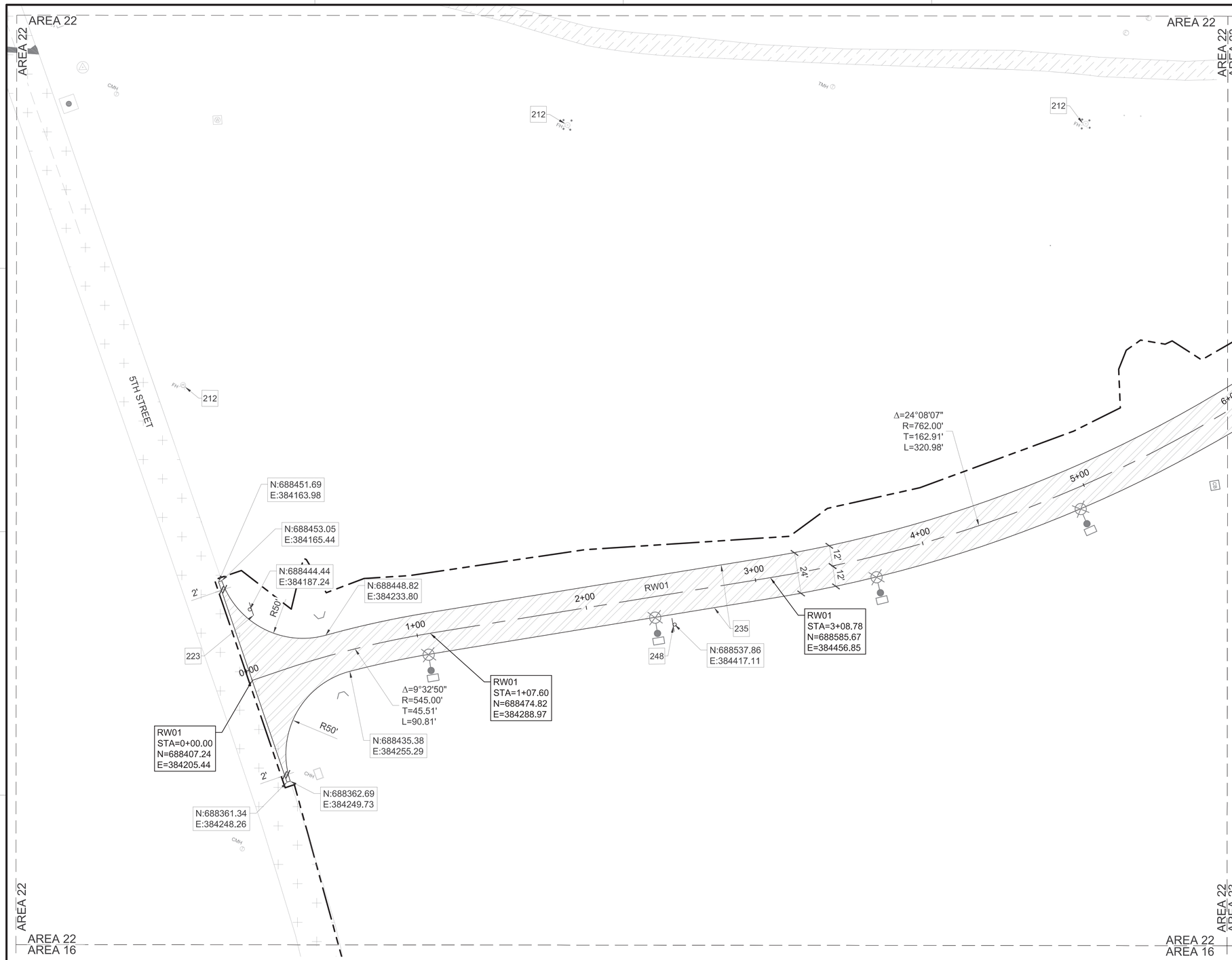

A1 SITE & PAVING PLAN - AREA 22
SCALE: 1" = 30'

GENERAL NOTES

A	DIMENSIONS ARE TO BACK OF CURB OR EDGE OF PAVEMENT, UNLESS NOTED OTHERWISE
B	REFER TO ELECTRICAL PLANS FOR SITE LIGHTING INFORMATION
C	REFER TO SHEETS CS130 - CS146 FOR PAVEMENT MARKING PLANS
D	REFER TO SHEET CS401 FOR ENLARGED SITE PLAN
E	REFER TO SHEETS CS201 - CS211 FOR ROADWAY PROFILES

KEYNOTES

212	EXISTING FIRE HYDRANT
223	STOP SIGN, RE: A1/CS503
235	EDGE OF PAVEMENT / ASPHALT TAPER, RE: D4/CS501
248	SPEED LIMIT SIGN (35 MPH), RE: A1/CS503

LEGEND

- ASPHALT ROADWAY, RE: C3/CS501
- EXISTING ASPHALT PAVEMENT
- ROADWAY CENTERLINE
- LIMITS OF DISTURBANCE
- STOP SIGN/SPEED LIMIT SIGN (35 MPH), RE: A1/CS503
- STREET LIGHT POLE, RE: A3/ES503
- CATCH BASIN, RE: A3/CG503
- HEADWALL, RE: A2/CG501
- SURVEY CONTROL POINT
- EXISTING FIRE HYDRANT
- EXISTING WATER METER
- EXISTING COMMUNICATION MANHOLE
- EXISTING ELECTRICAL MANHOLE
- EXITING ELECTRICAL / COMM MANHOLE
- ELECTRICAL PULL BOX
- EXISTING COMMUNICATION HANDHOLE

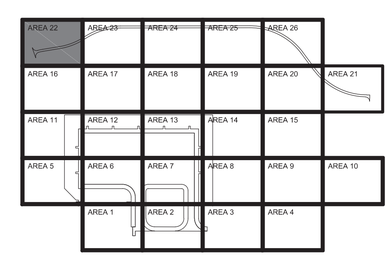

AREA 22
KEY PLAN

GRAPHIC SCALE
0 15' 30' 60'
SCALE: 1"=30'

NORTH ARROW
TRUE N

NAVFAC

STATE OF TEXAS
JENNIFER M. HAYNES
90167
LICENSED
PROFESSIONAL ENGINEER
1/20/2026
TEXAS REGISTERED ENGINEERING FIRM F-3066 SEAL

Jacobs / BURNS & McDONNELL
JACOBS/B&M, A JOINT VENTURE
1100 NORTH GLEBE ROAD
SUITE 500
ARLINGTON, VA 22201
A/E Contract No. N62742-20-D-0002
A/E Task Order No. N62742219315
JCG NO. 0343603
A/E INFO

APPROVED
FOR COMMANDER NAVFAC DATE 02/02/2026

ACTIVITY
AFIMSC APPROVAL PER NAVFAC SAT-TO CHECKLIST

SATISFACTORY TO DATE 31 DEC 2025

DES: JMH	DRW: SMC	REV: ATM
PM/OM		KKK
BRANCH MANAGER		SMK
CHIEF ENG/ARCH		SMK
FIRE PROTECTION		RO

DEPARTMENT OF THE NAVY
NAVAL FACILITIES ENGINEERING SYSTEMS COMMAND
NAVFAC PACIFIC
NAVAL FACILITIES ENGINEERING SYSTEMS COMMAND ~ PACIFIC
JOINT REGION MARIANAS (JRM)
ANDERSEN AIR FORCE BASE
GUAM

FY24 AJJY183012 (P-012)
PDI: NORTH AIRCRAFT PARKING RAMP
SITE & PAVING PLAN - AREA 22

SCALE: AS SHOWN
EPROJECTS NO.: 1665555
CONSTR CONTROL NO.
NAVFAC DRAWING NO. 17361733
SHEET 110 OF 377
CS122

REDESIGN FINAL SUBMITTAL

IF SHEET IS LESS THAN 22" X 34" REDUCED PRINT. USE GRAPHIC SCALES

FILE NAME: U:\BLDG\NAVFAC Pacific\D3430603 – P-012 North Aircraft Parking Ramp\700 Working Documents\740 Sheets\740.01 Civil\P012_1665555_CS122.dwg
LAYOUT NAME: SITE & PAVING PLAN – AREA 22
PLOTTED: 01/12/2026 9:23pm
USER: CamarasS

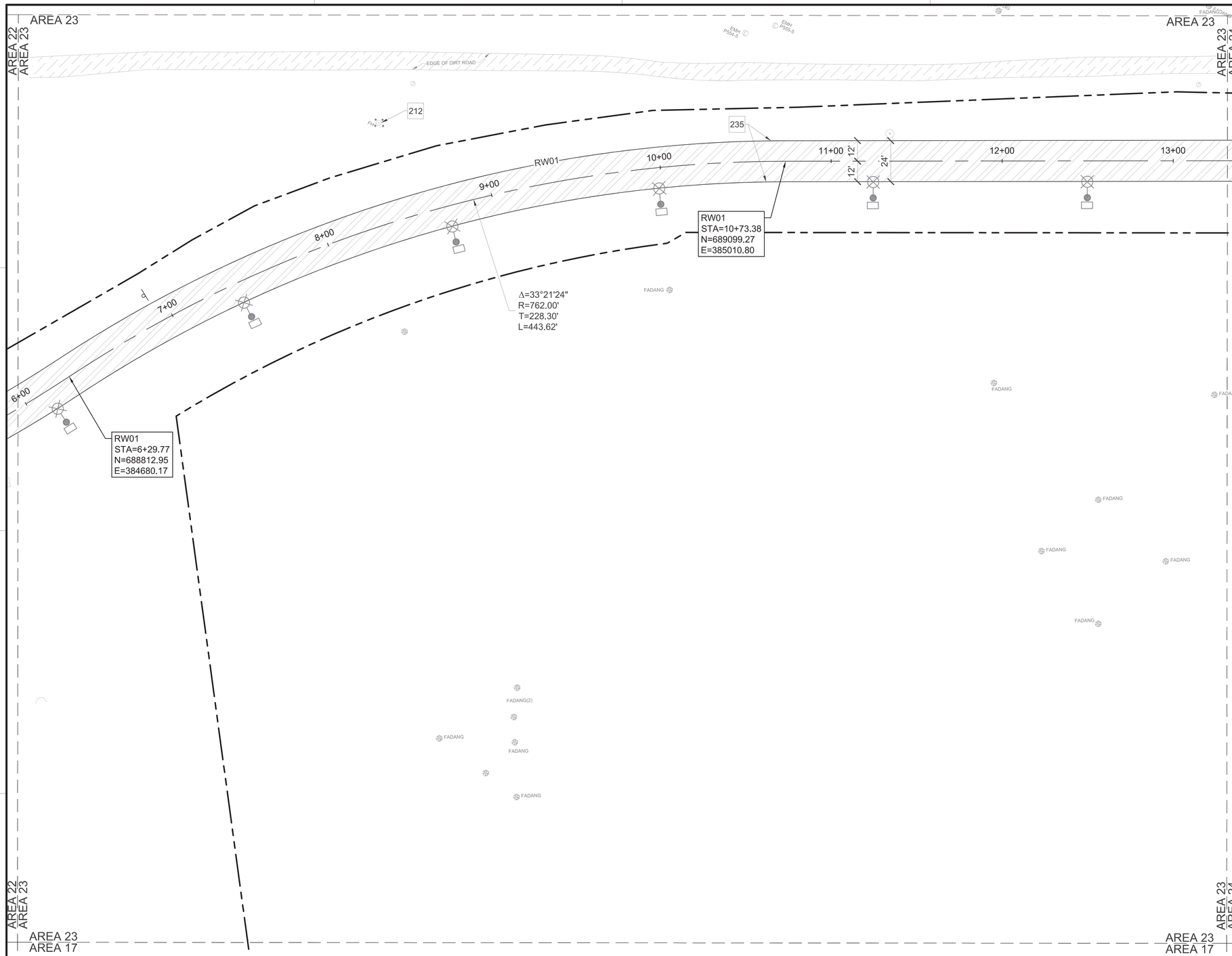

A1 SITE & PAVING PLAN - AREA 23
SCALE: 1" = 30'

GENERAL NOTES

A	DIMENSIONS ARE TO BACK OF CURB OR EDGE OF PAVEMENT, UNLESS NOTED OTHERWISE
B	REFER TO ELECTRICAL PLANS FOR SITE LIGHTING INFORMATION
C	REFER TO SHEETS CS130 - CS146 FOR PAVEMENT MARKING PLANS
D	REFER TO SHEETS CS201 - CS211 FOR ROADWAY PROFILES

KEYNOTES

212	EXISTING FIRE HYDRANT
248	SPEED LIMIT SIGN (35 MPH), RE: A1/CS503
235	EDGE OF PAVEMENT / ASPHALT TAPER, RE: D4/CS501

LEGEND

- ASPHALT ROADWAY, RE: C3/CS501
- EXISTING DIRT ROAD
- ROADWAY CENTERLINE
- LIMITS OF DISTURBANCE
- STREET LIGHT POLE, RE: A3/ES503
- EXISTING FIRE HYDRANT
- EXISTING COMMUNICATION MANHOLE
- EXISTING ELECTRICAL MANHOLE
- ELECTRICAL PULL BOX
- EXISTING TREE
- SPEED LIMIT SIGN (35 MPH), RE: A1/CS503

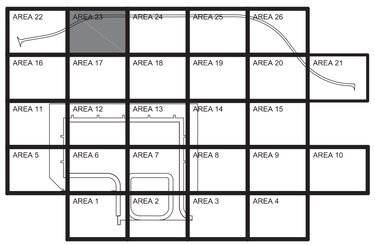

AREA 23
KEY PLAN

GRAPHIC SCALE
0 15' 30' 60'
SCALE: 1"=30'

NORTH ARROW
TRUE N

STATE OF TEXAS
JENNIFER M. HAYNES
90167
LICENSED
PROFESSIONAL ENGINEER
1/20/2026
TEXAS REGISTERED ENGINEERING FIRM F-3566 SEAL

Jacobs / BURNS McDONNELL
JACOBS/B&M, A JOINT VENTURE
1100 NORTH GLEBE ROAD
SUITE 500
ARLINGTON, VA 22201
A/E Contract No. N62742-20-D-0002
A/E Task Order No. N62742-21F0315
JCG NO. 0343663 A/E INFO

APPROVED
FOR COMMANDER NAVFAC DATE 02/02/2026
ACTIVITY
AFIMSC APPROVAL PER NAVFAC SAT-TO CHECKLIST
SATISFACTORY TO DATE 31 DEC 2025

DES:	JMH	DRW: SMC	REV: ATM
PM/DM			KKK
BRANCH MANAGER			SMK
CHIEF ENG/ARCH			SMK
FIRE PROTECTION			RO

DEPARTMENT OF THE NAVY
NAVFAC PACIFIC
NAVAL FACILITIES ENGINEERING SYSTEMS COMMAND
NAVAL FACILITIES ENGINEERING SYSTEMS COMMAND ~ PACIFIC
JOINT REGION MARIANAS (JRM)
ANDERSEN AIR FORCE BASE
GUAM

FY24 AJJY183012 (P-012)
PDI: NORTH AIRCRAFT PARKING RAMP
SITE & PAVING PLAN - AREA 23

SCALE: AS SHOWN
EPROJECTS NO.: 1665555
CONSTR CONTROL NO.
NAVFAC DRAWING NO. 17361734
SHEET 111 OF 377
CS123

REDESIGN FINAL SUBMITTAL

IF SHEET IS LESS THAN 22" X 34" REDUCED PRINT. USE GRAPHIC SCALES

FILE NAME: U:\BLDG\NAVFAC Pacific\D3430603 - P-012 North Aircraft Parking Ramp\700 Working Documents\740 Sheets\740.01 Civil\P012_1665555_CS123.dwg
LAYOUT NAME: SITE & PAVING PLAN - AREA 23
PLOTTED: 01/12/2026 9:25pm
USER: CamaroS



A1 SITE & PAVING PLAN - AREA 24
SCALE: 1" = 30'

GENERAL NOTES

A	DIMENSIONS ARE TO BACK OF CURB OR EDGE OF PAVEMENT, UNLESS NOTED OTHERWISE
B	REFER TO ELECTRICAL PLANS FOR SITE LIGHTING INFORMATION
C	REFER TO SHEETS CS130 - CS146 FOR PAVEMENT MARKING PLANS
D	REFER TO SHEETS CS201 - CS211 FOR ROADWAY PROFILES

KEYNOTES

212	EXISTING FIRE HYDRANT
227	FIRE HYDRANT, RE: C1/CU502
235	EDGE OF PAVEMENT / ASPHALT TAPER, RE: D4/CS501

LEGEND

- ASPHALT ROADWAY, RE: C3/CS501
- EXISTING DIRT ROAD
- ROADWAY CENTERLINE
- LIMITS OF DISTURBANCE
- STREET LIGHT POLE, RE: A3/ES503
- EXISTING FIRE HYDRANT
- EXISTING COMMUNICATION MANHOLE
- EXISTING ELECTRICAL MANHOLE
- ELECTRICAL PULL BOX

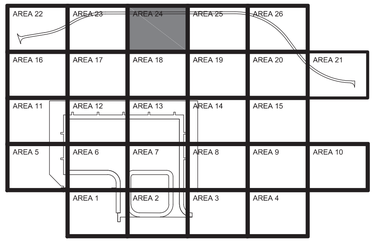

AREA 24
KEY PLAN

GRAPHIC SCALE
0 15' 30' 60'
SCALE: 1"=30'

NORTH ARROW
TRUE N

NAVFAC

STATE OF TEXAS
JENNIFER M. HAYNES
90167
LICENSED
PROFESSIONAL ENGINEER
1/20/2026
TEXAS REGISTERED ENGINEERING FIRM F-3066 SEAL

Jacobs / BURNS & McDONNELL
JACOBS/B&M, A JOINT VENTURE
1100 NORTH GLEBE ROAD
SUITE 500
ARLINGTON, VA 22201

A/E Contract No. N62742-20-D-0002
A/E Task Order No. N62742-21F0315
JEG NO. D3430603 A/E INFO

APPROVED
FOR COMMANDER NAVFAC DATE 02/02/2026

ACTIVITY
AFI/MSC APPROVAL PER NAVFAC SAT-TO CHECKLIST

SATISFACTORY TO DATE 31 DEC 2025

DES:	JMH	DRW: SMC	REV: ATM
PM/DM			KKK
BRANCH MANAGER			SMK
CHIEF ENG/ARCH			SMK
FIRE PROTECTION			RO

DEPARTMENT OF THE NAVY
NAVAL FACILITIES ENGINEERING SYSTEMS COMMAND
NAVFAC PACIFIC
NAVAL FACILITIES ENGINEERING SYSTEMS COMMAND ~ PACIFIC
JOINT REGION MARIANAS (JRM)
ANDERSEN AIR FORCE BASE
GUAM

FY24 AJJY183012 (P-012),
PDI: NORTH AIRCRAFT PARKING RAMP
SITE & PAVING PLAN - AREA 24

SCALE: AS SHOWN
EPROJECTS NO.: 1665555
CONSTR CONTROL NO.
NAVFAC DRAWING NO. 17361735
SHEET 112 OF 377
CS124

REDESIGN FINAL SUBMITTAL

IF SHEET IS LESS THAN 22" X 34"
REDUCED PRINT. USE GRAPHIC SCALES

FILE NAME: U:\BLDG\NAVFAC Pacific\D3430603 - P-012 North Aircraft Parking Ramp\700 Working Documents\740 Sheets\740.01 Civil\P012_1665555_CS124.dwg
LAYOUT NAME: SITE & PAVING PLAN - AREA 24
PLOTTED: 01/12/2026 9:27pm
USER: CamarcS



A1 SITE & PAVING PLAN - AREA 25
SCALE: 1" = 30'

GENERAL NOTES

A	DIMENSIONS ARE TO BACK OF CURB OR EDGE OF PAVEMENT, UNLESS NOTED OTHERWISE
B	REFER TO ELECTRICAL PLANS FOR SITE LIGHTING INFORMATION
C	REFER TO SHEETS CS130 - CS146 FOR PAVEMENT MARKING PLANS
D	REFER TO SHEETS CS201 - CS211 FOR ROADWAY PROFILES

KEYNOTES

227	FIRE HYDRANT, RE: C1/CU502
235	EDGE OF PAVEMENT / ASPHALT TAPER, RE: D4/CS501

LEGEND

- ASPHALT ROADWAY, RE: C3/CS501
- EXISTING DIRT ROAD
- ROADWAY CENTERLINE
- LIMITS OF DISTURBANCE
- STREET LIGHT POLE, RE: A3/ES503
- EXISTING COMMUNICATION MANHOLE
- EXISTING ELECTRICAL MANHOLE
- EXISTING FIRE HYDRANT
- ELECTRICAL PULL BOX
- EXISTING WATER VALVE

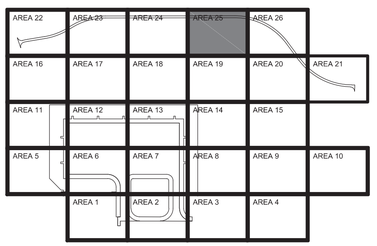

AREA 25
KEY PLAN

GRAPHIC SCALE
0 15' 30' 60'
SCALE: 1"=30'

NORTH ARROW
TRUE N

STATE OF TEXAS
JENNIFER M. HAYNES
90167
LICENSED
PROFESSIONAL ENGINEER
1/27/2026
TEXAS REGISTERED ENGINEERING FIRM F-3966 SEAL

Jacobs / BURNS McDONNELL
JACOBS/B&M, A JOINT VENTURE
1100 NORTH GLEBE ROAD
SUITE 500
ARLINGTON, VA 22201
A/E Contract No. N62742-20-D-0002
A/E Task Order No. N6274221F0315
JCG NO. 0343603
A/E INFO

APPROVED
FOR COMMANDER NAVFAC DATE 02/02/2026

ACTIVITY
AFIMSC APPROVAL PER NAVFAC SAT-TO CHECKLIST

SATISFACTORY TO DATE 31 DEC 2025

DES:	JMH	DRW: SMC	REV: ATM
PM/DM			KKK
BRANCH MANAGER			SMK
CHIEF ENG/ARCH			SMK
FIRE PROTECTION			RO

DEPARTMENT OF THE NAVY
NAVFAC PACIFIC
NAVAL FACILITIES ENGINEERING SYSTEMS COMMAND
NAVAL FACILITIES ENGINEERING SYSTEMS COMMAND – PACIFIC
JOINT REGION MARIANAS (JRM)
ANDERSEN AIR FORCE BASE
GUAM

FY24 AJJY183012 (P-012),
PDI: NORTH AIRCRAFT PARKING RAMP
SITE & PAVING PLAN - AREA 25

SCALE: AS SHOWN
EPROJECTS NO.: 1665555
CONSTR CONTROL NO.
NAVFAC DRAWING NO. 17361736
SHEET 113 OF 377
CS125

REDESIGN FINAL SUBMITTAL

IF SHEET IS LESS THAN 22" X 34" REDUCED PRINT. USE GRAPHIC SCALES

FILE NAME: U:\BLDG\NAVFAC Pacific\D3430603 – P-012 North Aircraft Parking Ramp\700 Working Documents\740 Sheets\740.01 Civil\P012_1665555_CS125.dwg
LAYOUT NAME: SITE & PAVING PLAN – AREA 25
PLOTTED: 01/27/2026 10:08pm
USER: CamersS

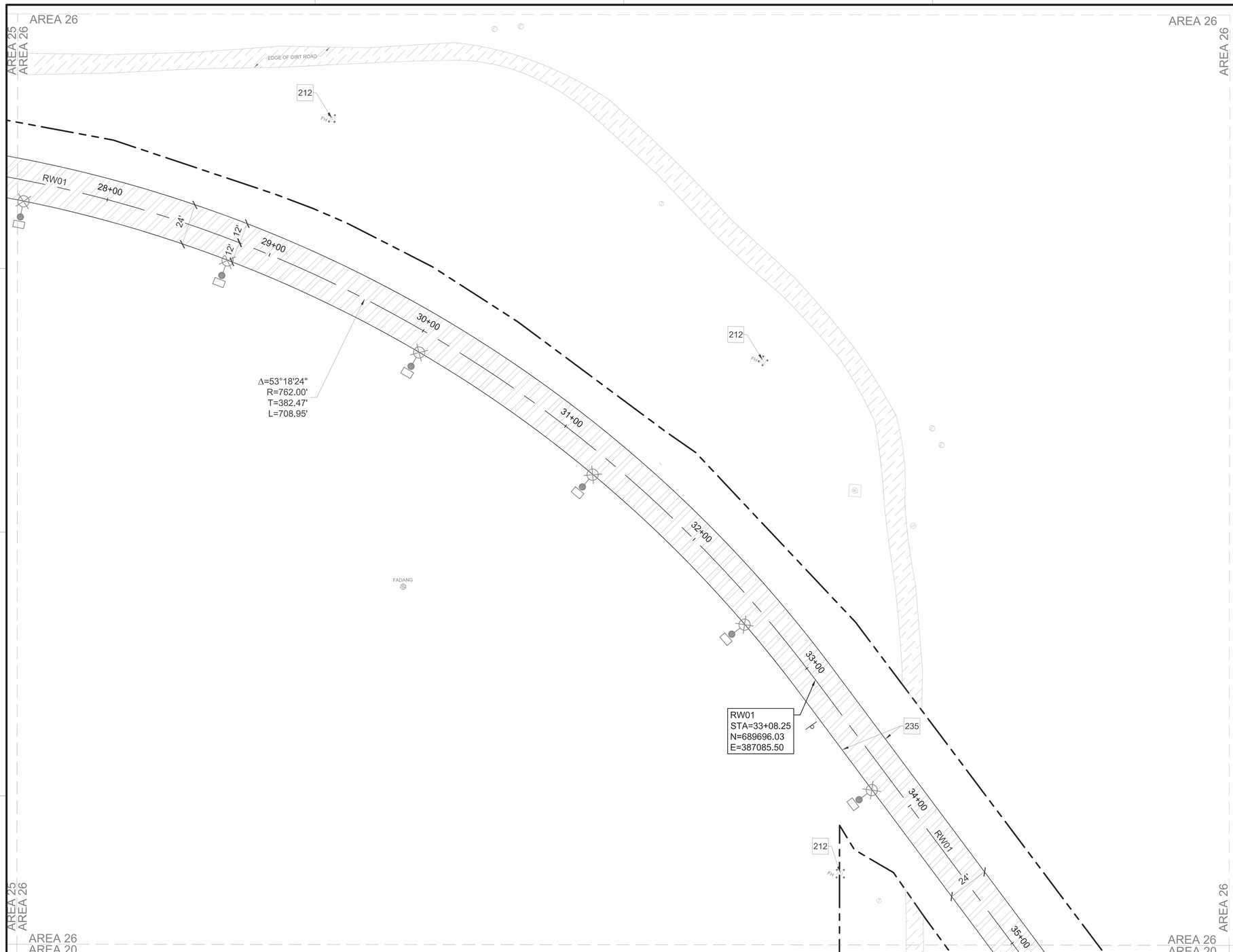

A1 SITE & PAVING PLAN - AREA 26
SCALE: 1" = 30'

GENERAL NOTES

A	DIMENSIONS ARE TO BACK OF CURB OR EDGE OF PAVEMENT, UNLESS NOTED OTHERWISE
B	REFER TO ELECTRICAL PLANS FOR SITE LIGHTING INFORMATION
C	REFER TO SHEETS CS130 - CS146 FOR PAVEMENT MARKING PLANS
D	REFER TO SHEETS CS201 - CS211 FOR ROADWAY PROFILES

KEYNOTES

212	EXISTING FIRE HYDRANT
235	EDGE OF PAVEMENT / ASPHALT TAPER, RE: D4/CS501

LEGEND

- ASPHALT ROADWAY, RE: C3/CS501
- EXISTING DIRT ROAD
- ROADWAY CENTERLINE
- LIMITS OF DISTURBANCE
- STREET LIGHT POLE, RE: A3/ES503
- EXISTING FIRE HYDRANT
- EXISTING WATER METER
- EXISTING COMMUNICATION MANHOLE
- EXISTING ELECTRICAL MANHOLE
- EXISTING SANITARY SEWER MANHOLE
- ELECTRICAL PULL BOX
- SPEED LIMIT SIGN (35 MPH), RE: A1/CS503

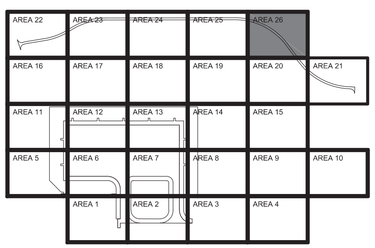

AREA 26
KEY PLAN

GRAPHIC SCALE
0 15' 30' 60'
SCALE: 1"=30'

NORTH ARROW
TRUE N

STATE OF TEXAS
JENNIFER M. HAYNES
90167
LICENSED
PROFESSIONAL ENGINEER
1/27/2026
TEXAS REGISTERED ENGINEERING FIRM F-3966 SEAL

Jacobs / BURNS McDONNELL
JACOBS/B&M, A JOINT VENTURE
1100 NORTH GLEBE ROAD
SUITE 500
ARLINGTON, VA 22201
A/E Contract No. N62742-20-D-0002
A/E Task Order No. N6274221F0315
JCG NO. 03430603
A/E INFO

APPROVED
FOR COMMANDER NAVFAC DATE 02/02/2026

ACTIVITY
AFIMSC APPROVAL PER NAVFAC SAT-TO CHECKLIST
SATISFACTORY TO DATE 31 DEC 2025

DES:	JMH	DRW:	SMC	REV:	ATM
PM/OM					KKK
BRANCH MANAGER					SMK
CHIEF ENG/ARCH					SMK
FIRE PROTECTION					RO

DEPARTMENT OF THE NAVY
NAVAL FACILITIES ENGINEERING SYSTEMS COMMAND
NAVFAC PACIFIC
NAVAL FACILITIES ENGINEERING SYSTEMS COMMAND ~ PACIFIC
JOINT REGION MARIANAS (JRM)
ANDERSEN AIR FORCE BASE
GUAM

FY24 AJJY183012 (P-012),
PDI: NORTH AIRCRAFT PARKING RAMP
SITE & PAVING PLAN - AREA 26

SCALE: AS SHOWN
EPROJECTS NO.: 1665555
CONSTR CONTROL NO.
NAVFAC DRAWING NO. 17361737
SHEET 114 OF 377
CS126

REDESIGN FINAL SUBMITTAL

IF SHEET IS LESS THAN 22" X 34" REDUCED PRINT. USE GRAPHIC SCALES

FILE NAME: U:\BLDG\NAVFAC Pacific\03430603 - P-012 North Aircraft Parking Ramp\700 Working Documents\740 Sheets\740.01 Civil\P012_1665555_CS126.dwg
LAYOUT NAME: SITE & PAVING PLAN - AREA 26
PLOTTED: 01/27/2026 10:10pm
USER: CamersS

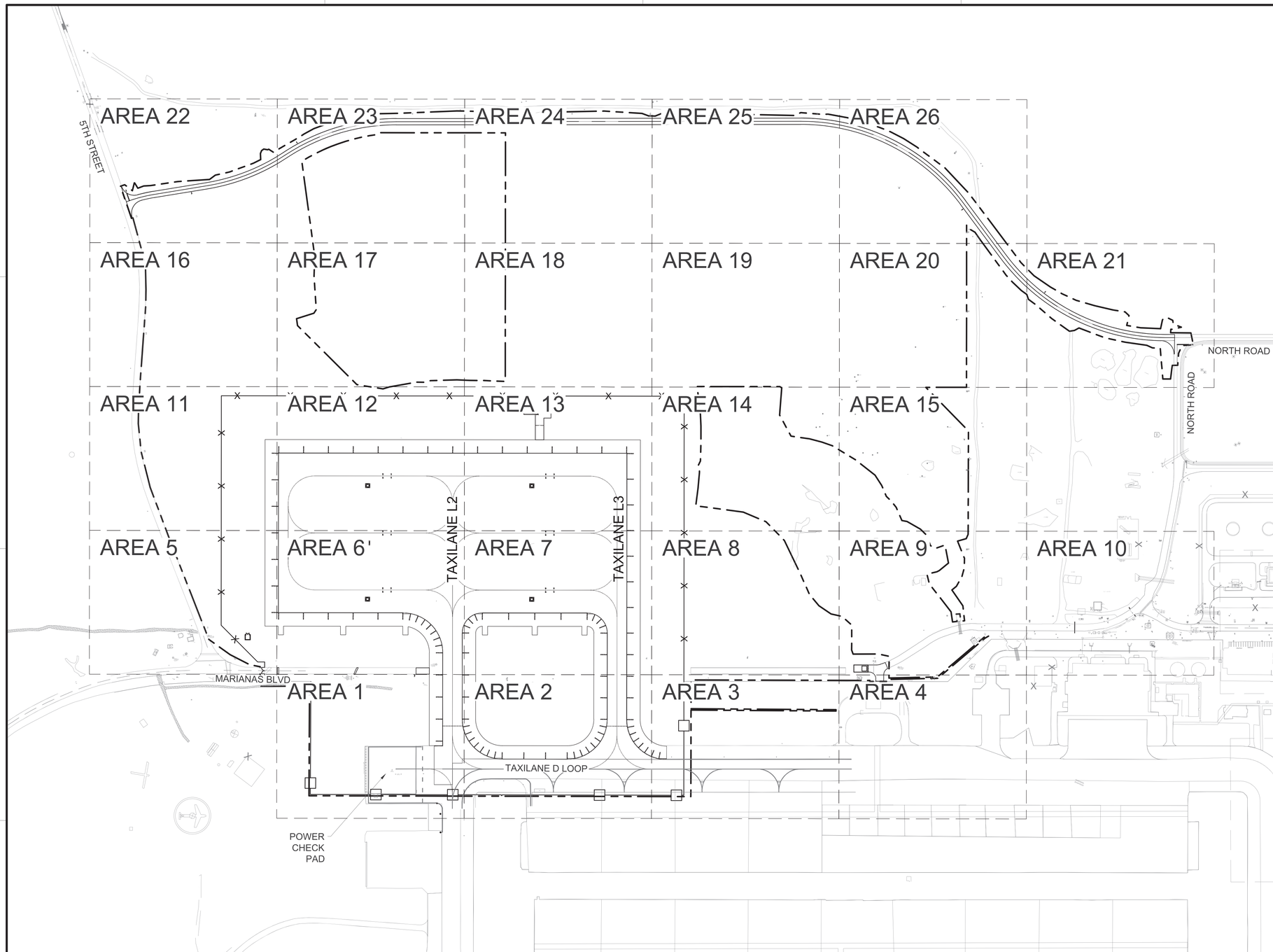

A1 OVERALL PAVEMENT MARKING PLAN
SCALE: 1" = 200'

GENERAL NOTES

A	REFER TO SHEETS CS503 AND CS504 FOR MARKING DETAILS
B	NO PAVEMENT MARKING SHEETS FOR AREAS 15 AND 16

LEGEND

- LIMITS OF DISTURBANCE
- 7' HIGH SECURITY FENCE, RE: C1/CS505
- TEMPORARY FENCE (FREE ZONE BOUNDARY), RE: A1/CS506

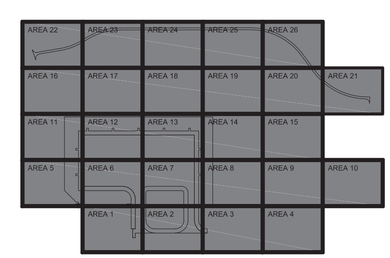

OVERALL KEY PLAN

GRAPHIC SCALE

0 100' 200' 400'

SCALE: 1"=200'

NORTH ARROW

TRUE N

IF SHEET IS LESS THAN 22" X 34" REDUCED PRINT. USE GRAPHIC SCALES

STATE OF TEXAS
JENNIFER M. HAYNES
90167
LICENSED
PROFESSIONAL ENGINEER
1/27/2026
TEXAS REGISTERED ENGINEERING FIRM F-3966 SEAL

Jacobs / BURNS McDONNELL
JACOBS/B&M, A JOINT VENTURE
1100 NORTH GLEBE ROAD
SUITE 500
ARLINGTON, VA 22201

A/E Contract No. N62742-20-D-0002
A/E Task Order No. N62742219 0315
JCG NO. 03430603
A/E INFO

APPROVED
FOR COMMANDER NAVFAC DATE 02/02/2026

ACTIVITY
AFIMSC APPROVAL PER NAVFAC SAT-TO CHECKLIST

SATISFACTORY TO DATE 31 DEC 2025

DES:	JMH	DRW:	SMC	REV:	ATM
PM/DM					KKK
BRANCH MANAGER					SMK
CHIEF ENG/ARCH					SMK
FIRE PROTECTION					RO

DEPARTMENT OF THE NAVY
NAVFAC PACIFIC
NAVAL FACILITIES ENGINEERING SYSTEMS COMMAND
NAVAL FACILITIES ENGINEERING SYSTEMS COMMAND ~ PACIFIC
JOINT REGION MARIANAS (JRM)
ANDERSEN AIR FORCE BASE
GUAM

FY24 AJJY183012 (P-012),
PDI: NORTH AIRCRAFT PARKING RAMP

OVERALL PAVEMENT MARKING PLAN

SCALE: AS SHOWN
EPROJECTS NO.: 1665555
CONSTR CONTROL NO.
NAVFAC DRAWING NO. 17361738
SHEET 115 OF 377

CS130

REDESIGN FINAL SUBMITTAL

FILE NAME: U:\BLDG\NAVFAC Pacific\03430603 - P-012 North Aircraft Parking Ramp\700 Working Documents\740 Sheets\740.01 Civil\P012_1665555_CS130.dwg
LAYOUT NAME: OVERALL PAVEMENT MARKING PLAN
PLOTTED: 01/27/2026 10:12pm
USER: CamarcS

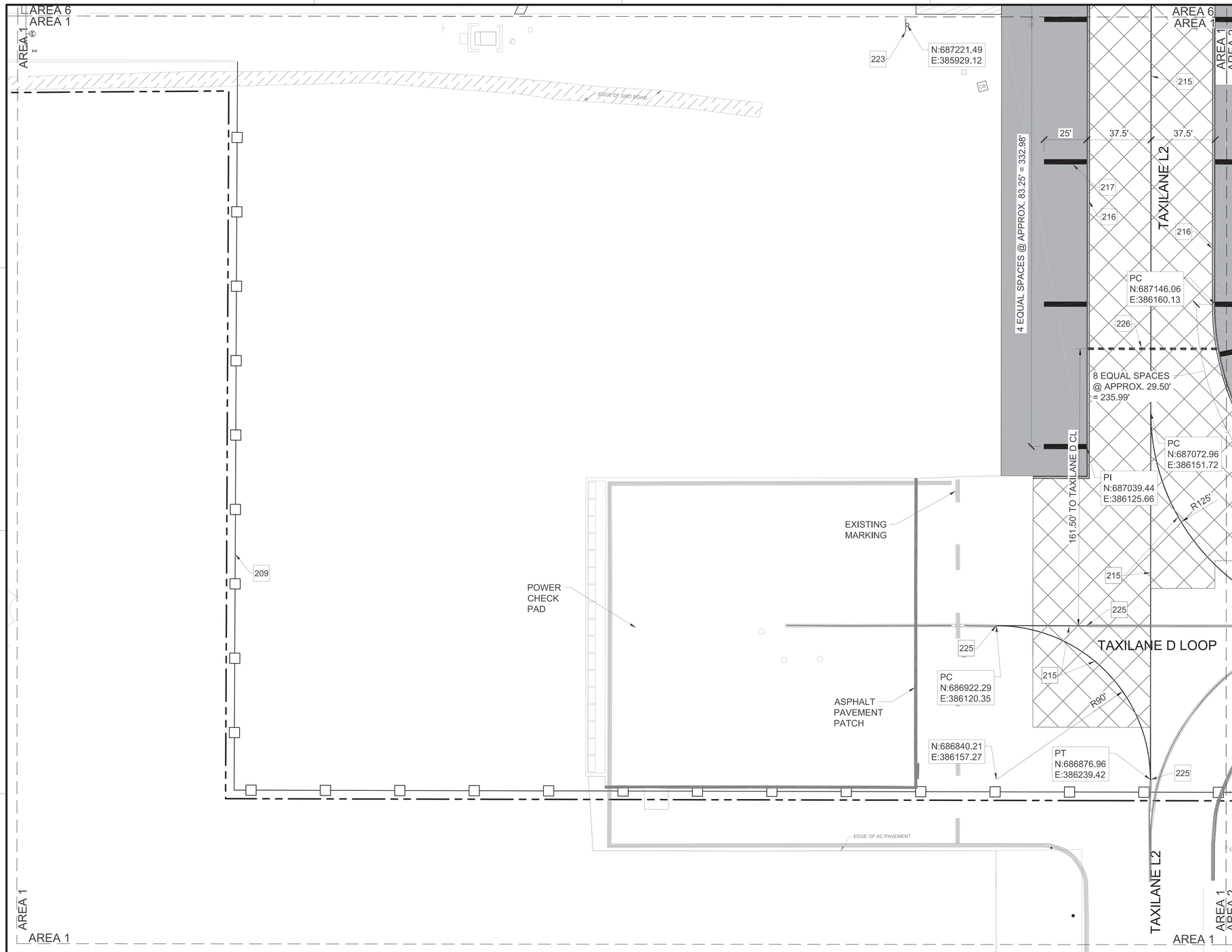

GENERAL NOTES

A	REFER TO SHEETS CS503 AND CS504 FOR MARKING DETAILS

KEYNOTES

209	TEMPORARY FENCE (FREE ZONE BOUNDARY), RE: A1/CS506
215	TAXILANE CENTERLINE MARKING, RE: D1/CS503
216	TAXILANE EDGE MARKING, RE: D2/CS503
217	TAXILANE SHOULDER MARKING, RE: D3/CS503
223	STOP SIGN, RE: A1/CS503
225	MATCH EXISTING MARKING
226	INTERMEDIATE HOLD POSITION MARKING, RE: A4/CS503

LEGEND

- AIRFIELD CONCRETE PAVEMENT AT TAXILANES L2 AND L3 RE: D1/CS501
- ASPHALT SHOULDER PAVEMENT, RE: C2/CS501
- LIMITS OF DISTURBANCE
- TEMPORARY FENCE (FREE ZONE BOUNDARY), RE: A1/CS506
- INTERMEDIATE HOLD POSITION MARKING, RE: A4/CS503
- STOP SIGN, RE: A1/CS503
- CB — CATCH BASIN, RE: A3/CG503
- PC — POINT OF CURVATURE
- PI — POINT OF INTERSECTION
- PT — POINT OF TANGENT

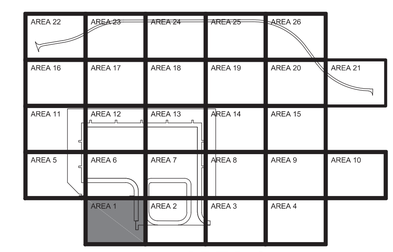

AREA 1
KEY PLAN

GRAPHIC SCALE

0 15' 30' 60'

SCALE: 1"=30'

NORTH ARROW

TRUE N

A1 PAVEMENT MARKING PLAN - AREA 1
SCALE: 1" = 30'

NAVFAC

STATE OF TEXAS
ANDREW T. MCCOY
96627
LICENSED
PROFESSIONAL ENGINEER
1/20/2026
TEXAS REGISTERED ENGINEERING FIRM F-3966 SEAL

Jacobs / BURNS & McDONNELL
JACOBS/B&M, A JOINT VENTURE
1100 NORTH GLEBE ROAD
SUITE 500
ARLINGTON, VA 22201
A/E Contract No. N62742-20-D-0002
A/E Task Order No. N62742219 0315
JCG NO. 0343663
A/E INFO

APPROVED
FOR COMMANDER NAVFAC DATE 02/02/2026

ACTIVITY
AFIMSC APPROVAL PER NAVFAC SAT-TO CHECKLIST

SATISFACTORY TO DATE 31 DEC 2025

DES: JMH	DRW: SMC	REV: ATM
PM/DM		KKK
BRANCH MANAGER		SMK
CHIEF ENG/ARCH		SMK
FIRE PROTECTION		RO

DEPARTMENT OF THE NAVY
NAVFAC PACIFIC
NAVAL FACILITIES ENGINEERING SYSTEMS COMMAND – PACIFIC
ANDERSEN AIR FORCE BASE
NAVAL FACILITIES ENGINEERING SYSTEMS COMMAND
JOINT REGION MARIANAS (JRM)
GUAM

FY24 AUY183012 (P-012),
PDI: NORTH AIRCRAFT PARKING RAMP
PAVEMENT MARKING PLAN - AREA 1

SCALE: AS SHOWN
EPROJECTS NO.: 1665555
CONSTR CONTROL NO.
NAVFAC DRAWING NO. 17361739
SHEET 116 OF 377
CS131

REDESIGN FINAL SUBMITTAL

IF SHEET IS LESS THAN 22" X 34" REDUCED PRINT. USE GRAPHIC SCALES

FILE NAME: U:\BLDG\NAVFAC Pacific\D3430603 – P-012 North Aircraft Parking Ramp\700 Working Documents\740 Sheets\740.01 Civil\P012_1665555_CS131.dwg
LAYOUT NAME: PAVEMENT MARKING PLAN – AREA 1
PLOTTED: 01/12/2026 9:37pm
USER: Cameros

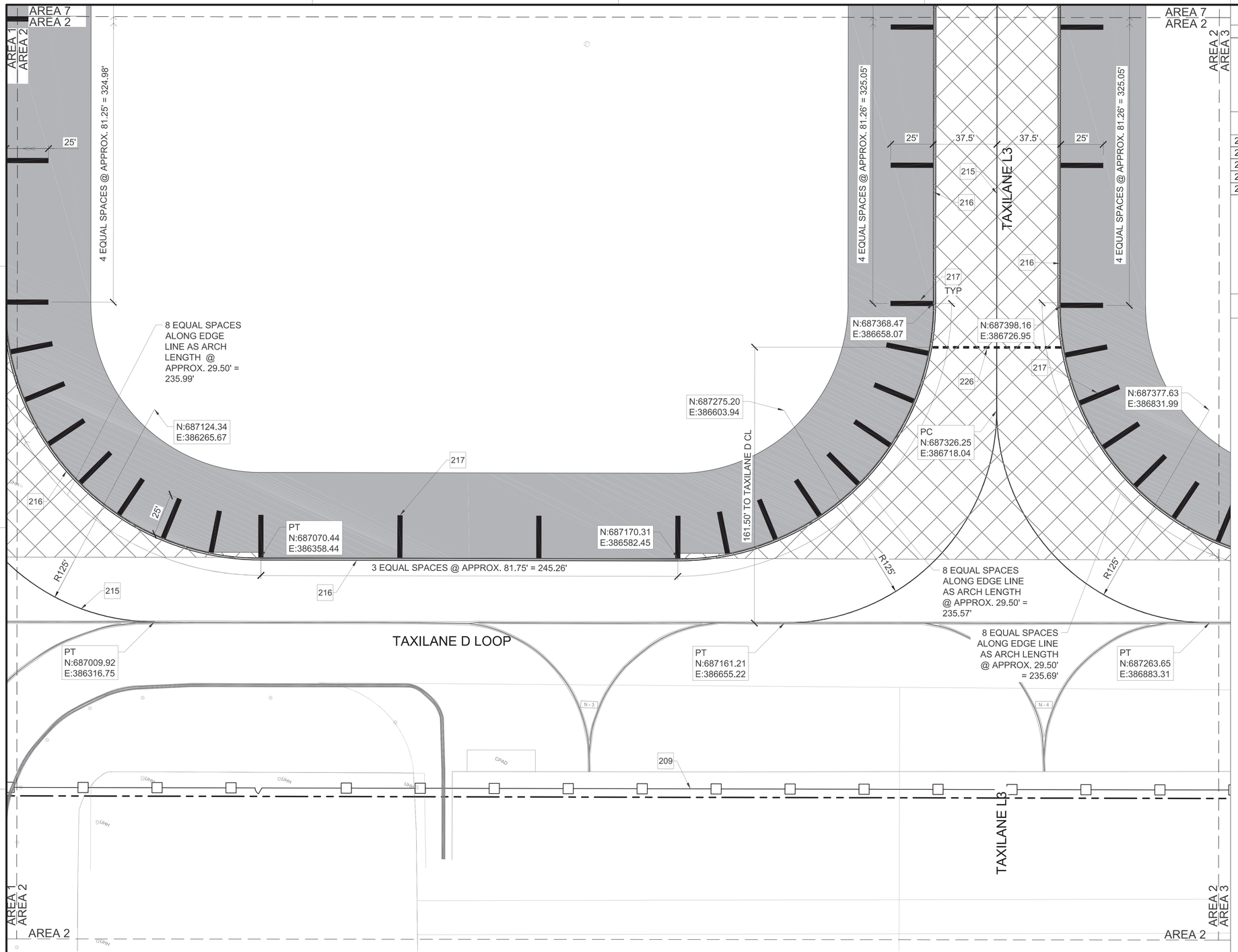

A1 PAVEMENT MARKING PLAN - AREA 2
SCALE: 1" = 30'

GENERAL NOTES

A	REFER TO SHEETS CS503 AND CS504 FOR MARKING DETAILS

KEYNOTES

209	TEMPORARY FENCE (FREE ZONE BOUNDARY), RE: A1/CS506
215	TAXILANE CENTERLINE MARKING, RE: D1/CS503
216	TAXILANE EDGE MARKING, RE: D2/CS503
217	TAXILANE SHOULDER MARKING, RE: D3/CS503
226	INTERMEDIATE HOLD POSITION MARKING, RE: A4/CS503

LEGEND

- AIRFIELD CONCRETE PAVEMENT AT TAXILANES L2 AND L3 RE: D1/CS501
- ASPHALT SHOULDER PAVEMENT, RE: C2/CS501
- LIMITS OF DISTURBANCE
- TEMPORARY FENCE (FREE ZONE BOUNDARY), RE: A1/CS506
- INTERMEDIATE HOLD POSITION MARKING, RE: A4/CS503
- EXISTING ELECTRICAL MANHOLE
- PC POINT OF CURVATURE
- PT POINT OF TANGENT
- EXISTING TAXIWAY EDGE LIGHT

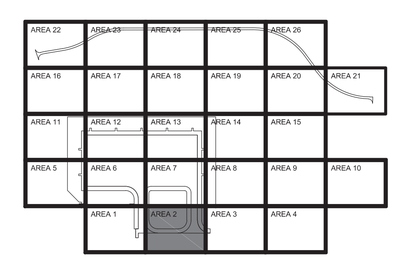

AREA 2
KEY PLAN

GRAPHIC SCALE
0 15' 30' 60'
SCALE: 1"=30'

NORTH ARROW
TRUE N

NAVFAC

STATE OF TEXAS
ANDREW T. MCCOY
96627
LICENSED
PROFESSIONAL ENGINEER
1/20/2026
TEXAS REGISTERED ENGINEERING FIRM F-3966 SEAL

Jacobs / BURNS & McDONNELL
JACOBS/B&M, A JOINT VENTURE
1100 NORTH GLEBE ROAD
SUITE 500
ARLINGTON, VA 22201
A/E Contract No. N62742-20-D-0002
A/E Task Order No. N62742219 0315
JCG NO. 03430603
A/E INFO

APPROVED
FOR COMMANDER NAVFAC DATE 02/02/2026

ACTIVITY
AFIMSC APPROVAL PER NAVFAC SAT-TO CHECKLIST

SATISFACTORY TO DATE 31 DEC 2025

DES: JMH	DRW: SMC	REV:	ATM
PM/OM			KKK
BRANCH MANAGER			SMK
CHIEF ENG/ARCH			SMK
FIRE PROTECTION			RO

DEPARTMENT OF THE NAVY
NAVFAC PACIFIC
ANDERSEN AIR FORCE BASE
NAVAL FACILITIES ENGINEERING SYSTEMS COMMAND
NAVAL FACILITIES ENGINEERING SYSTEMS COMMAND ~ PACIFIC
JOINT REGION MARIANAS (JRM)
GUAM

FY24 AJJY183012 (P-012)
PDI: NORTH AIRCRAFT PARKING RAMP
PAVEMENT MARKING PLAN - AREA 2

SCALE: AS SHOWN
EPROJECTS NO.: 1665555
CONSTR CONTROL NO.
NAVFAC DRAWING NO. 17361740
SHEET 117 OF 377
CS132

REDESIGN FINAL SUBMITTAL

IF SHEET IS LESS THAN 22" X 34" REDUCED PRINT. USE GRAPHIC SCALES

FILE NAME: U:\BLDG\NAVFAC Pacific\03430603 - P-012 North Aircraft Parking Ramp\700 Working Documents\740 Sheets\740.01 Civil\P012_1665555_CS132.dwg
LAYOUT NAME: PAVEMENT MARKING PLAN - AREA 2
PLOTTED: 01/12/2026 9:40pm
USER: CamersS

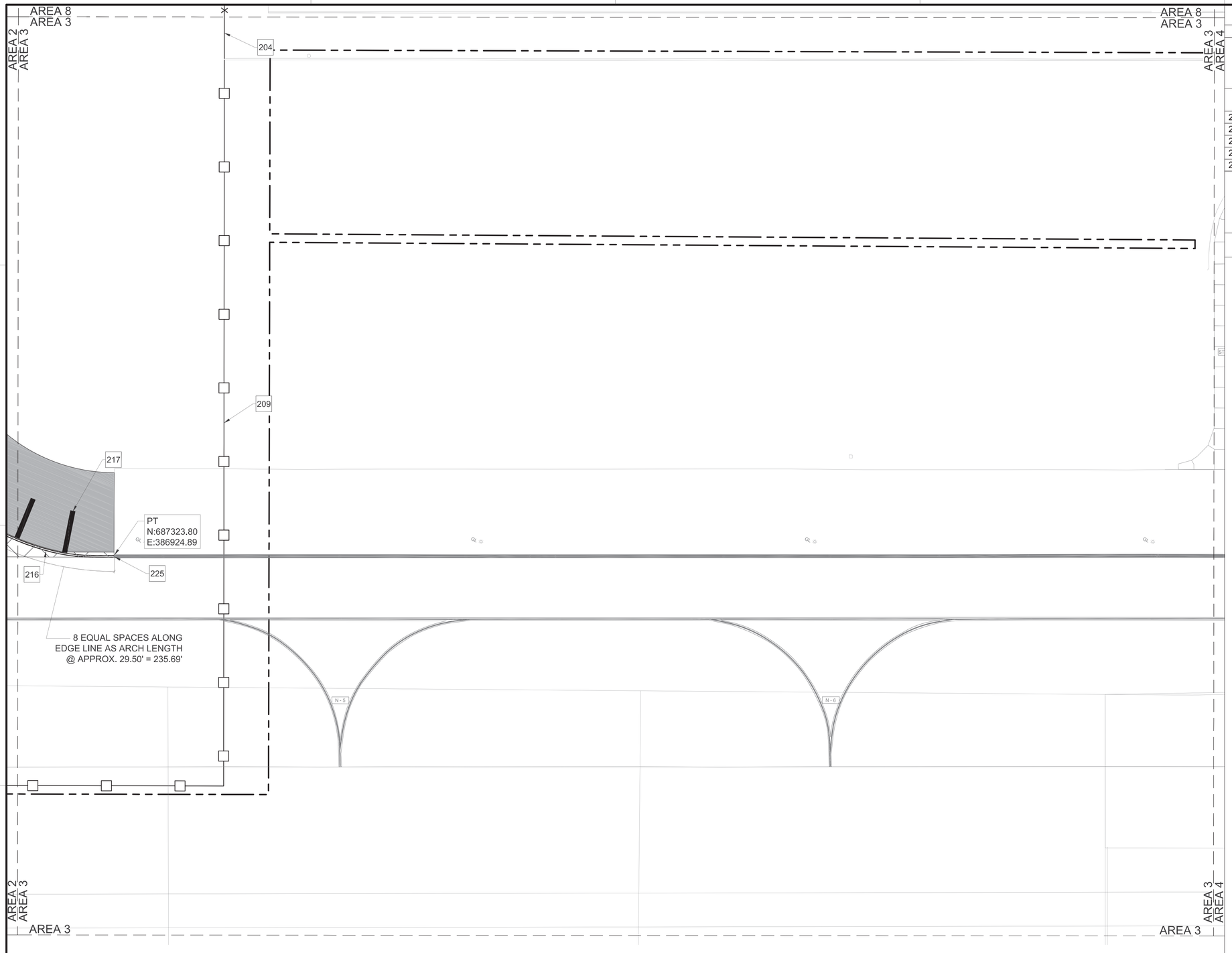

A1 PAVEMENT MARKING PLAN - AREA 3
SCALE: 1" = 30'

GENERAL NOTES

A	REFER TO SHEETS CS503 AND CS504 FOR MARKING DETAILS

KEYNOTES

204	7' HIGH SECURITY FENCE, RE: C1/CS505
209	TEMPORARY FENCE (FREE ZONE BOUNDARY), RE: A1/CS506
216	TAXILANE EDGE MARKING, RE: D2/CS503
217	TAXILANE SHOULDER MARKING, RE: D3/CS503
225	MATCH EXISTING MARKING

LEGEND

- ASPHALT SHOULDER PAVEMENT, RE: C2/CS501
- AIRFIELD CONCRETE PAVEMENT AT TAXILANES L2 AND L3 RE: D1/CS501
- LIMITS OF DISTURBANCE
- 7' HIGH SECURITY FENCE, RE: C1/CS505
- TEMPORARY FENCE (FREE ZONE BOUNDARY), RE: A1/CS506
- PT — POINT OF TANGENT
- EXISTING TAXIWAY EDGE LIGHT

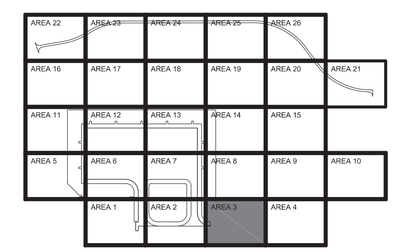

AREA 3
KEY PLAN

GRAPHIC SCALE
0 15' 30' 60'
SCALE: 1"=30'

NORTH ARROW
TRUE N

STATE OF TEXAS
ANDREW T. MCCOY
96627
LICENSED
PROFESSIONAL ENGINEER
1/20/2026
TEXAS REGISTERED ENGINEERING FIRM F-3566 SEAL

Jacobs / BURNS & McDONNELL
JACOBS/B&M, A JOINT VENTURE
1100 NORTH GLEBE ROAD
SUITE 500
ARLINGTON, VA 22201
A/E Contract No. N62742-20-D-0002
A/E Task Order No. N6274221F0315
JCG NO. 0343063
A/E INFO

APPROVED
FOR COMMANDER NAVFAC DATE 02/02/2026

ACTIVITY
AFIMSC APPROVAL PER NAVFAC SAT-TO CHECKLIST

SATISFACTORY TO DATE 31 DEC 2025

DES: JMH	DRW: SMC	REV:	ATM
PM/DM			KKK
BRANCH MANAGER			SMK
CHIEF ENG/ARCH			SMK
FIRE PROTECTION			RO

DEPARTMENT OF THE NAVY
NAVFAC PACIFIC
NAVAL FACILITIES ENGINEERING SYSTEMS COMMAND
NAVAL FACILITIES ENGINEERING SYSTEMS COMMAND – PACIFIC
JOINT REGION MARIANAS (JRM)
ANDERSEN AIR FORCE BASE
GUAM

FY24 AUY183012 (P-012),
PDI: NORTH AIRCRAFT PARKING RAMP
PAVEMENT MARKING PLAN - AREA 3

SCALE: AS SHOWN
EPROJECTS NO.: 1665555
CONSTR CONTROL NO.
NAVFAC DRAWING NO. 17361741
SHEET 118 OF 377
CS133

REDESIGN FINAL SUBMITTAL

IF SHEET IS LESS THAN 22" X 34"
REDUCED PRINT. USE GRAPHIC SCALES

FILE NAME: U:\BLDG\NAVFAC Pacific\D3430603 – P-012 North Aircraft Parking Ramp\700 Working Documents\740 Sheets\740.01 Civil\P012_1665555_CS133.dwg
LAYOUT NAME: PAVEMENT MARKING PLAN – AREA 3
PLOTTED: 01/12/2026 9:42pm
USER: CamerosS

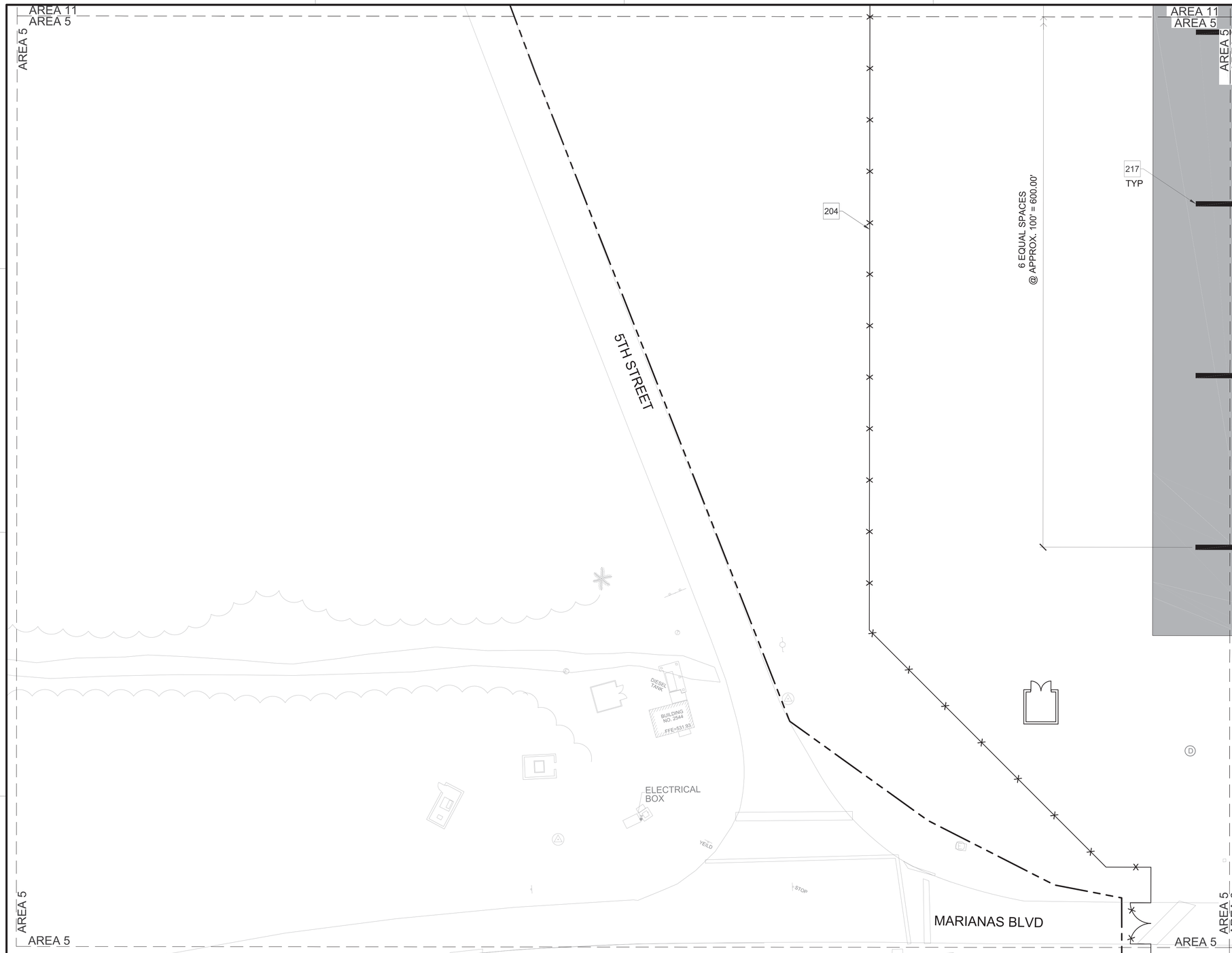

A1 PAVEMENT MARKING PLAN - AREA 5
SCALE: 1" = 30'

GENERAL NOTES

A	REFER TO SHEETS CS503 AND CS504 FOR MARKING DETAILS

KEYNOTES

204	7' HIGH SECURITY FENCE, RE: C1/CS505
217	TAXILANE SHOULDER MARKING, RE: D3/CS503

LEGEND

- ASPHALT SHOULDER PAVEMENT, RE: C2/CS501
- LIMITS OF DISTURBANCE
- 7' HIGH SECURITY FENCE, RE: C1/CS505
- EXISTING COMMUNICATION JUNCTION BOX
- EXISTING ELECTRICAL MANHOLE/HANDHOLE
- SURVEY CONTROL POINT
- EXISTING TREE
- EXISTING ROADWAY SIGN
- EXISTING ABANDONED ELECTRICAL POLE
- STORM DRAIN MANHOLE

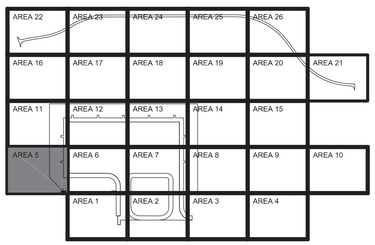

AREA 5
KEY PLAN

GRAPHIC SCALE
0 15' 30' 60'
SCALE: 1"=30'

NORTH ARROW
TRUE N

NAVFAC

STATE OF TEXAS
ANDREW T. MCCOY
96627
LICENSED
PROFESSIONAL ENGINEER
1/20/2026
TEXAS REGISTERED ENGINEERING FIRM F-3566 SEAL

Jacobs / BURNS & McDONNELL
JACOBS/B&M, A JOINT VENTURE
1100 NORTH GLEBE ROAD
SUITE 500
ARLINGTON, VA 22201
A/E Contract No. N62742-20-D-0002
A/E Task Order No. N62742-21F0315
JEG NO. D3430603
A/E INFO

APPROVED
FOR COMMANDER NAVFAC DATE 02/02/2026

ACTIVITY
AFIMSC APPROVAL PER NAVFAC SAT-TO CHECKLIST

SATISFACTORY TO DATE 31 DEC 2025

DES:	JMH	DRW: SMC	REV: ATM
PM/DM			KKK
BRANCH MANAGER			SMK
CHIEF ENG/ARCH			SMK
FIRE PROTECTION			RO

DEPARTMENT OF THE NAVY
NAVFAC PACIFIC
NAVAL FACILITIES ENGINEERING SYSTEMS COMMAND
NAVAL FACILITIES ENGINEERING SYSTEMS COMMAND – PACIFIC
JOINT REGION MARIANAS (JRM)
ANDERSEN AIR FORCE BASE
GUAM

FY24 AJJY183012 (P-012).
PDI: NORTH AIRCRAFT PARKING RAMP
PAVEMENT MARKING PLAN - AREA 5

SCALE: AS SHOWN
EPROJECTS NO.: 1665555
CONSTR CONTROL NO.
NAVFAC DRAWING NO. 17361742
SHEET 119 OF 377
CS134

REDESIGN FINAL SUBMITTAL

IF SHEET IS LESS THAN 22" X 34"
REDUCED PRINT. USE GRAPHIC SCALES

FILE NAME: U:\BLDG\NAVFAC Pacific\D3430603 – P-012 North Aircraft Parking Ramp\700 Working Documents\740 Sheets\740.01 Civil\P012_1665555_CS134.dwg
LAYOUT NAME: PAVEMENT MARKING PLAN – AREA 5
PLOTTED: 01/12/2026 9:44pm
USER: CamaroS

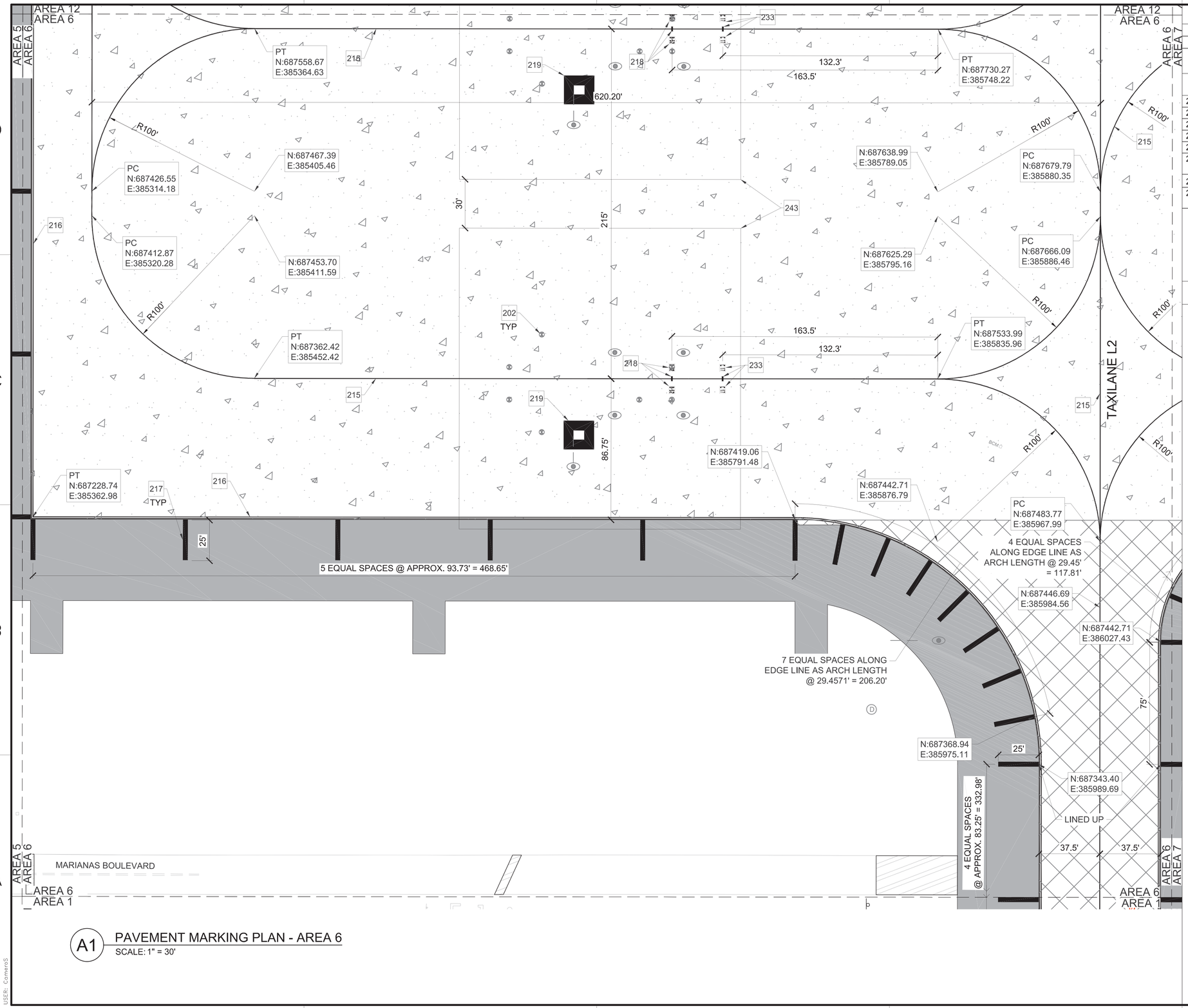

A1 PAVEMENT MARKING PLAN - AREA 6
SCALE: 1" = 30'

GENERAL NOTES

A	REFER TO SHEETS CS503 AND CS504 FOR MARKING DETAILS
B	REFER TO SHEET CF101 FOR HYDRANT PIT NUMBERING

KEYNOTES

202	AIRCRAFT TIEDOWN, RE: A1/CS504
215	TAXILANE CENTERLINE MARKING, RE: D1/CS503
216	TAXILANE EDGE MARKING, RE: D2/CS503
217	TAXILANE SHOULDER MARKING, RE: D3/CS503
218	B-52 LABEL AND NOSE BAR MARKING, RE: C1, C2/CS504
219	FUEL HYDRANT PIT MARKING, RE: C4/CS504. SEE CF101 FOR HYDRANT PIT NUMBERING
233	C-17 LABEL AND NOSE BAR MARKING, RE: C1, C2/CS504
243	AIRCRAFT PARKING ENVELOPE - SHOWN FOR INFORMATION ONLY (DO NOT PAINT)

LEGEND

- AIRFIELD CONCRETE PAVEMENT, RE: C1/CS501
- AIRFIELD CONCRETE PAVEMENT AT TAXILANES L2 AND L3 RE: D1/CS501
- ASPHALT SHOULDER PAVEMENT, RE: C2/CS501
- ASPHALT ROADWAY PAVEMENT, RE: C3/CS501
- AIRCRAFT TIEDOWN, RE: A1/CS504
- FUEL HYDRANT PIT MARKING, RE: C4/CS504. FOR HYDRANT PIT NUMBERING RE: CF101
- STATIC GROUND
- STORM DRAIN MANHOLE
- PC POINT OF CURVATURE
- PT POINT OF TANGENT

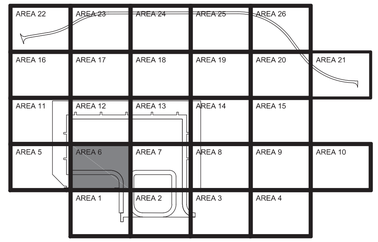

AREA 6
KEY PLAN

GRAPHIC SCALE
0 15' 30' 60'
SCALE: 1"=30'

NORTH ARROW
TRUE N

NAVFAC

STATE OF TEXAS
ANDREW T. MCCOY
96627
LICENSED
PROFESSIONAL ENGINEER
1/20/2026
TEXAS REGISTERED ENGINEERING FIRM F-3966 SEAL

Jacobs / BURNS & McDONNELL
JACOBS/B&M, A JOINT VENTURE
1100 NORTH GLEBE ROAD
SUITE 500
ARLINGTON, VA 22201
A/E Contract No. N62742-20-D-0002
A/E Task Order No. N62742-21F0315
JCG NO. 0343663
A/E INFO

APPROVED
FOR COMMANDER NAVFAC DATE 02/02/2026

ACTIVITY
AFIMSC APPROVAL PER NAVFAC SAT-TO CHECKLIST

SATISFACTORY TO DATE 31 DEC 2025

DES:	JMH	DRW: SMC	REV: ATM
PM/DM			KKK
BRANCH MANAGER			SMK
CHIEF ENG/ARCH			SMK
FIRE PROTECTION			RO

DEPARTMENT OF THE NAVY
NAVFAC PACIFIC
NAVAL FACILITIES ENGINEERING SYSTEMS COMMAND
NAVAL FACILITIES ENGINEERING SYSTEMS COMMAND – PACIFIC
JOINT REGION MARIANAS (JRM)
ANDERSEN AIR FORCE BASE
GUAM

FY24 AJJY183012 (P-012),
PDI: NORTH AIRCRAFT PARKING RAMP
PAVEMENT MARKING PLAN - AREA 6

SCALE: AS SHOWN
EPROJECTS NO.: 1665555
CONSTR CONTROL NO.
NAVFAC DRAWING NO. 17361743
SHEET 120 OF 377
CS135

REDESIGN FINAL SUBMITTAL

IF SHEET IS LESS THAN 22" X 34" REDUCED PRINT. USE GRAPHIC SCALES

FILE NAME: U:\BLDG\NAVFAC Pacific\D3430603 – P-012 North Aircraft Parking Ramp\700 Working Documents\740 Sheets\740.01 Civil\P012_1665555_CS135.dwg
LAYOUT NAME: PAVEMENT MARKING PLAN – AREA 6
PLOTTED: 01/12/2026 9:46pm
USER: ConnorS

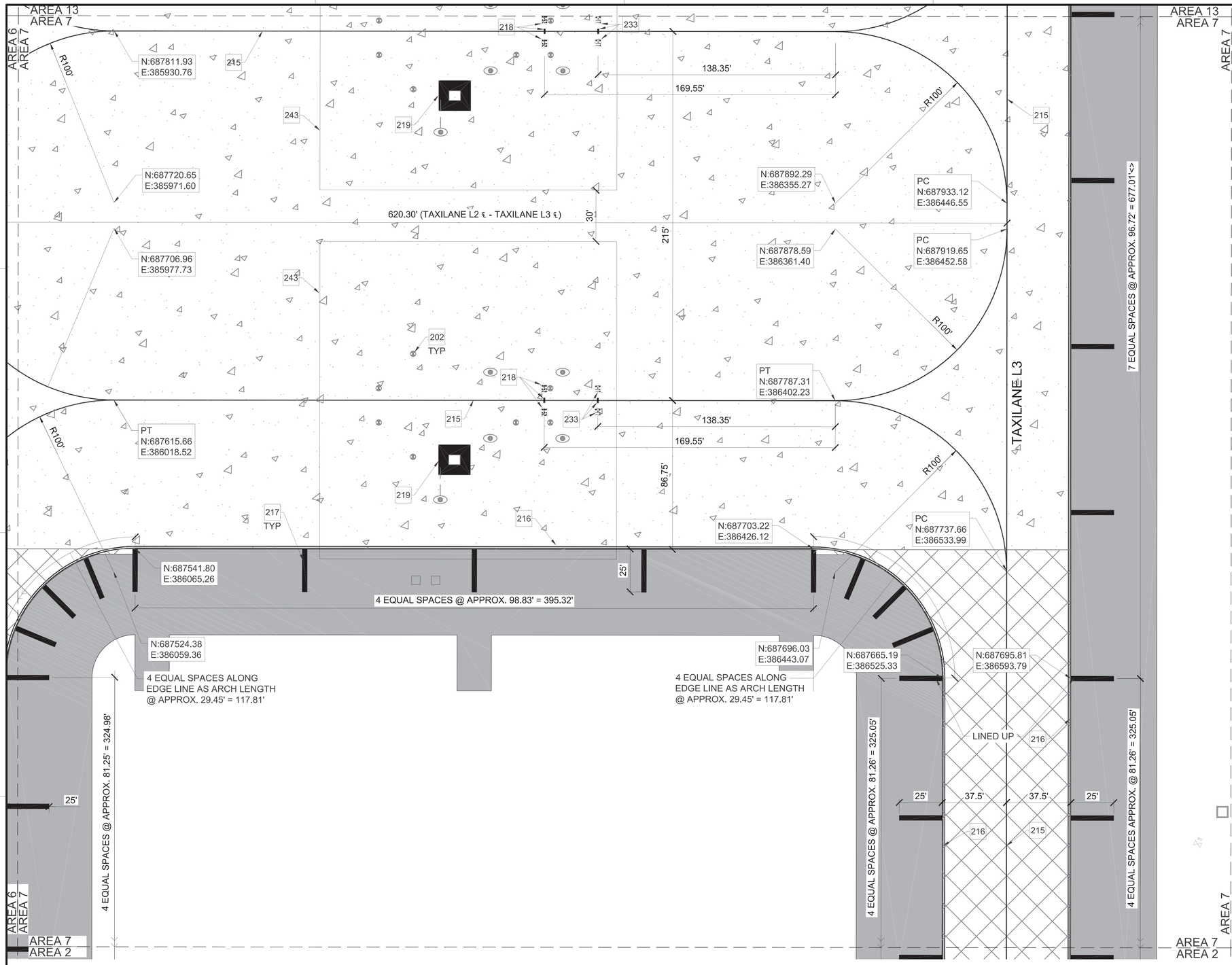

A1 PAVEMENT MARKING PLAN - AREA 7
SCALE: 1" = 30'

GENERAL NOTES

A	REFER TO SHEETS CS503 AND CS504 FOR MARKING DETAILS
B	REFER TO SHEET CF101 FOR HYDRANT PIT NUMBERING

KEYNOTES

202	AIRCRAFT TIEDOWN, RE: A1/CS504
215	TAXILANE CENTERLINE MARKING, RE: D1/CS503
216	TAXILANE EDGE MARKING, RE: D2/CS503
217	TAXILANE SHOULDER MARKING, RE: D3/CS503
218	B-52 LABEL AND NOSE BAR MARKING, RE: C1, C2/CS504
219	FUEL HYDRANT PIT MARKING, RE: C4/CS504. SEE CF101 FOR HYDRANT PIT NUMBERING
233	C-17 LABEL AND NOSE BAR MARKING, RE: C1, C2/CS504
243	AIRCRAFT PARKING ENVELOPE - SHOWN FOR INFORMATION ONLY (DO NOT PAINT)

LEGEND

- AIRFIELD CONCRETE PAVEMENT, RE: C1/CS501
- AIRFIELD CONCRETE PAVEMENT AT TAXILANES L2 AND L3 RE: D1/CS501
- ASPHALT SHOULDER PAVEMENT, RE: C2/CS501
- AIRCRAFT TIEDOWN, RE: A1/CS504
- FUEL HYDRANT PIT MARKING, RE: C4/CS504. FOR HYDRANT PIT NUMBERING RE: CF101
- STATIC GROUND
- PC POINT OF CURVATURE
- PT POINT OF TANGENT

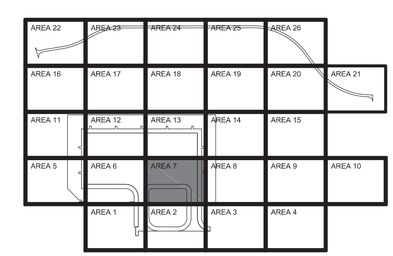

AREA 7
KEY PLAN

GRAPHIC SCALE
0 15' 30' 60'
SCALE: 1"=30'

NORTH ARROW
TRUE N

STATE OF TEXAS
ANDREW T. MCCOY
96627
LICENSED
PROFESSIONAL ENGINEER
1/20/2026
TEXAS REGISTERED ENGINEERING FIRM F-3966 SEAL

Jacobs / BURNS & McDONNELL
JACOBS/B&M, A JOINT VENTURE
1100 NORTH GLEBE ROAD
SUITE 500
ARLINGTON, VA 22201
A/E Contract No. N62742-20-D-0002
A/E Task Order No. N6274221F0315
JCG NO. 03430603
A/E INFO

APPROVED
FOR COMMANDER NAVFAC DATE 02/02/2026

ACTIVITY
AFIMSC APPROVAL PER NAVFAC SAT-TO CHECKLIST

SATISFACTORY TO DATE 31 DEC 2025

DES:	JMH	DRW: SMC	REV: ATM
PM/DM			KKK
BRANCH MANAGER			SMK
CHIEF ENG/ARCH			SMK
FIRE PROTECTION			RO

DEPARTMENT OF THE NAVY
NAVAL FACILITIES ENGINEERING SYSTEMS COMMAND
NAVFAC PACIFIC
NAVAL FACILITIES ENGINEERING SYSTEMS COMMAND – PACIFIC
JOINT REGION MARIANAS (JRM)
ANDERSEN AIR FORCE BASE
GUAM

FY24 AJJY183012 (P-012),
PDI: NORTH AIRCRAFT PARKING RAMP
PAVEMENT MARKING PLAN - AREA 7

SCALE: AS SHOWN
EPROJECTS NO.: 1665555
CONSTR CONTROL NO.
NAVFAC DRAWING NO. 17361744
SHEET 121 OF 377
CS136

REDESIGN FINAL SUBMITTAL

IF SHEET IS LESS THAN 22" X 34"
REDUCED PRINT. USE GRAPHIC SCALES

FILE NAME: U:\BLDG\NAVFAC Pacific\03430603 – P-012 North Aircraft Parking Ramp\700 Working Documents\740 Sheets\740.01 Civil\P012_1665555_CS136.dwg
LAYOUT NAME: PAVEMENT MARKING PLAN – AREA 7
PLOTTED: 01/12/2026 9:48pm
USER: CamerAS

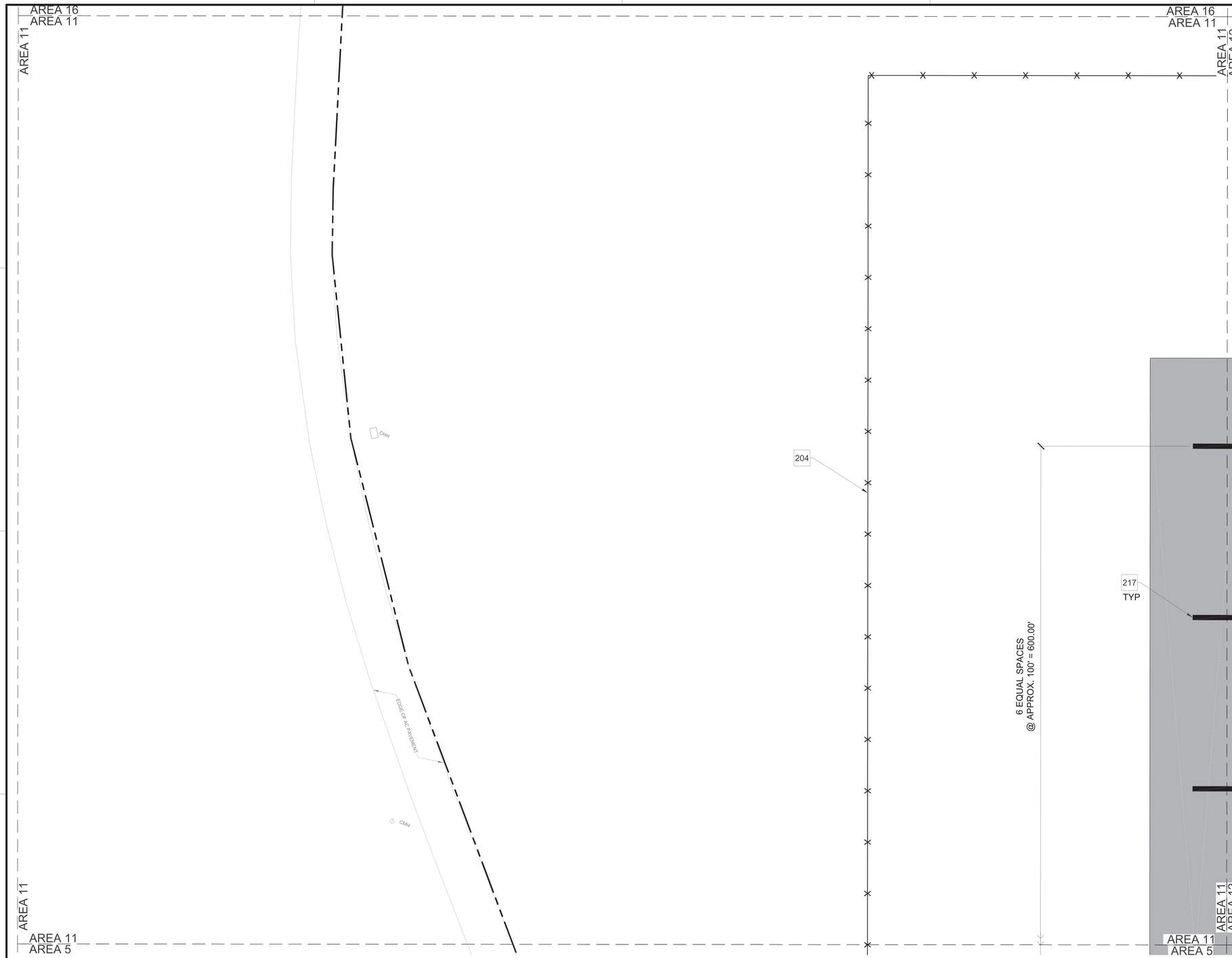

A1 PAVEMENT MARKING PLAN - AREA 11
SCALE: 1" = 30'

GENERAL NOTES

A	REFER TO SHEETS CS503 AND CS504 FOR MARKING DETAILS
B	REFER TO SHEET CF101 FOR HYDRANT PIT NUMBERING

KEYNOTES

204	7' HIGH SECURITY FENCE, RE: C1/CS505
217	TAXILANE SHOULDER MARKING, RE: D3/CS503

LEGEND

- ASPHALT SHOULDER PAVEMENT, RE: C2/CS501
- LIMITS OF DISTURBANCE
- 7' HIGH SECURITY FENCE, RE: C1/CS505
- EMERGENCY POWER DOWN STATION
- EXISTING FIRE HYDRANT
- EXISTING COMMUNICATION JUNCTION BOX
- EXISTING COMMUNICATION HANDHOLE

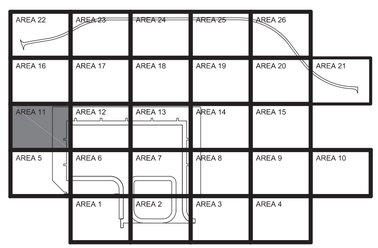

AREA 11
KEY PLAN

GRAPHIC SCALE
0 15' 30' 60'
SCALE: 1"=30'

NORTH ARROW
TRUE N

STATE OF TEXAS
ANDREW T. MCCOY
96627
LICENSED
PROFESSIONAL ENGINEER
1/20/2026
TEXAS REGISTERED ENGINEERING FIRM F-3966 SEAL

Jacobs / BURNS McDONNELL
JACOBS/B&M, A JOINT VENTURE
1100 NORTH GLEBE ROAD
SUITE 500
ARLINGTON, VA 22201
A/E Contract No. N62742-20-D-0002
A/E Task Order No. N6274221F0315
JCG NO. 03430603
A/E INFO

APPROVED
FOR COMMANDER NAVFAC DATE 02/02/2026

ACTIVITY
AFIMSC APPROVAL PER NAVFAC SAT-TO CHECKLIST

SATISFACTORY TO DATE 31 DEC 2025

DES:	JMH	DRW:	SMC	REV:	ATM
PM/DM					KKK
BRANCH MANAGER					SMK
CHIEF ENG/ARCH					SMK
FIRE PROTECTION					RO

DEPARTMENT OF THE NAVY
NAVFAC PACIFIC
NAVAL FACILITIES ENGINEERING SYSTEMS COMMAND
NAVAL FACILITIES ENGINEERING SYSTEMS COMMAND – PACIFIC
JOINT REGION MARIANAS (JRM)
ANDERSEN AIR FORCE BASE
GUAM

FY24 AJJY183012 (P-012),
PDI: NORTH AIRCRAFT PARKING RAMP
PAVEMENT MARKING PLAN - AREA 11

SCALE: AS SHOWN
EPROJECTS NO.: 1665555
CONSTR CONTROL NO.
NAVFAC DRAWING NO. 17361745
SHEET 122 OF 377

CS137

REDESIGN FINAL SUBMITTAL

IF SHEET IS LESS THAN 22" X 34" REDUCED PRINT. USE GRAPHIC SCALES

FILE NAME: U:\BLDG\NAVFAC Pacific\03430603 – P-012 North Aircraft Parking Ramp\700 Working Documents\740 Sheets\740.01 Civil\P012_1665555_CS137.dwg
LAYOUT NAME: PAVEMENT MARKING PLAN – AREA 11
PLOTTED: 01/12/2026 9:50pm
USER: ConnorS

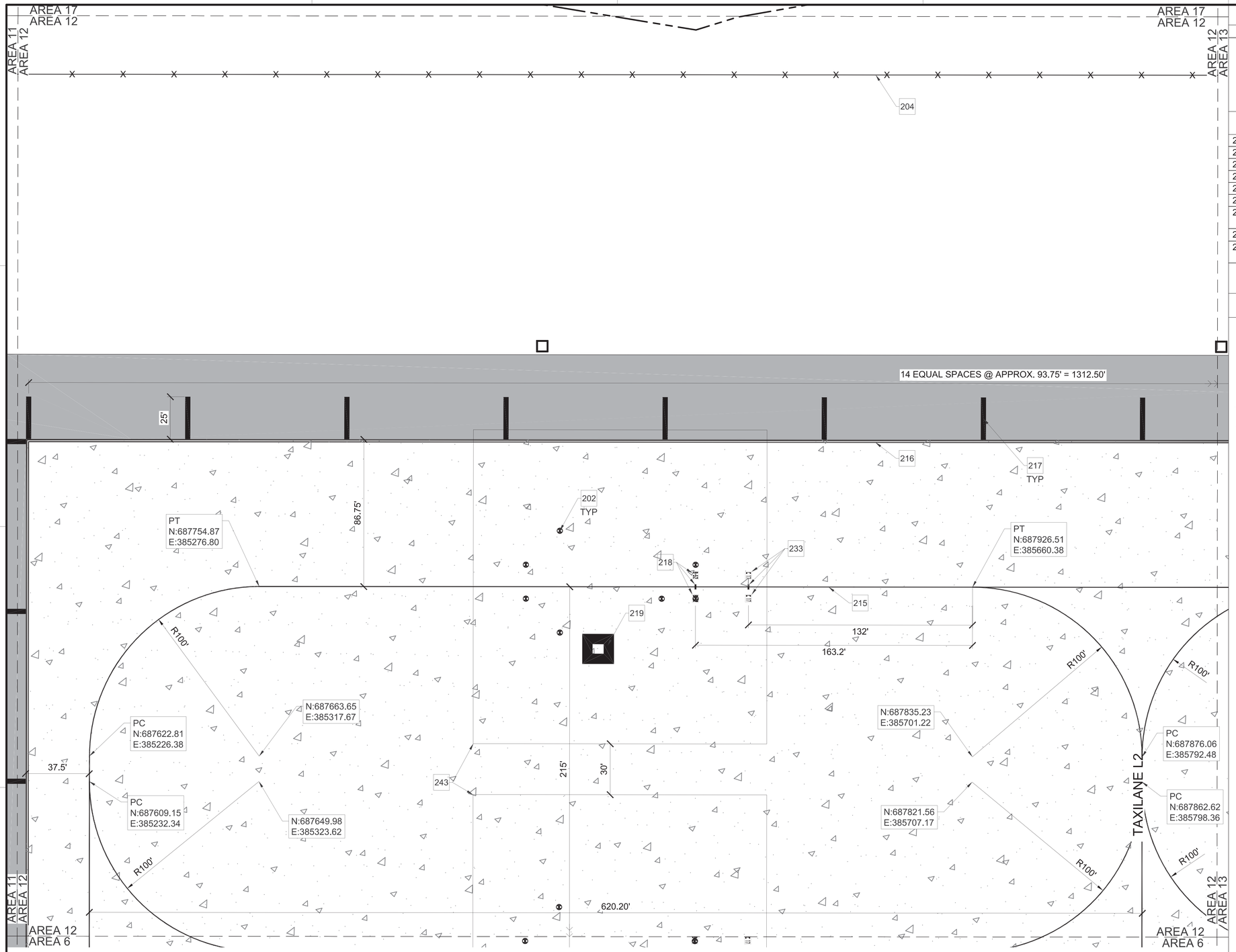

A1 PAVEMENT MARKING PLAN - AREA 12

SCALE: 1" = 30'

GENERAL NOTES

A	REFER TO SHEETS CS503 AND CS504 FOR MARKING DETAILS

KEYNOTES

202	AIRCRAFT TIEDOWN, RE: A1/CS504
204	7' HIGH SECURITY FENCE, RE: C1/CS505
215	TAXILANE CENTERLINE MARKING, RE: D1/CS503
216	TAXILANE EDGE MARKING, RE: D2/CS503
217	TAXILANE SHOULDER MARKING, RE: D3/CS503
218	B-52 LABEL AND NOSE BAR MARKING, RE: C1, C2/CS504
219	FUEL HYDRANT PIT MARKING, RE: C4/CS504. SEE CF101 FOR HYDRANT PIT NUMBERING
233	C-17 LABEL AND NOSE BAR MARKING, RE: C1, C2/CS504
243	AIRCRAFT PARKING ENVELOPE - SHOWN FOR INFORMATION ONLY (DO NOT PAINT)

LEGEND

	AIRFIELD CONCRETE PAVEMENT, RE: C1/CS501
	ASPHALT SHOULDER PAVEMENT, RE: C2/CS501
	LIMITS OF DISTURBANCE
	7' HIGH SECURITY FENCE, RE: C1/CS505
	FUEL HYDRANT PIT MARKING, RE: C4/CS504. FOR HYDRANT PIT NUMBERING RE: CF101
PC	POINT OF CURVATURE
PT	POINT OF TANGENT
	AIRCRAFT TIEDOWN, RE: A1/CS504

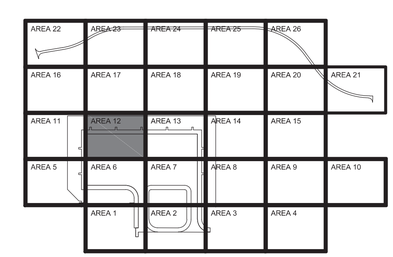

AREA 12
KEY PLAN

GRAPHIC SCALE

0 15' 30' 60'

SCALE: 1"=30'

NORTH ARROW

TRUE N

NAVFAC

STATE OF TEXAS
ANDREW T. MCCOY
96627
LICENSED
PROFESSIONAL ENGINEER
1/20/2026
TEXAS REGISTERED ENGINEERING FIRM F-3266 SEAL

Jacobs / BURNS & McDONNELL
JACOBS/B&M, A JOINT VENTURE
1100 NORTH GLEBE ROAD
SUITE 500
ARLINGTON, VA 22201

A/E Contract No. N62742-20-D-0002
A/E Task Order No. N62742219315
JCG NO. 034360/3

A/E INFO

APPROVED
CODE 400/JT

FOR COMMANDER NAVFAC DATE 02/02/2026

ACTIVITY
AFIMSC APPROVAL PER NAVFAC SAT-TO CHECKLIST

SATISFACTORY TO DATE 31 DEC 2025

DES:	JMH	DRW: SMC	REV: ATM
PM/OM			KKK
BRANCH MANAGER			SMK
CHIEF ENG/ARCH			SMK
FIRE PROTECTION			RO

DEPARTMENT OF THE NAVY
NAVAL FACILITIES ENGINEERING SYSTEMS COMMAND
NAVFAC PACIFIC
ANDERSEN AIR FORCE BASE

NAVAL FACILITIES ENGINEERING SYSTEMS COMMAND ~ PACIFIC
JOINT REGION MARIANAS (JRM)
GUAM

FY24 AJJY183012 (P-012),
PDI: NORTH AIRCRAFT PARKING RAMP

PAVEMENT MARKING PLAN - AREA 12

SCALE: AS SHOWN
EPROJECTS NO.: 1665555
CONSTR CONTROL NO.
NAVFAC DRAWING NO. 17361746
SHEET 123 OF 377

CS138

REDESIGN FINAL SUBMITTAL

IF SHEET IS LESS THAN 22" X 34" REDUCED PRINT. USE GRAPHIC SCALES

FILE NAME: U:\BLDG\NAVFAC Pacific\D3430603 - P-012 North Aircraft Parking Ramp\700 Working Documents\740 Sheets\740.01 Civil\P012_1665555_CS138.dwg
LAYOUT NAME: PAVEMENT MARKING PLAN - AREA 12
PLOTTED: 01/12/2026 9:52pm
USER: CamersS

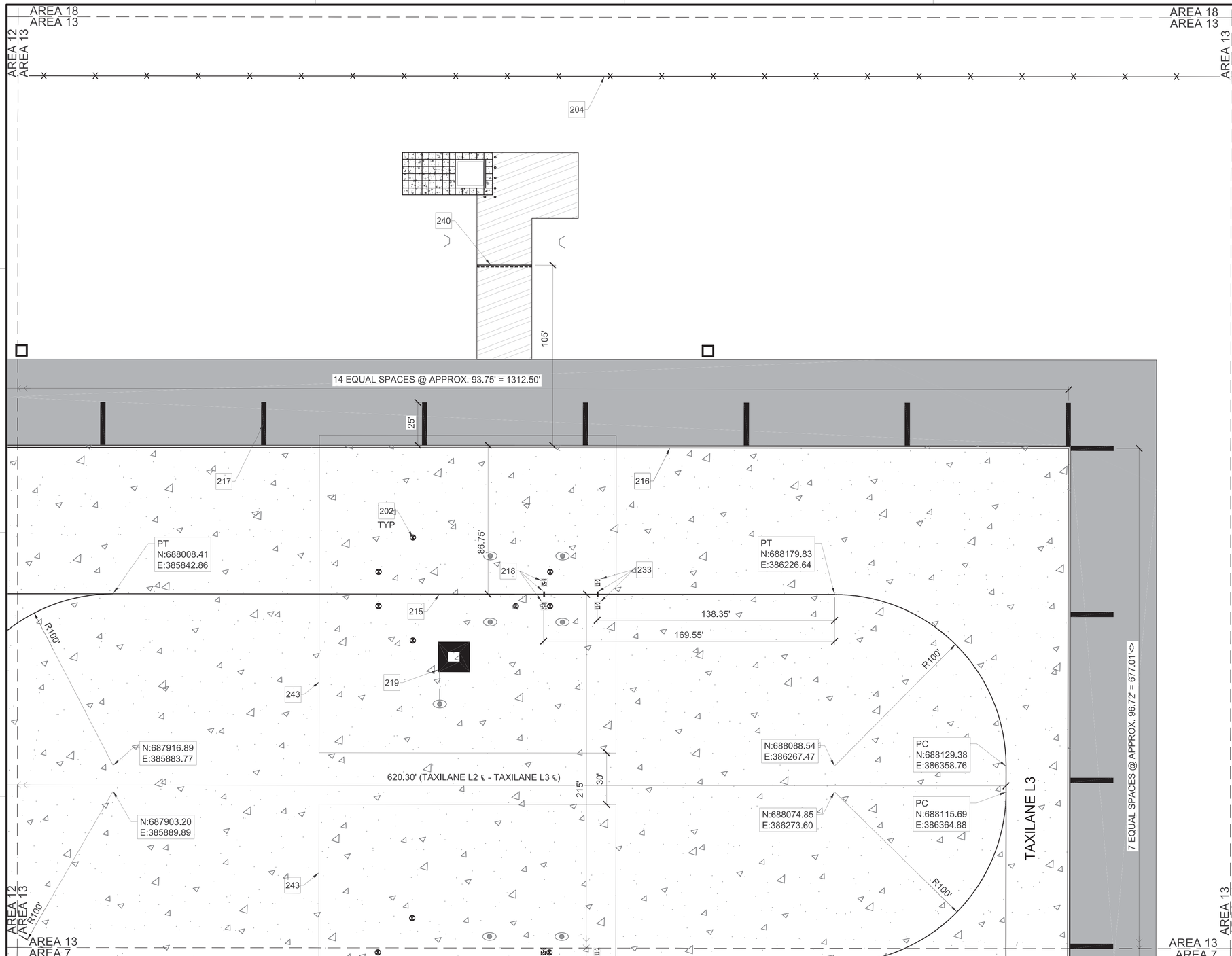

A1 PAVEMENT MARKING PLAN - AREA 13
SCALE: 1" = 30'

GENERAL NOTES

A	REFER TO SHEETS CS503 AND CS504 FOR MARKING DETAILS

KEYNOTES

202	AIRCRAFT TIEDOWN, RE: A1/CS504
204	7' HIGH SECURITY FENCE, RE: C1/CS505
215	TAXILANE CENTERLINE MARKING, RE: D1/CS503
216	TAXILANE EDGE MARKING, RE: D2/CS503
217	TAXILANE SHOULDER MARKING, RE: D3/CS503
218	B-52 LABEL AND NOSE BAR MARKING, RE: C1, C2/CS504
219	FUEL HYDRANT PIT MARKING, RE: C4/CS504. SEE CF101 FOR HYDRANT PIT NUMBERING
233	C-17 LABEL AND NOSE BAR MARKING, RE: C1, C2/CS504
240	NON-MOVEMENT AREA BOUNDARY MARKING, RE: B2/CS504
243	AIRCRAFT PARKING ENVELOPE - SHOWN FOR INFORMATION ONLY (DO NOT PAINT)

LEGEND

	AIRFIELD CONCRETE PAVEMENT, RE: C1/CS501
	ASPHALT SHOULDER PAVEMENT, RE: C2/CS501
	ASPHALT ROADWAY PAVEMENT, RE: C3/CS501
X	7' HIGH SECURITY FENCE, RE: C1/CS505
	FUEL HYDRANT PIT MARKING, RE: C4/CS504. FOR HYDRANT PIT NUMBERING RE: CF101
PC	POINT OF CURVATURE
PT	POINT OF TANGENT
	AIRCRAFT TIEDOWN, RE: A1/CS504
	STATIC GROUND
	HEADWALL, RE: A2/CG501
	EXISTING FIRE HYDRANT

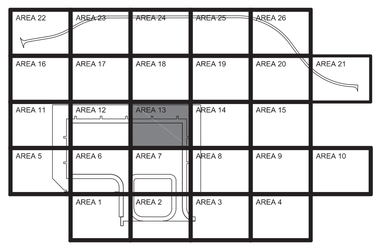

AREA 13
KEY PLAN

GRAPHIC SCALE
0 15' 30' 60'
SCALE: 1"=30'

NORTH ARROW
TRUE N

NAVFAC

STATE OF TEXAS
ANDREW T. MCCOY
96627
LICENSED
PROFESSIONAL ENGINEER
1/20/2026
TEXAS REGISTERED ENGINEERING FIRM F-3566 SEAL

Jacobs / BURNS & McDONNELL
JACOBS/B&M, A JOINT VENTURE
1100 NORTH GLEBE ROAD
SUITE 500
ARLINGTON, VA 22201
A/E Contract No. N62742-20-D-0002
A/E Task Order No. N6274221F0315
JCG NO. 03430603
A/E INFO

APPROVED
FOR COMMANDER NAVFAC DATE 02/02/2026

ACTIVITY
AFIMSC APPROVAL PER NAVFAC SAT-TO CHECKLIST
SATISFACTORY TO DATE 31 DEC 2025

DES:	JMH	DRW:	SMC	REV:	ATM
PM/DM					KKK
BRANCH MANAGER					SMK
CHIEF ENG/ARCH					SMK
FIRE PROTECTION					RO

DEPARTMENT OF THE NAVY
NAVFAC PACIFIC
NAVAL FACILITIES ENGINEERING SYSTEMS COMMAND
NAVAL FACILITIES ENGINEERING SYSTEMS COMMAND – PACIFIC
JOINT REGION MARIANAS (JRM)
ANDERSEN AIR FORCE BASE
GUAM

FY24 AJUY183012 (P-012)
PDI: NORTH AIRCRAFT PARKING RAMP
PAVEMENT MARKING PLAN - AREA 13

SCALE: AS SHOWN
EPROJECTS NO.: 1665555
CONSTR CONTROL NO.
NAVFAC DRAWING NO. 17361747
SHEET 124 OF 377
CS139

REDESIGN FINAL SUBMITTAL

IF SHEET IS LESS THAN 22" X 34" REDUCED PRINT. USE GRAPHIC SCALES

FILE NAME: U:\BLDG\NAVFAC Pacific\03430603 – P-012 North Aircraft Parking Ramp\700 Working Documents\740 Sheets\740.01 Civil\P012_1665555_CS139.dwg
LAYOUT NAME: PAVEMENT MARKING PLAN – AREA 13
PLOTTED: 01/12/2026 9:54pm
USER: Cameron5

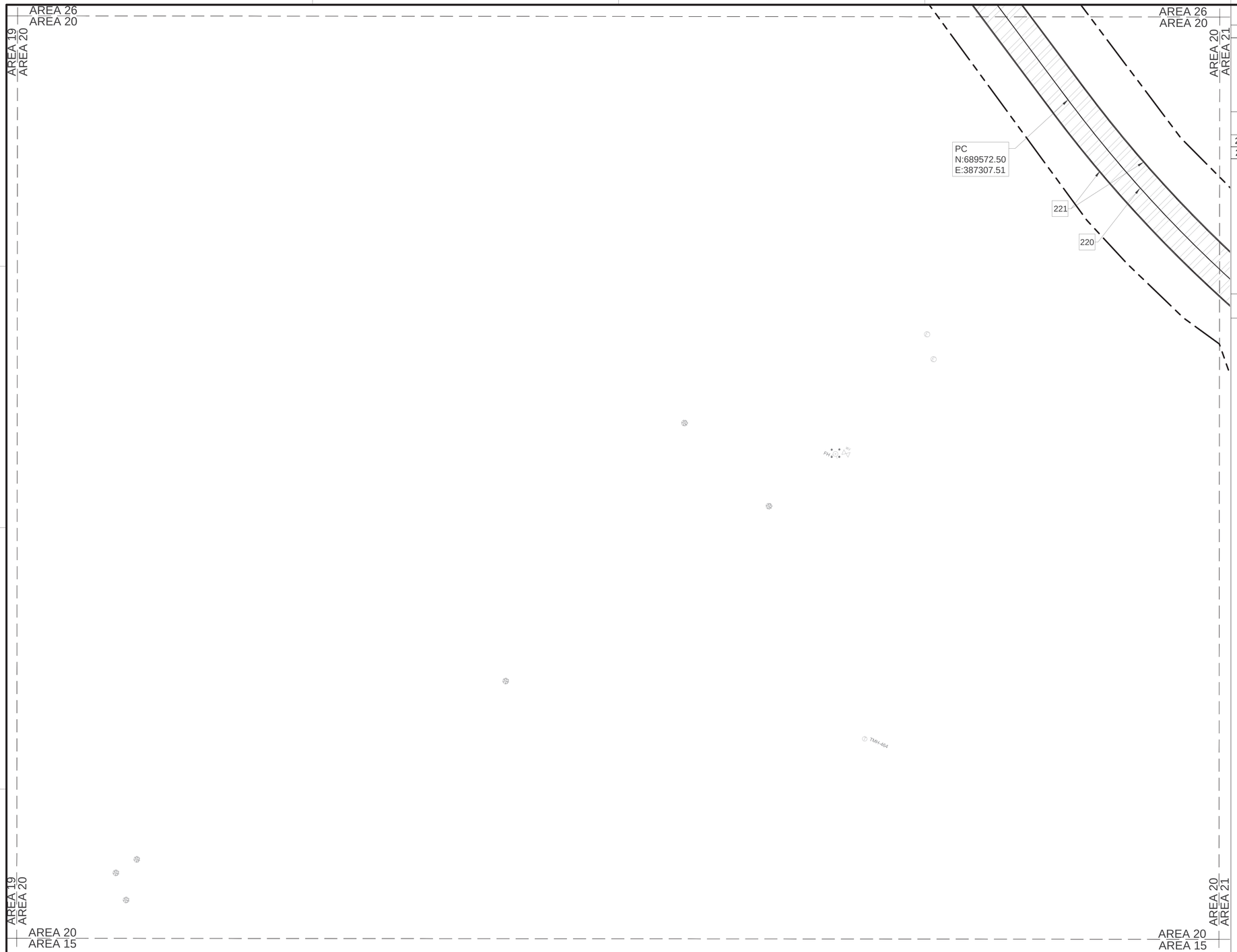

A1 PAVEMENT MARKING PLAN - AREA 20
SCALE: 1" = 30'

GENERAL NOTES

A	REFER TO SHEETS CS503 AND CS504 FOR MARKING DETAILS

KEYNOTES

220	ROADWAY CENTERLINE MARKING, RE: B1/CS503
221	ROADWAY EDGE LINE MARKING, RE: B2/CS503

LEGEND

	ASPHALT ROADWAY PAVEMENT, RE: C3/CS501
	LIMITS OF DISTURBANCE
	EXISTING FIRE HYDRANT
	EXISTING COMMUNICATION MANHOLE
	EXISTING ELECTRICAL MANHOLE
	EXISTING WATER VALVE
	EXISTING TREE
PC	POINT OF CURVATURE

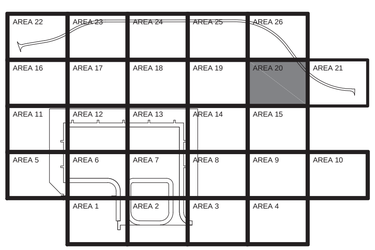

AREA 20
KEY PLAN

GRAPHIC SCALE
0 15' 30' 60'
SCALE: 1"=30'

NORTH ARROW
TRUE N

NAVFAC

STATE OF TEXAS
JENNIFER M. HAYNES
90167
LICENSED
PROFESSIONAL ENGINEER
1/20/2026
TEXAS REGISTERED ENGINEERING FIRM F-2966 SEAL

Jacobs / BURNS McDONNELL
JACOBS/B&M, A JOINT VENTURE
1100 NORTH GLEBE ROAD
SUITE 500
ARLINGTON, VA 22201
A/E Contract No. N62742-20-D-0002
A/E Task Order No. N6274221F0315
JCG NO. 03430603
A/E INFO

APPROVED
FOR COMMANDER NAVFAC DATE 02/02/2026

ACTIVITY
AFIMSC APPROVAL PER NAVFAC SAT-TO CHECKLIST

SATISFACTORY TO DATE 31 DEC 2025

DES: JMH	DRW: SMC	REV:	ATM
PM/OM			KKK
BRANCH MANAGER			SMK
CHIEF ENG/ARCH			SMK
FIRE PROTECTION			RO

DEPARTMENT OF THE NAVY
NAVFAC PACIFIC
NAVAL FACILITIES ENGINEERING SYSTEMS COMMAND
NAVAL FACILITIES ENGINEERING SYSTEMS COMMAND – PACIFIC
JOINT REGION MARIANAS (JRM)
ANDERSEN AIR FORCE BASE
GUAM

FY24 AUJY183012 (P-012)
PDI: NORTH AIRCRAFT PARKING RAMP
PAVEMENT MARKING PLAN - AREA 20

SCALE: AS SHOWN
EPROJECTS NO.: 1665555
CONSTR CONTROL NO.
NAVFAC DRAWING NO. 17361748
SHEET 125 OF 377

CS140

REDESIGN FINAL SUBMITTAL

IF SHEET IS LESS THAN 22" X 34" REDUCED PRINT. USE GRAPHIC SCALES

FILE NAME: U:\BLDG\NAVFAC Pacific\D3430603 – P-012 North Aircraft Parking Ramp\700 Working Documents\740 Sheets\740.01 Civil\P012_1665555_CS140.dwg
LAYOUT NAME: PAVEMENT MARKING PLAN – AREA 20
PLOTTED: 01/13/2026 2:38pm
USER: CamernS

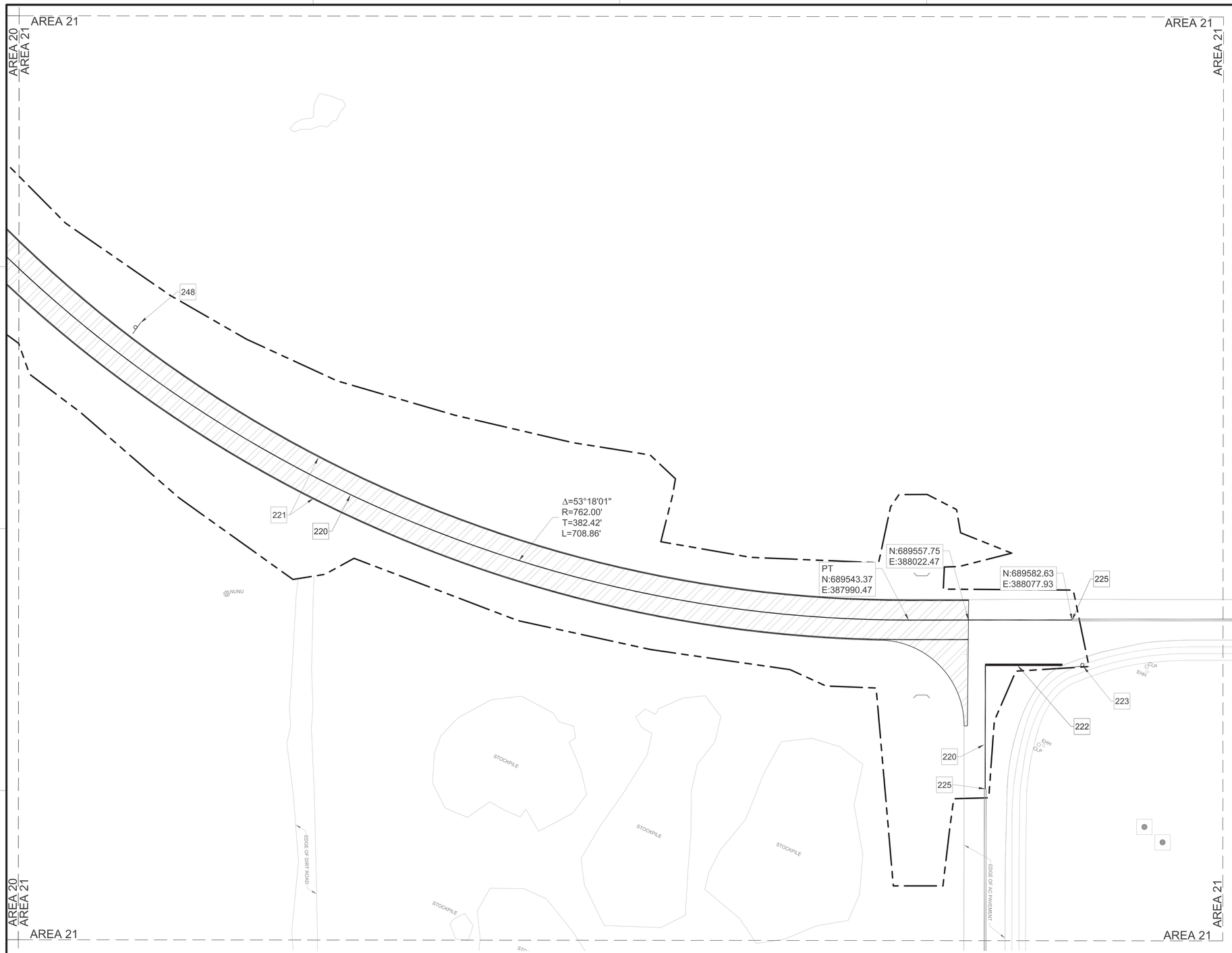

A1 PAVEMENT MARKING PLAN - AREA 21
SCALE: 1" = 30'

GENERAL NOTES

A	REFER TO SHEETS CS503 AND CS504 FOR MARKING DETAILS
B	REFER TO SHEET CF101 FOR HYDRANT PIT NUMBERING

KEYNOTES

220	ROADWAY CENTERLINE MARKING, RE: B1/CS503
221	ROADWAY EDGE LINE MARKING, RE:B2/CS503
222	STOP BAR MARKING, RE: B4/CS503
223	STOP SIGN, RE: A1/CS503
225	MATCH EXISTING MARKING
248	SPEED LIMIT SIGN (35 MPH), RE: A1/CS503

LEGEND

- ASPHALT ROADWAY PAVEMENT, RE: C3/CS501
- LIMITS OF DISTURBANCE
- ROAD SIGN, RE: A1/CS503
- EXISTING ELECTRICAL / COMM MANHOLE
- EXISTING LIGHT POST
- PT — POINT OF TANGENT
- HEADWALL, RE: A2/CG501
- EXISTING TREE
- EXISTING ELECTRICAL HANDHOLE

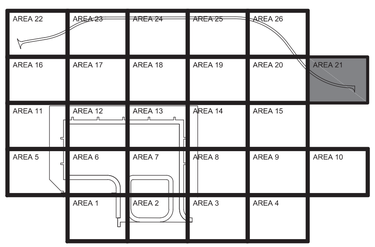

AREA 21
KEY PLAN

GRAPHIC SCALE
0 15' 30' 60'
SCALE: 1"=30'

NORTH ARROW
TRUE N

STATE OF TEXAS
JENNIFER M. HAYNES
90167
LICENSED
PROFESSIONAL ENGINEER
1/20/2026
TEXAS REGISTERED ENGINEERING FIRM F-3066 SEAL

Jacobs / BURNS McDONNELL
JACOBS/B&M, A JOINT VENTURE
1100 NORTH GLEBE ROAD
SUITE 500
ARLINGTON, VA 22201
A/E Contract No.,N62742-20-D-0002
A/E Task Order No.,N62742219315
JCG NO.,0343603
A/E INFO

APPROVED
FOR COMMANDER NAVFAC DATE 02/02/2026

ACTIVITY
AFIMSC APPROVAL PER NAVFAC SAT-TO CHECKLIST

SATISFACTORY TO DATE	31 DEC 2025
DES: JMH DRW: SMC REV: ATM	
PM/DM	KKK
BRANCH MANAGER	SMK
CHIEF ENG/ARCH	SMK
FIRE PROTECTION	RO

DEPARTMENT OF THE NAVY
NAVFAC PACIFIC
NAVAL FACILITIES ENGINEERING SYSTEMS COMMAND
NAVAL FACILITIES ENGINEERING SYSTEMS COMMAND – PACIFIC
JOINT REGION MARIANAS (JRM)
ANDERSEN AIR FORCE BASE
GUAM

FY24 AJJY183012 (P-012),
PDI: NORTH AIRCRAFT PARKING RAMP
PAVEMENT MARKING PLAN - AREA 21

SCALE: AS SHOWN
EPROJECTS NO.: 1665555
CONSTR CONTROL NO.
NAVFAC DRAWING NO. 17361749
SHEET 126 OF 377
CS141

REDESIGN FINAL SUBMITTAL

IF SHEET IS LESS THAN 22" X 34" REDUCED PRINT. USE GRAPHIC SCALES

FILE NAME: U:\BLDG\NAVFAC Pacific\D3430603 – P-012 North Aircraft Parking Ramp\700 Working Documents\740 Sheets\740.01 Civil\P012_1665555_CS141.dwg
LAYOUT NAME: PAVEMENT MARKING PLAN – AREA 21
PLOTTED: 01/12/2026 9:58pm
USER: CamersS

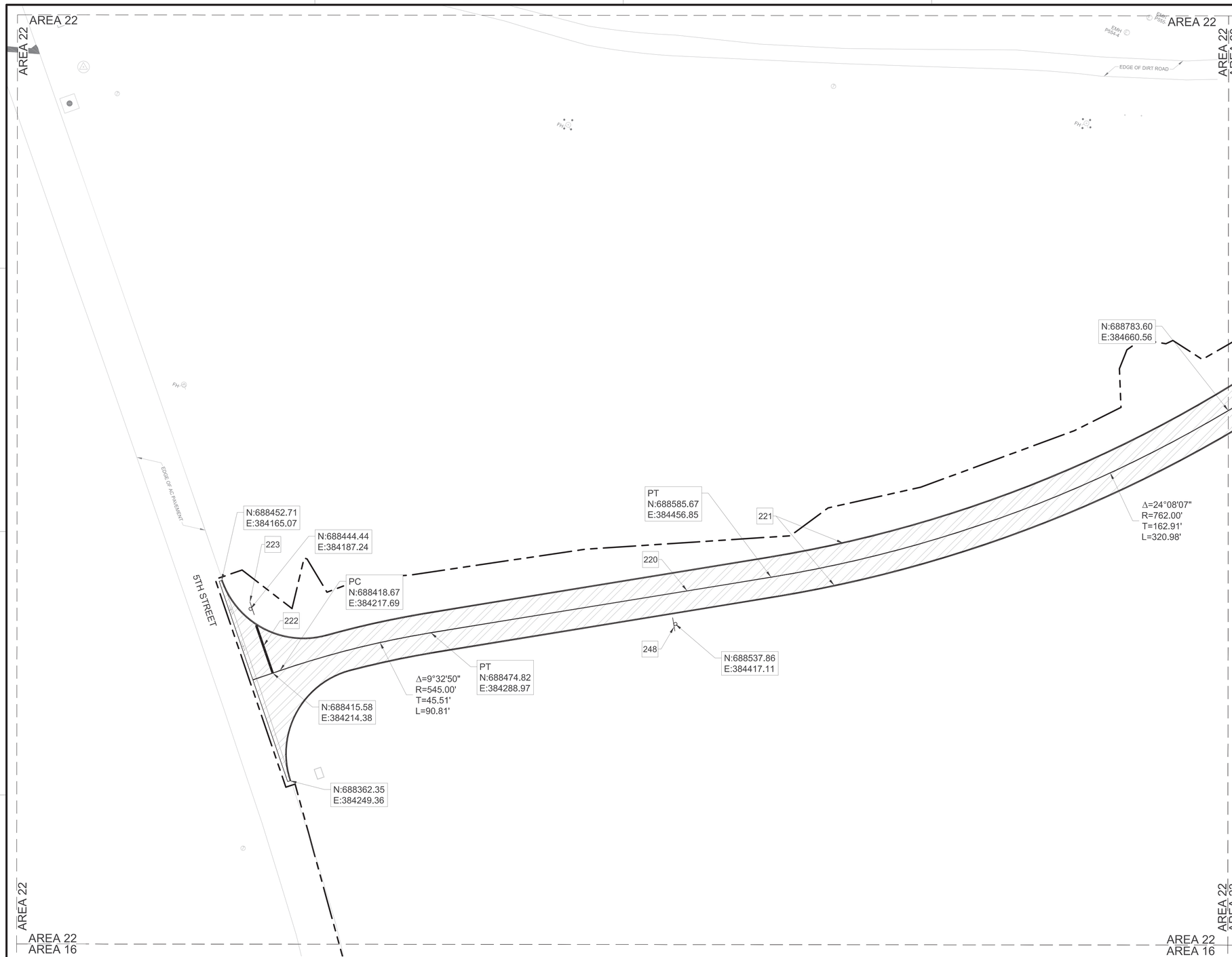

A1 PAVEMENT MARKING PLAN - AREA 22
SCALE: 1" = 30'

GENERAL NOTES

A	REFER TO SHEETS CS503 AND CS504 FOR MARKING DETAILS
B	REFER TO SHEET CF101 FOR HYDRANT PIT NUMBERING

KEYNOTES

220	ROADWAY CENTERLINE MARKING, RE: B1/CS503
221	ROADWAY EDGE LINE MARKING, RE:B2/CS503
222	STOP BAR MARKING, RE: B4/CS503
223	STOP SIGN, RE: A1/CS503
248	SPEED LIMIT SIGN (35 MPH), RE: A1/CS503

LEGEND

	ASPHALT ROADWAY PAVEMENT, RE: C3/CS501
	LIMITS OF DISTURBANCE
	SIGN, RE: A1/CS503
	EXISTING FIRE HYDRANT
	EXISTING COMMUNICATION MANHOLE
	EXISTING ELECTRICAL MANHOLE
	EXISTING ELECTRICAL / COMM MANHOLE
	SURVEY CONTROL POINT
PC	POINT OF CURVATURE
PT	POINT OF TANGENT

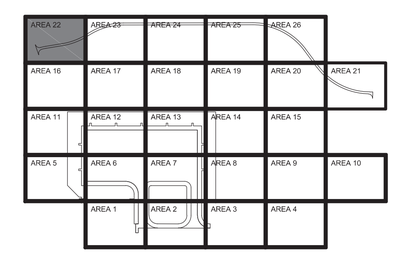

AREA 22
KEY PLAN

GRAPHIC SCALE
0 15' 30' 60'
SCALE: 1"=30'

NORTH ARROW
TRUE N

NAVFAC

STATE OF TEXAS
JENNIFER M. HAYNES
90167
LICENSED
PROFESSIONAL ENGINEER
1/20/2026
TEXAS REGISTERED ENGINEERING FIRM F-3566 SEAL

Jacobs / BURNS McDONNELL
JACOBS/B&M, A JOINT VENTURE
1100 NORTH GLEBE ROAD
SUITE 500
ARLINGTON, VA 22201
A/E Contract No. N62742-20-D-0002
A/E Task Order No. N62742-21F0315
JCG NO. 03430603
A/E INFO

APPROVED
FOR COMMANDER NAVFAC DATE 02/02/2026

ACTIVITY
AFI/MSC APPROVAL PER NAVFAC SAT-TO CHECKLIST

SATISFACTORY TO DATE 31 DEC 2025

DES: JMH	DRW: SMC	REV: ATM	
PM/DM			KKK
BRANCH MANAGER			SMK
CHIEF ENG/ARCH			SMK
FIRE PROTECTION			RO

DEPARTMENT OF THE NAVY
NAVFAC PACIFIC
NAVAL FACILITIES ENGINEERING SYSTEMS COMMAND
NAVAL FACILITIES ENGINEERING SYSTEMS COMMAND – PACIFIC
JOINT REGION MARIANAS (JRM)
ANDERSEN AIR FORCE BASE
GUAM

FY24 AJJY183012 (P-012),
PDI: NORTH AIRCRAFT PARKING RAMP
PAVEMENT MARKING PLAN - AREA 22

SCALE: AS SHOWN
EPROJECTS NO.: 1665555
CONSTR CONTROL NO.
NAVFAC DRAWING NO. 17361750
SHEET 127 OF 377
CS142

REDESIGN FINAL SUBMITTAL

FILE NAME: U:\BLDG\NAVFAC Pacific\D3430603 – P-012 North Aircraft Parking Ramp\700 Working Documents\740 Sheets\740.01 Civil\P012_1665555_CS142.dwg
LAYOUT NAME: PAVEMENT MARKING PLAN – AREA 22
PLOTTED: 01/12/2026 10:00pm
USER: CamersS

IF SHEET IS LESS THAN 22" X 34"
REDUCED PRINT. USE GRAPHIC SCALES

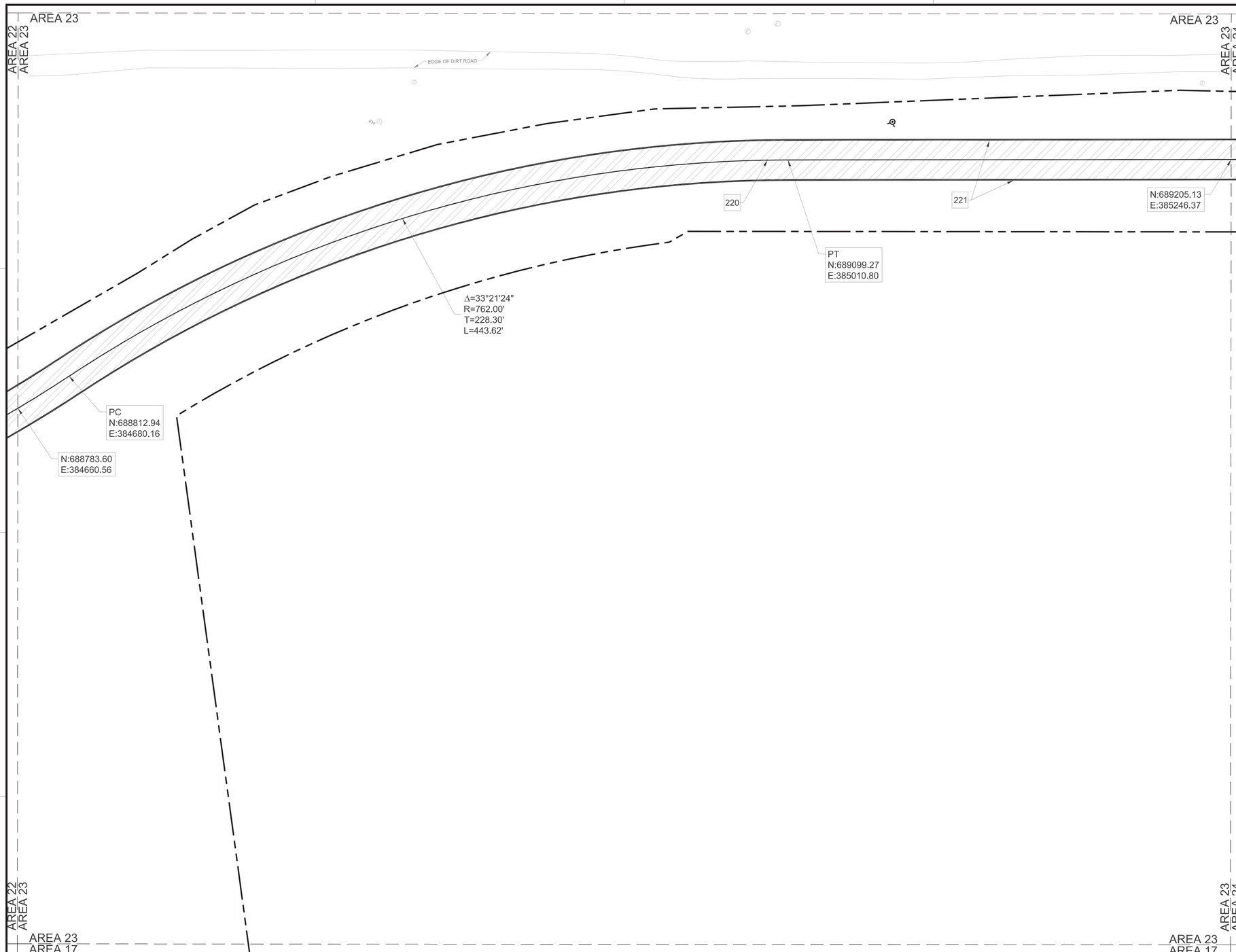

A1 PAVEMENT MARKING PLAN - AREA 23
SCALE: 1" = 30'

GENERAL NOTES

A	REFER TO SHEETS CS503 AND CS504 FOR MARKING DETAILS

KEYNOTES

220	ROADWAY CENTERLINE MARKING, RE: B1/CS503
221	ROADWAY EDGE LINE MARKING, RE: B2/CS503

LEGEND

	ASPHALT ROADWAY PAVEMENT, RE: C3/CS501
	LIMITS OF DISTURBANCE
	EXISTING FIRE HYDRANT
	EXISTING COMMUNICATION MANHOLE
	EXISTING ELECTRICAL MANHOLE
PC	POINT OF CURVATURE
PT	POINT OF TANGENT

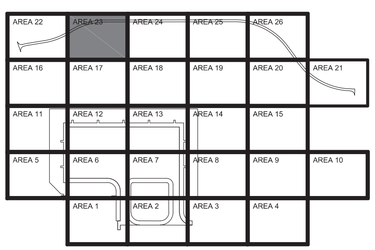

AREA 23
KEY PLAN

GRAPHIC SCALE
0 15' 30' 60'
SCALE: 1"=30'

NORTH ARROW
TRUE N

IF SHEET IS LESS THAN 22" X 34" REDUCED PRINT. USE GRAPHIC SCALES

NAVFAC

STATE OF TEXAS
JENNIFER M. HAYNES
90167
LICENSED
PROFESSIONAL ENGINEER
1/20/2026
TEXAS REGISTERED ENGINEERING FIRM F-3966 SEAL

Jacobs / BURNS McDONNELL
JACOBS/B&M, A JOINT VENTURE
1100 NORTH GLEBE ROAD
SUITE 500
ARLINGTON, VA 22201
A/E Contract No. N62742-20-D-0002
A/E Task Order No. N6274221F0315
JCG NO. 03430603
A/E INFO

APPROVED
FOR COMMANDER NAVFAC DATE 02/02/2026

ACTIVITY
AFIMSC APPROVAL PER NAVFAC SAT-TO CHECKLIST

SATISFACTORY TO DATE 31 DEC 2025

DES:	JMH	DRW:	SMC	REV:	ATM
PM/OM					KKK
BRANCH MANAGER					SMK
CHIEF ENG/ARCH					SMK
FIRE PROTECTION					RO

DEPARTMENT OF THE NAVY
NAVFAC PACIFIC
NAVAL FACILITIES ENGINEERING SYSTEMS COMMAND
NAVAL FACILITIES ENGINEERING SYSTEMS COMMAND ~ PACIFIC
JOINT REGION MARIANAS (JRM)
ANDERSEN AIR FORCE BASE
GUAM

FY24 AUJY183012 (P-012)
PDI: NORTH AIRCRAFT PARKING RAMP
PAVEMENT MARKING PLAN - AREA 23

SCALE: AS SHOWN
EPROJECTS NO.: 1665555
CONSTR CONTROL NO.
NAVFAC DRAWING NO. 17361751
SHEET 128 OF 377

CS143

REDESIGN FINAL SUBMITTAL

FILE NAME: U:\BLDG\NAVFAC Pacific\03430603 - P-012 North Aircraft Parking Ramp\700 Working Documents\740 Sheets\740.01 Civil\P012_1665555_CS143.dwg
LAYOUT NAME: PAVEMENT MARKING PLAN - AREA 23
PLOTTED: 01/12/2026 10:02pm
USER: CamersS



A1 PAVEMENT MARKING PLAN - AREA 24
SCALE: 1" = 30'

GENERAL NOTES

A	REFER TO SHEETS CS503 AND CS504 FOR MARKING DETAILS

KEYNOTES

220	ROADWAY CENTERLINE MARKING, RE: B1/CS503
221	ROADWAY EDGE LINE MARKING, RE: B2/CS503

LEGEND

- ASPHALT ROADWAY PAVEMENT, RE: C3/CS501
- LIMITS OF DISTURBANCE
- EXISTING FIRE HYDRANT
- EXISTING COMMUNICATION MANHOLE
- EXISTING ELECTRICAL MANHOLE

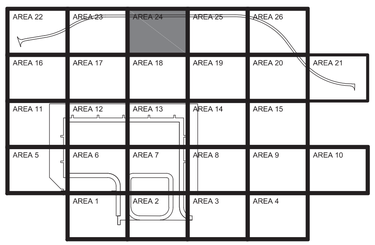

AREA 24
KEY PLAN

GRAPHIC SCALE
0 15' 30' 60'
SCALE: 1"=30'

NORTH ARROW
TRUE N

STATE OF TEXAS
JENNIFER M. HAYNES
90167
LICENSED PROFESSIONAL ENGINEER
1/20/2026
TEXAS REGISTERED ENGINEERING FIRM F-3566 SEAL

Jacobs / BURNS McDONNELL
JACOBS/B&M, A JOINT VENTURE
1100 NORTH GLEBE ROAD
SUITE 500
ARLINGTON, VA 22201

A/E Contract No. N62742-20-D-0002
A/E Task Order No. N6274221F0315
JCG NO. 03430603
A/E INFO

APPROVED
FOR COMMANDER NAVFAC DATE 02/02/2026

ACTIVITY
AFIMSC APPROVAL PER NAVFAC SAT-TO CHECKLIST

SATISFACTORY TO DATE 31 DEC 2025

DES:	JMH	DRW: SMC	REV: ATM
PM/DM			KKK
BRANCH MANAGER			SMK
CHIEF ENG/ARCH			SMK
FIRE PROTECTION			RO

DEPARTMENT OF THE NAVY
NAVFAC PACIFIC
NAVAL FACILITIES ENGINEERING SYSTEMS COMMAND
NAVAL FACILITIES ENGINEERING SYSTEMS COMMAND ~ PACIFIC
JOINT REGION MARIANAS (JRM)
ANDERSEN AIR FORCE BASE
GUAM

FY24 AJJY183012 (P-012),
PDI: NORTH AIRCRAFT PARKING RAMP
PAVEMENT MARKING PLAN - AREA 24

SCALE: AS SHOWN
EPROJECTS NO.: 1665555
CONSTR CONTROL NO.
NAVFAC DRAWING NO. 17361752
SHEET 129 OF 377
CS144

REDESIGN FINAL SUBMITTAL

IF SHEET IS LESS THAN 22" X 34" REDUCED PRINT. USE GRAPHIC SCALES

FILE NAME: U:\BLDG\NAVFAC Pacific\03430603 - P-012 North Aircraft Parking Ramp\700 Working Documents\740 Sheets\740.01 Civil\P012_1665555_CS144.dwg
LAYOUT NAME: PAVEMENT MARKING PLAN - AREA 24
PLOTTED: 01/12/2026 10:04pm
USER: CamaroS

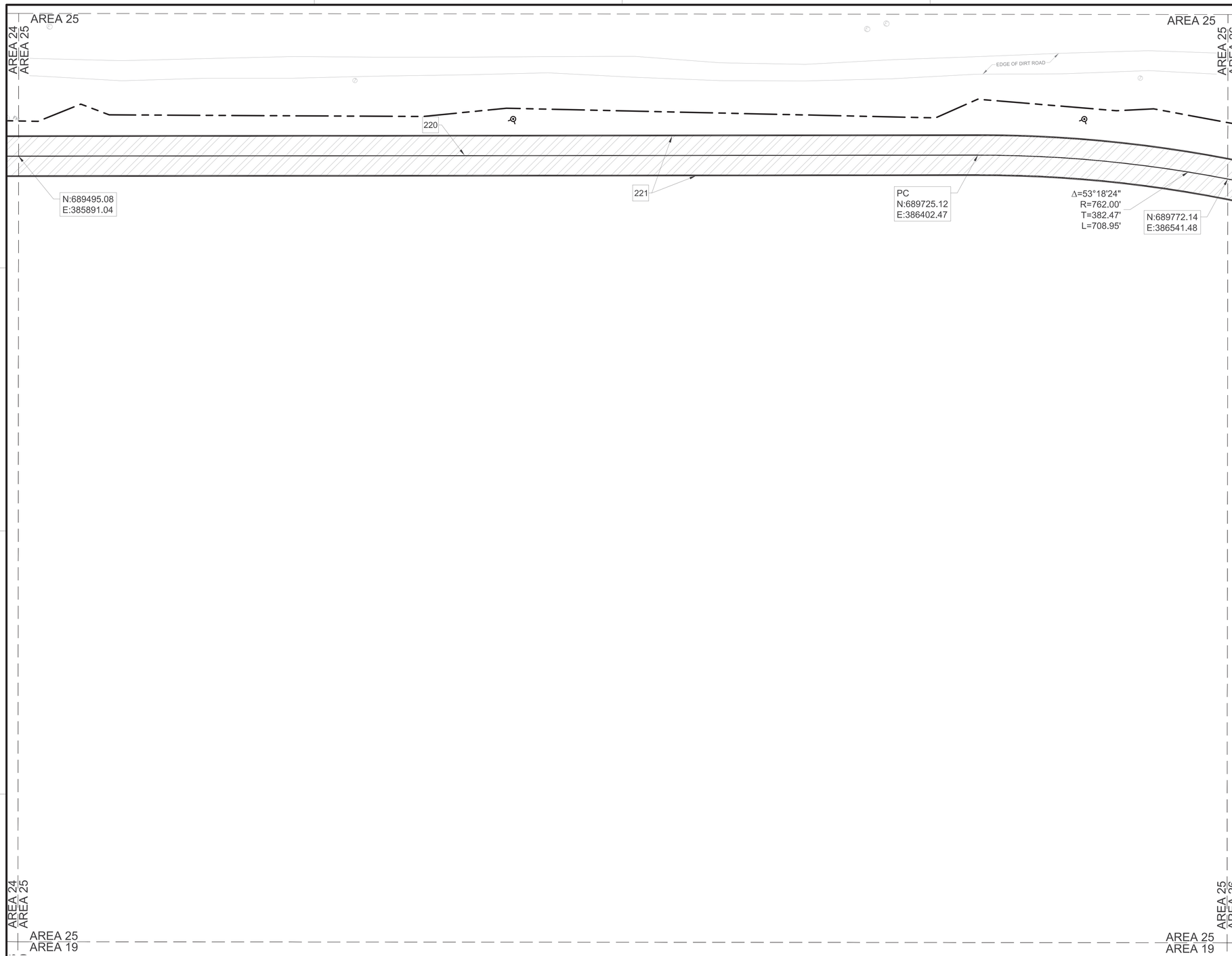

A1 PAVEMENT MARKING PLAN - AREA 25
SCALE: 1" = 30'

GENERAL NOTES

A	REFER TO SHEETS CS503 AND CS504 FOR MARKING DETAILS

KEYNOTES

220	ROADWAY CENTERLINE MARKING, RE: B1/CS503
221	ROADWAY EDGE LINE MARKING, RE: B2/CS503

LEGEND

	ASPHALT ROADWAY PAVEMENT, RE: C3/CS501
	LIMITS OF DISTURBANCE
	EXISTING FIRE HYDRANT
	EXISTING COMMUNICATION MANHOLE
	EXISTING ELECTRICAL MANHOLE
PC	POINT OF CURVATURE

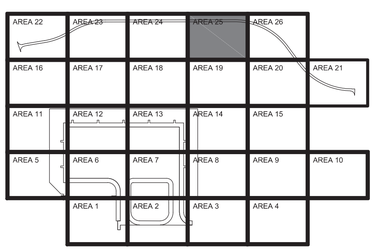

AREA 25
KEY PLAN

GRAPHIC SCALE
0 15' 30' 60'
SCALE: 1"=30'

NORTH ARROW
TRUE N

STATE OF TEXAS
JENNIFER M. HAYNES
90167
LICENSED
PROFESSIONAL ENGINEER
1/27/2026
TEXAS REGISTERED ENGINEERING FIRM F-3566 SEAL

Jacobs / BURNS McDONNELL
JACOBS/B&M, A JOINT VENTURE
1100 NORTH GLEBE ROAD
SUITE 500
ARLINGTON, VA 22201
A/E Contract No. N62742-20-D-0002
A/E Task Order No. N6274221F0315
JCG NO. 03430603
A/E INFO

APPROVED
FOR COMMANDER NAVFAC DATE 02/02/2026

ACTIVITY
AFIMSC APPROVAL PER NAVFAC SAT-TO CHECKLIST

SATISFACTORY TO DATE 31 DEC 2025

DES:	JMH	DRW:	SMC	REV:	ATM
PM/OM					KKK
BRANCH MANAGER					SMK
CHIEF ENG/ARCH					SMK
FIRE PROTECTION					RO

DEPARTMENT OF THE NAVY
NAVFAC PACIFIC
NAVAL FACILITIES ENGINEERING SYSTEMS COMMAND
NAVAL FACILITIES ENGINEERING SYSTEMS COMMAND ~ PACIFIC
JOINT REGION MARIANAS (JRM)
ANDERSEN AIR FORCE BASE
GUAM

FY24 AJJY183012 (P-012),
PDI: NORTH AIRCRAFT PARKING RAMP
PAVEMENT MARKING PLAN - AREA 25

SCALE: AS SHOWN
EPROJECTS NO.: 1665555
CONSTR CONTROL NO.
NAVFAC DRAWING NO. 17361753
SHEET 130 OF 377
CS145

REDESIGN FINAL SUBMITTAL

IF SHEET IS LESS THAN 22" X 34" REDUCED PRINT. USE GRAPHIC SCALES

FILE NAME: U:\BLDG\NAVFAC Pacific\D3430603 - P-012 North Aircraft Parking Ramp\700 Working Documents\740 Sheets\740.01 Civil\P012_1665555_CS145.dwg
LAYOUT NAME: PAVEMENT MARKING PLAN - AREA 25
PLOTTED: 01/27/2026 10:14pm
USER: CamersS

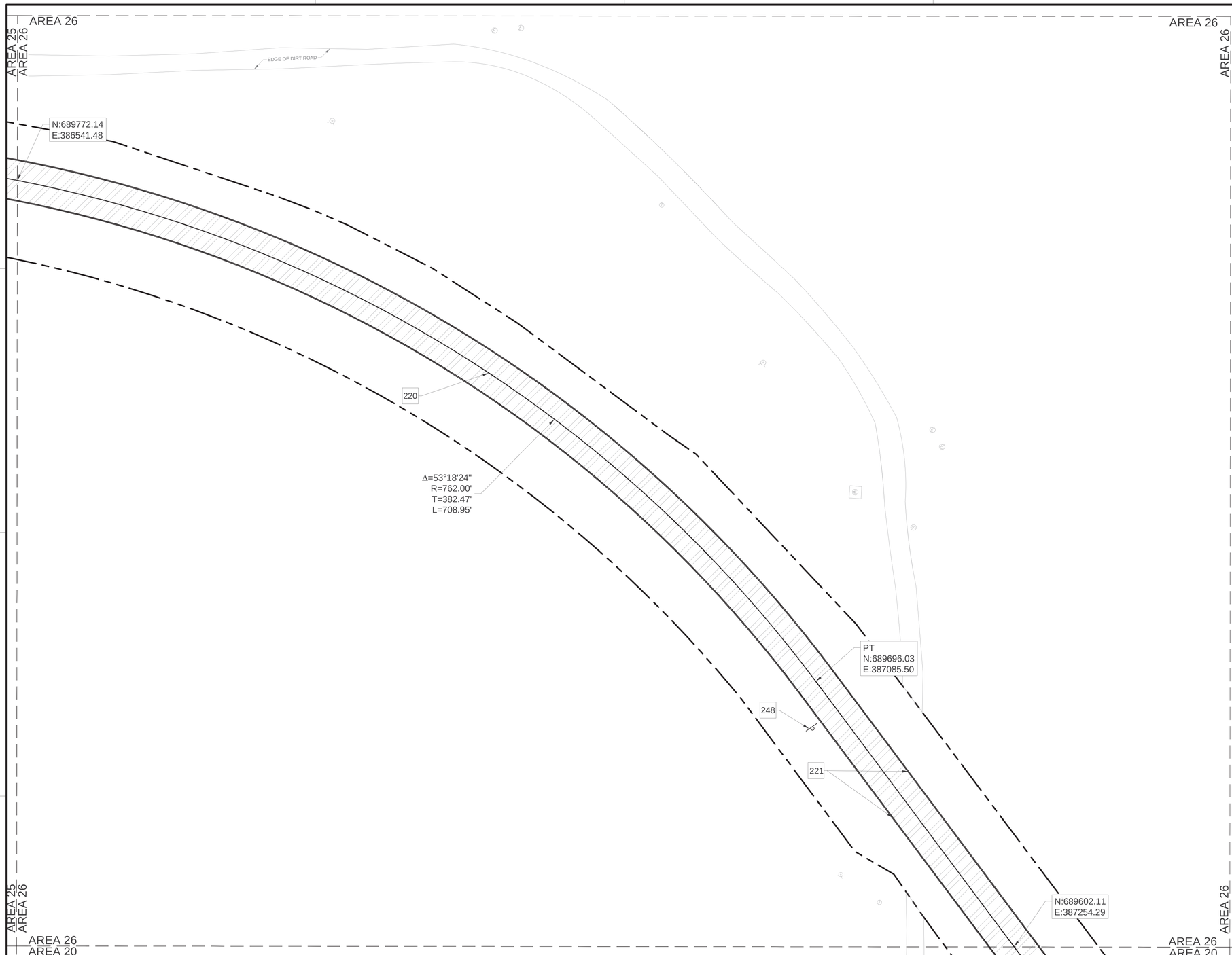

A1 PAVEMENT MARKING PLAN - AREA 26
SCALE: 1" = 30'

GENERAL NOTES

A	REFER TO SHEETS CS503 AND CS504 FOR MARKING DETAILS

KEYNOTES

220	ROADWAY CENTERLINE MARKING, RE: B1/CS503
221	ROADWAY EDGE LINE MARKING, RE: B2/CS503
248	SPEED LIMIT SIGN (35 MPH), RE: A1/CS503

LEGEND

- ASPHALT ROADWAY PAVEMENT, RE: C3/CS501
- LIMITS OF DISTURBANCE
- SIGN, RE: A1/CS503
- EXISTING FIRE HYDRANT
- EXISTING WATER METER
- EXISTING COMMUNICATION MANHOLE
- EXISTING ELECTRICAL MANHOLE
- PT — POINT OF TANGENT

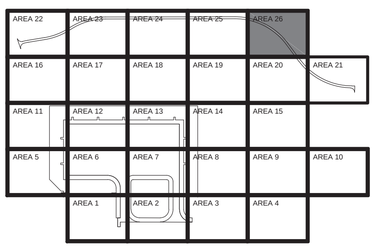

AREA 26
KEY PLAN

GRAPHIC SCALE
0 15' 30' 60'
SCALE: 1"=30'

NORTH ARROW
TRUE N

IF SHEET IS LESS THAN 22" X 34"
REDUCED PRINT. USE GRAPHIC SCALES

STATE OF TEXAS
JENNIFER M. HAYNES
90167
LICENSED
PROFESSIONAL ENGINEER
1/20/2026
TEXAS REGISTERED ENGINEERING FIRM F-2966 SEAL

Jacobs / BURNS McDONNELL
JACOBS/B&M, A JOINT VENTURE
1100 NORTH GLEBE ROAD
SUITE 500
ARLINGTON, VA 22201

A/E Contract No. N62742-20-D-0002
A/E Task Order No. N6274221F0315
JCG NO. 03430603
A/E INFO

APPROVED
FOR COMMANDER NAVFAC DATE 02/02/2026

ACTIVITY
AFIMSC APPROVAL PER NAVFAC SAT-TO CHECKLIST

SATISFACTORY TO DATE 31 DEC 2025

DES: JMH	DRW: SMC	REV: ATM	
PM/DM			KKK
BRANCH MANAGER			SMK
CHIEF ENG/ARCH			SMK
FIRE PROTECTION			RO

DEPARTMENT OF THE NAVY
NAVFAC PACIFIC
NAVAL FACILITIES ENGINEERING SYSTEMS COMMAND
NAVAL FACILITIES ENGINEERING SYSTEMS COMMAND – PACIFIC
JOINT REGION MARIANAS (JRM)
ANDERSEN AIR FORCE BASE
GUAM

FY24 AJJY183012 (P-012),
PDI: NORTH AIRCRAFT PARKING RAMP
PAVEMENT MARKING PLAN - AREA 26

SCALE: AS SHOWN
EPROJECTS NO.: 1665555
CONSTR CONTROL NO.
NAVFAC DRAWING NO. 17361754
SHEET 131 OF 377
CS146

REDESIGN FINAL SUBMITTAL

FILE NAME: U:\BLDG\NAVFAC Pacific\03430603 – P-012 North Aircraft Parking Ramp\700 Working Documents\740 Sheets\740.01 Civil\P012_1665555_CS146.dwg
LAYOUT NAME: PAVEMENT MARKING PLAN – AREA 26
PLOTTED: 01/13/2026 2:47pm
USER: CamersS

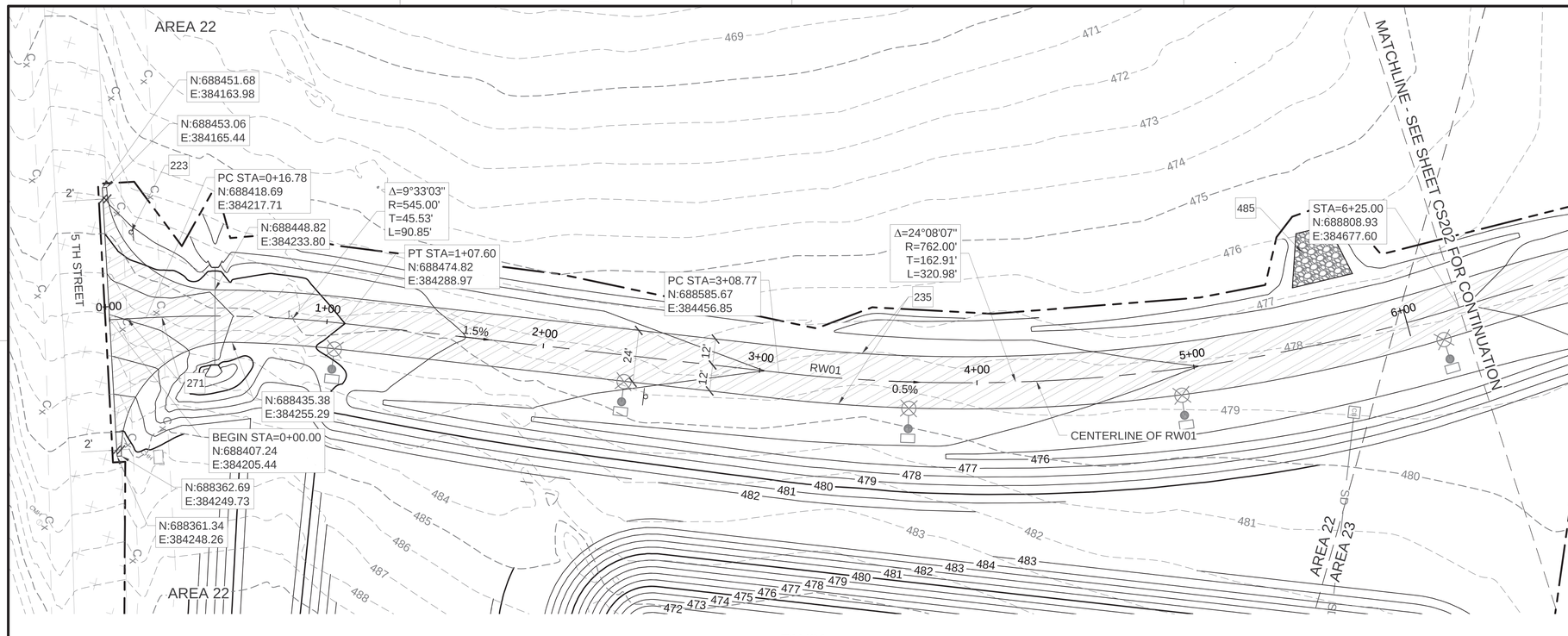

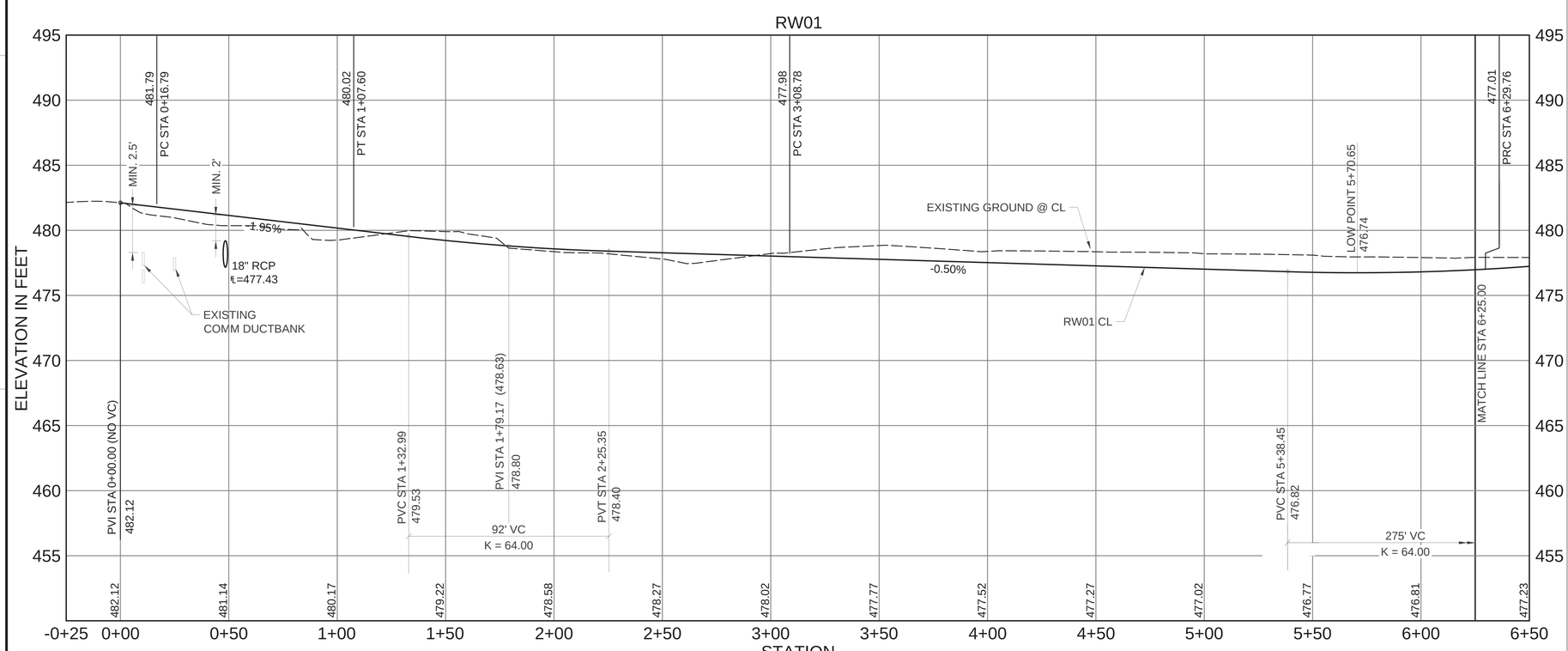

A1 ROADWAY PLAN & PROFILE RW01 STA 0+00-6+25 - AREA 22

SCALE: HORIZONTAL 1" = 30'
VERTICAL 1" = 5'

GENERAL NOTES

A	REFER TO SHEETS CS503 AND CS504 FOR MARKING DETAILS

KEYNOTES

223	STOP SIGN, RE: A1/CS503
235	EDGE OF PAVEMENT / ASPHALT TAPER, RE: D4/CS501
271	EXISTING UNDERGROUND COMMUNICATION LINE CROSSING
485	RIP-RAP, RE: B4/CG501

LEGEND

- ASPHALT ROADWAY, RE: C3/CS501
- EXISTING ASPHALT PAVEMENT
- RIP-RAP, RE: B4/CG501
- LIMITS OF DISTURBANCE
- 525 EXISTING MAJOR CONTOUR
- 524 EXISTING MINOR CONTOUR
- C_X EXISTING UNDERGROUND COMM.
- 524 MINOR CONTOUR
- 525 MAJOR CONTOUR
- ROADWAY CENTERLINE
- STOP SIGN, RE: A1/CS503
- STREET LIGHT POLE, RE: A3/ES503
- ELECTRICAL PULL BOX

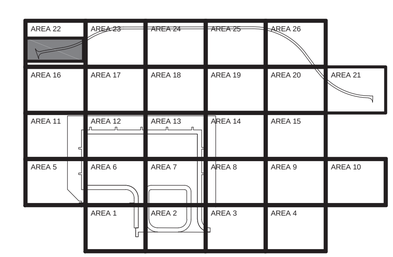

KEY PLAN

GRAPHIC SCALES

0 2.5' 5' 10' SCALE: 1"=5'

0 15' 30' 60' SCALE: 1"=30'

NORTH ARROW

TRUE N

IF SHEET IS LESS THAN 22" X 34" REDUCED PRINT. USE GRAPHIC SCALES

NAVFAC

STATE OF TEXAS
JENNIFER M. HAYNES
90167
LICENSED
PROFESSIONAL ENGINEER
1/20/2026
TEXAS REGISTERED ENGINEERING FIRM F-2966 SEAL

Jacobs / BURNS McDONNELL
JACOBS/B&M, A JOINT VENTURE
1100 NORTH GLEBE ROAD
SUITE 500
ARLINGTON, VA 22201
A/E Contract No. N62742-20-D-0002
A/E Task Order No. N6274221F0315
JCG NO. 0343603
A/E INFO

APPROVED
FOR COMMANDER NAVFAC DATE 02/02/2026

ACTIVITY
AFIMSC APPROVAL PER NAVFAC SAT-TO CHECKLIST

SATISFACTORY TO DATE 31 DEC 2025

DES:	JMH	DRW: SMC	REV: ATM
PM/OM			GAM
BRANCH MANAGER			SMK
CHIEF ENG/ARCH			SMK
FIRE PROTECTION			JCC

DEPARTMENT OF THE NAVY
NAVFAC PACIFIC
NAVAL FACILITIES ENGINEERING SYSTEMS COMMAND
NAVAL FACILITIES ENGINEERING SYSTEMS COMMAND – PACIFIC
JOINT REGION MARIANAS (JRM)
ANDERSEN AIR FORCE BASE
GUAM

FY24 AJJY183012 (P-012)
PDI: NORTH AIRCRAFT PARKING RAMP
ROADWAY PLAN & PROFILE RW01 STA 0+00-6+25 - AREA 22

SCALE: AS SHOWN
EPROJECTS NO.: 1665555
CONSTR CONTROL NO.
NAVFAC DRAWING NO. 17361755
SHEET 132 OF
CS201

REDESIGN FINAL SUBMITTAL

FILE NAME: U:\BLDG\NAVFAC Pacific\D3430603 – P-012 North Aircraft Parking Ramp\700 Working Documents\740 Sheets\740.01 Civil\P012_1665555_CS201.dwg
LAYOUT NAME: ROADWAY PLAN & PROFILE RW01 – AREA 22
PLOTTED: 01/12/2026 12:44pm
USER: CamersS

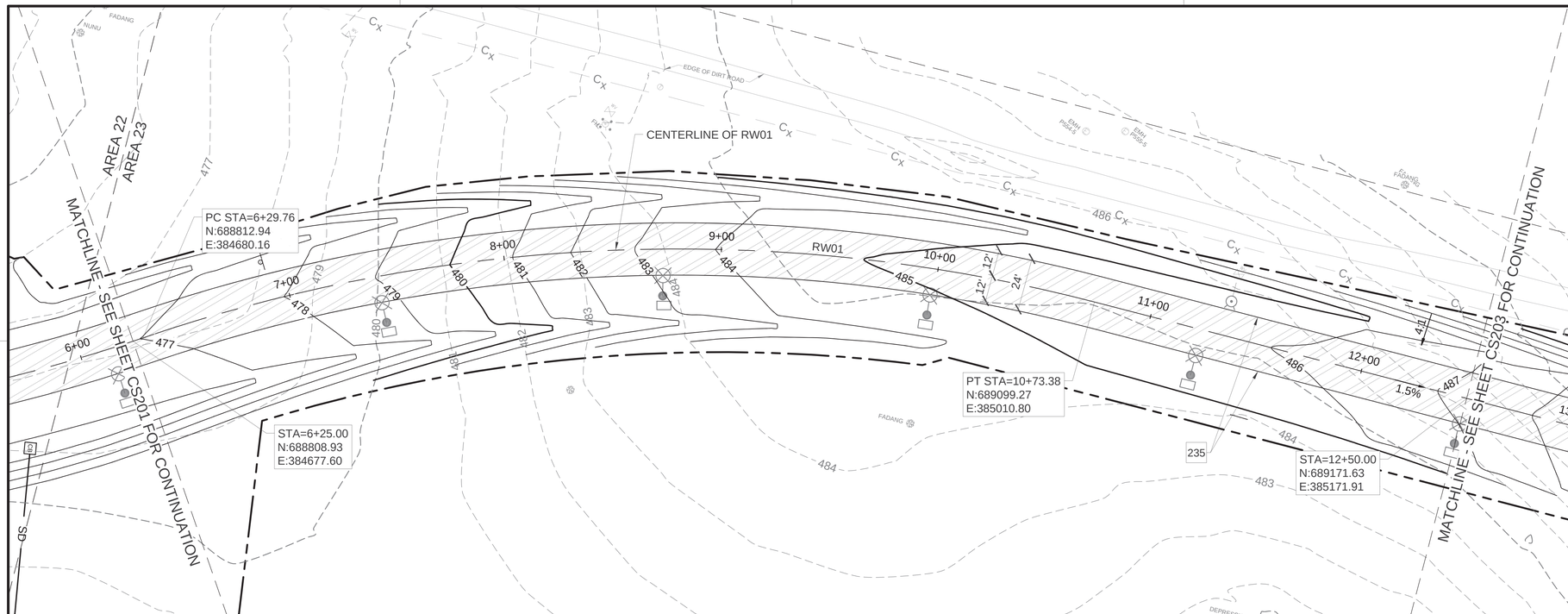

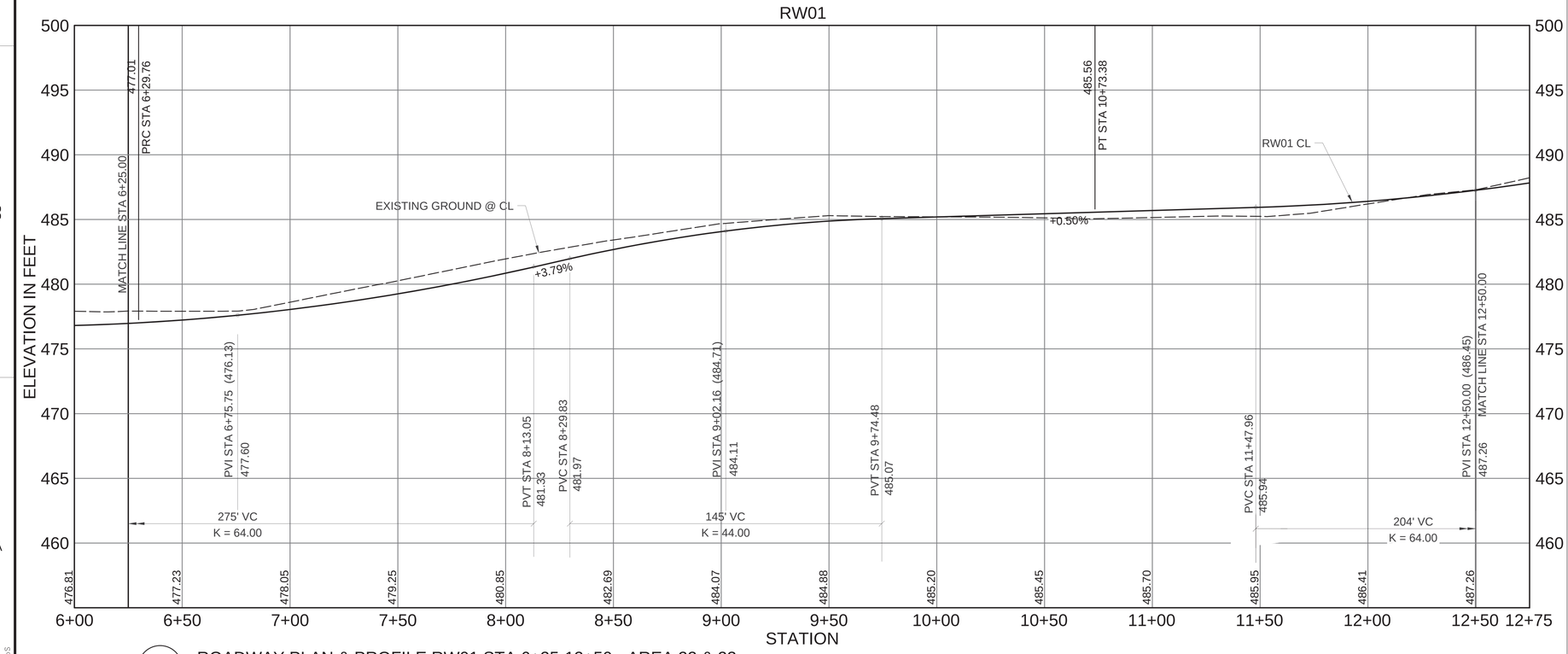

A1 ROADWAY PLAN & PROFILE RW01 STA 6+25-12+50 - AREA 22 & 23

SCALE: HORIZONTAL 1" = 30'
VERTICAL 1" = 5'

GENERAL NOTES

A	REFER TO SHEETS CS503 AND CS504 FOR MARKING DETAILS

KEYNOTES

235	EDGE OF PAVEMENT / ASPHALT TAPER, RE: D4/CS501

LEGEND

- ASPHALT ROADWAY, RE: C3/CS501
- LIMITS OF DISTURBANCE
- 525 EXISTING MAJOR CONTOUR
- 524 EXISTING MINOR CONTOUR
- 524 MINOR CONTOUR
- 525 MAJOR CONTOUR
- ROADWAY CENTERLINE
- STREET LIGHT POLE, RE: A3/ES503
- ELECTRICAL PULL BOX
- EXISTING FIRE HYDRANT
- EXISTING WATER VALVE
- EXISTING ELECTRICAL MANHOLE/HANDHOLE
- PT POINT OF TANGENT
- EXISTING TREE

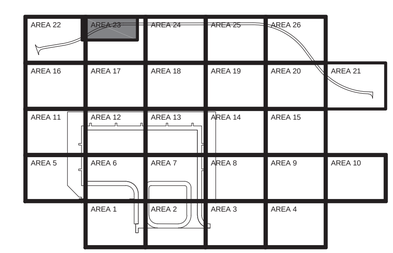

KEY PLAN

GRAPHIC SCALES

0 2.5' 5' 10' SCALE: 1"=5'

0 15' 30' 60' SCALE: 1"=30'

NORTH ARROW

TRUE N

IF SHEET IS LESS THAN 22" X 34" REDUCED PRINT. USE GRAPHIC SCALES

NAVFAC

STATE OF TEXAS
JENNIFER M. HAYNES
90167
LICENSED
PROFESSIONAL ENGINEER
1/20/2026
TEXAS REGISTERED ENGINEERING FIRM F-2966 SEAL

Jacobs / BURNS McDONNELL
JACOBS/B&M, A JOINT VENTURE
1100 NORTH GLEBE ROAD
SUITE 500
ARLINGTON, VA 22201

A/E Contract No. N62742-20-D-0002
A/E Task Order No. N62742-21F0315
JEG NO. 03430603 A/E INFO

APPROVED
FOR COMMANDER NAVFAC DATE 02/02/2026

ACTIVITY
AFI/MSC APPROVAL PER NAVFAC SAT-TO CHECKLIST

SATISFACTORY TO DATE 31 DEC 2025

DES:	JMH	DRW: SMC	REV: ATM
PM/DM			GAM
BRANCH MANAGER			SMK
CHIEF ENG/ARCH			SMK
FIRE PROTECTION			JCC

DEPARTMENT OF THE NAVY
NAVFAC PACIFIC
NAVAL FACILITIES ENGINEERING SYSTEMS COMMAND
NAVAL FACILITIES ENGINEERING SYSTEMS COMMAND – PACIFIC
JOINT REGION MARIANAS (JRM)
ANDERSEN AIR FORCE BASE
GUAM

FY24 AJJY183012 (P-012),
PDI: NORTH AIRCRAFT PARKING RAMP
ROADWAY PLAN & PROFILE RW01 STA 6+25-12+50 - AREA 22 & 23

SCALE: AS SHOWN
EPROJECTS NO.: 1665555
CONSTR CONTROL NO.
NAVFAC DRAWING NO. 17361756
SHEET 133 OF
CS202

REDESIGN FINAL SUBMITTAL

FILE NAME: U:\BLDG\NAVFAC Pacific\03430603 – P-012 North Aircraft Parking Ramp\700 Working Documents\740 Sheets\740.01 Civil\P012_1665555_CS202.dwg
LAYOUT NAME: ROADWAY PLAN & PROFILE RW01 – AREA 22 & 23
PLOTTED: 01/12/2026 3:10pm
USER: ConnerS

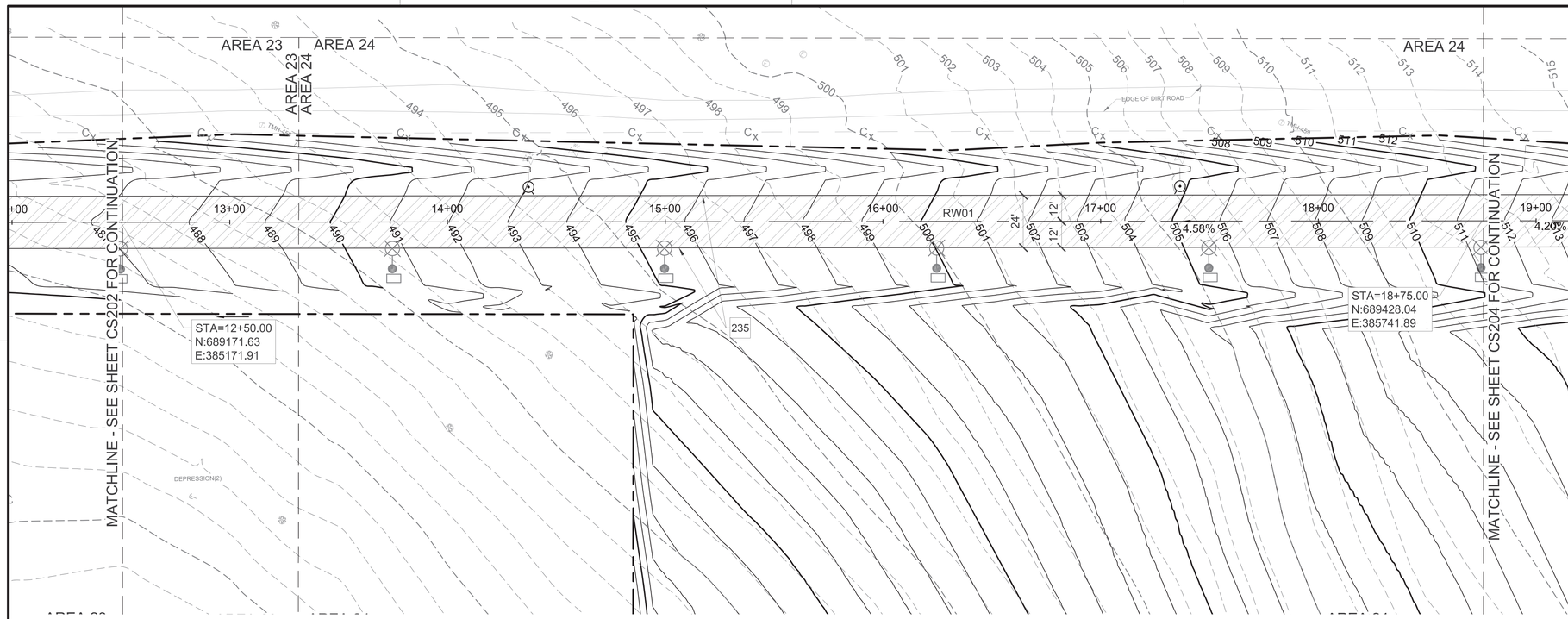

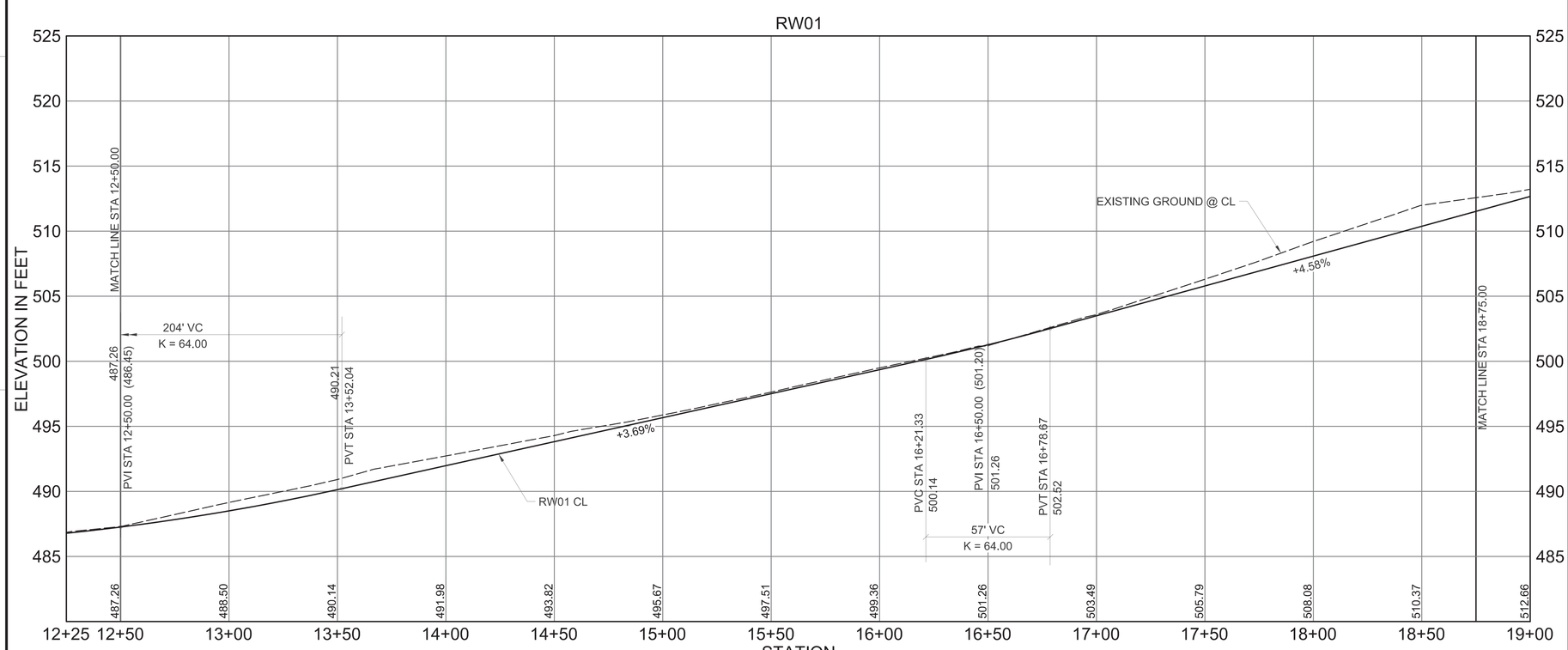

A1 ROADWAY PLAN & PROFILE RW01 STA 12+50-18+75 - AREA 23 & 24

SCALE: HORIZONTAL 1" = 30'
VERTICAL 1" = 5'

GENERAL NOTES

A	REFER TO SHEETS CS503 AND CS504 FOR MARKING DETAILS

KEYNOTES

235	EDGE OF PAVEMENT / ASPHALT TAPER, RE: D4/CS501

LEGEND

- ASPHALT ROADWAY, RE: C3/CS501
- LIMITS OF DISTURBANCE
- 525 EXISTING MAJOR CONTOUR
- 524 EXISTING MINOR CONTOUR
- C_X EXISTING UNDERGROUND COMM.
- 524 MINOR CONTOUR
- 525 MAJOR CONTOUR
- ROADWAY CENTERLINE
- STREET LIGHT POLE, RE: A3/ES503
- ELECTRICAL PULL BOX
- EXISTING TREE
- EXISTING COMMUNICATION MANHOLE

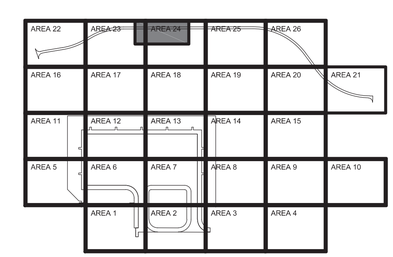

KEY PLAN

GRAPHIC SCALES

0 2.5' 5' 10' — SCALE: 1"=5'

0 15' 30' 60' — SCALE: 1"=30'

NORTH ARROW — TRUE N

IF SHEET IS LESS THAN 22" X 34" REDUCED PRINT. USE GRAPHIC SCALES

NAVFAC

STATE OF TEXAS — JENNIFER M. HAYNES — 90167 — LICENSED PROFESSIONAL ENGINEER — 1/20/2026

TEXAS REGISTERED ENGINEERING FIRM F-3966 SEAL

Jacobs / BURNS McDONNELL

JACOBS/B&M, A JOINT VENTURE
1100 NORTH GLEBE ROAD
SUITE 500
ARLINGTON, VA 22201

A/E Contract No. N62742-20-D-0002
A/E Task Order No. N62742219 0315
JCG NO. 03430603

A/E INFO

APPROVED — FOR COMMANDER NAVFAC DATE 02/02/2026

ACTIVITY: AFIMSC APPROVAL PER NAVFAC SAT-TO CHECKLIST

SATISFACTORY TO DATE 31 DEC 2025

DES:	JMH	DRW: SMC	REV: ATM
PM/OM			KKK
BRANCH MANAGER			SMK
CHIEF ENG/ARCH			SMK
FIRE PROTECTION			RO

DEPARTMENT OF THE NAVY
NAVAL FACILITIES ENGINEERING SYSTEMS COMMAND
NAVFAC PACIFIC
ANDERSEN AIR FORCE BASE

NAVAL FACILITIES ENGINEERING SYSTEMS COMMAND ~ PACIFIC
JOINT REGION MARIANAS (JRM)
GUAM

FY24 AJJY183012 (P-012)
PDI: NORTH AIRCRAFT PARKING RAMP
ROADWAY PLAN & PROFILE RW01 STA 12+50-18+75 - AREA 23 & 24

SCALE: AS SHOWN
EPROJECTS NO.: 1665555
CONSTR CONTROL NO.
NAVFAC DRAWING NO. 17361757
SHEET 134 OF 377

CS203

REDESIGN FINAL SUBMITTAL

FILE NAME: U:\BLDG\NAVFAC Pacific\03430603 - P-012 North Aircraft Parking Ramp\700 Working Documents\740 Sheets\740.01 Civil\P012_1665555_CS203.dwg
LAYOUT NAME: ROADWAY PLAN & PROFILE RW01 - AREA 23 & 24
PLOTTED: 01/12/2026 10:21pm
USER: CamersS

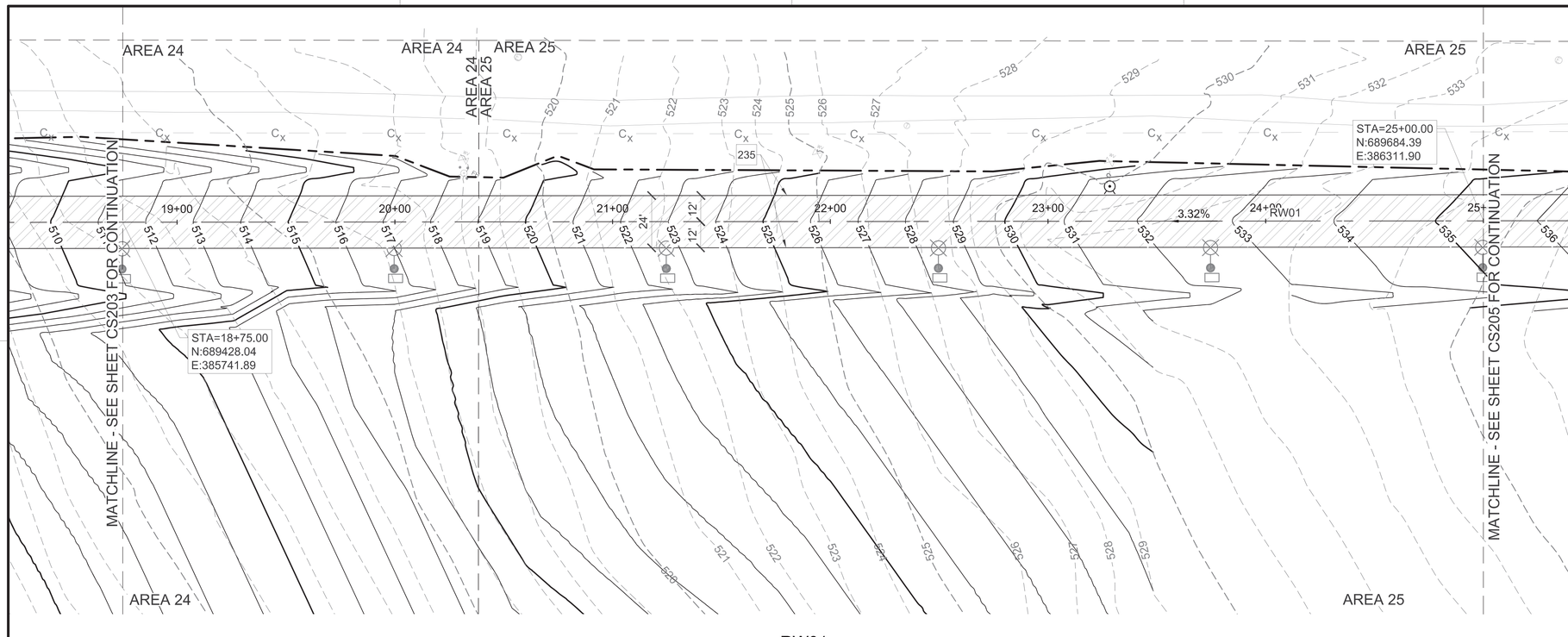

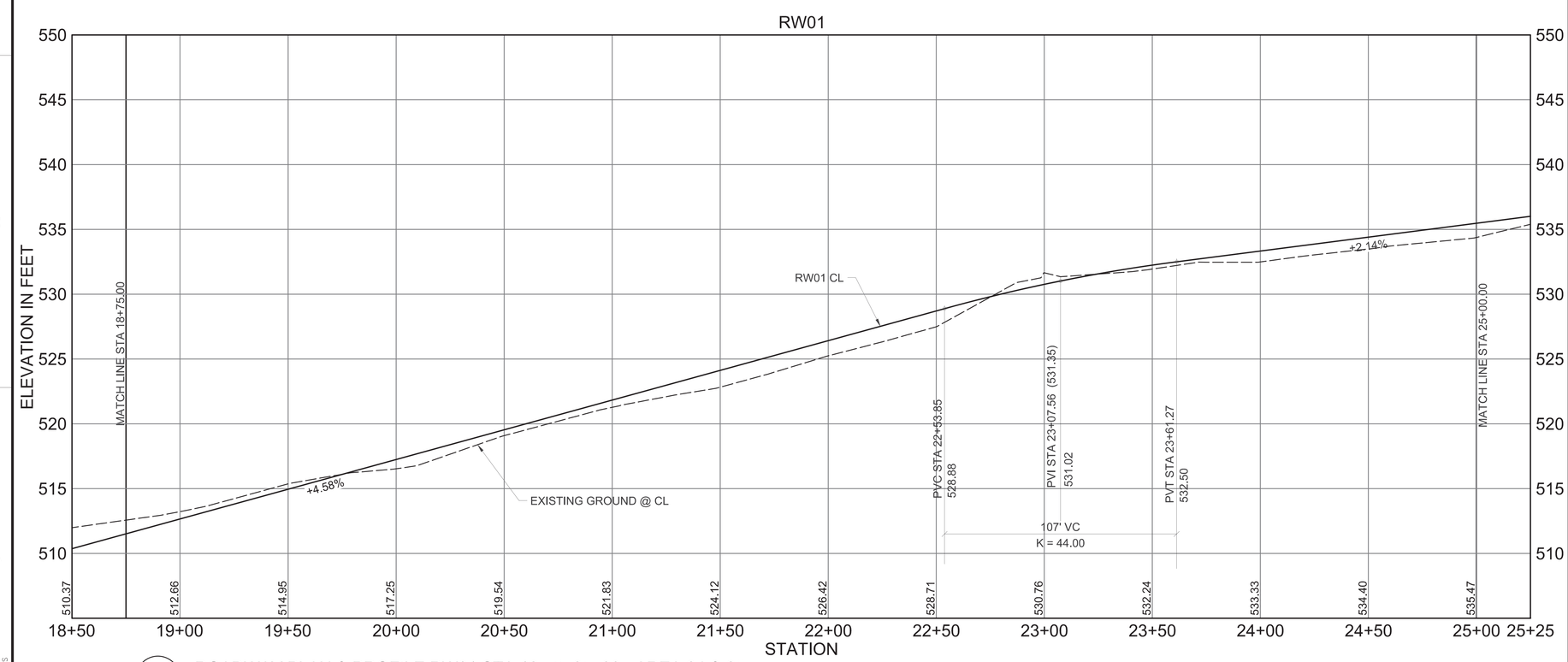

A1 ROADWAY PLAN & PROFILE RW01 STA 18+75-25+00 - AREA 24 & 25

SCALE: HORIZONTAL 1" = 30'
VERTICAL 1" = 5'

GENERAL NOTES

A	REFER TO SHEETS CS503 AND CS504 FOR MARKING DETAILS

KEYNOTES

235	EDGE OF PAVEMENT / ASPHALT TAPER, RE: D4/CS501

LEGEND

- ASPHALT ROADWAY, RE: C3/CS501
- LIMITS OF DISTURBANCE
- 525 EXISTING MAJOR CONTOUR
- 524 EXISTING MINOR CONTOUR
- C_X EXISTING UNDERGROUND COMM.
- 524 MINOR CONTOUR
- 525 MAJOR CONTOUR
- ROADWAY CENTERLINE
- STREET LIGHT POLE, RE: A3/ES503
- ELECTRICAL PULL BOX
- EXISTING FIRE HYDRANT
- EXISTING WATER VALVE
- EXISTING COMMUNICATION MANHOLE

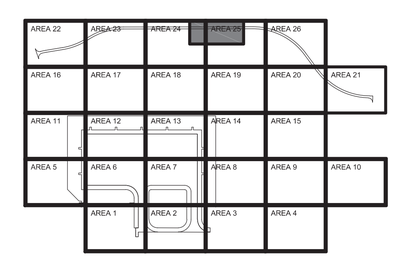

KEY PLAN

GRAPHIC SCALES

0 2.5' 5' 10' — SCALE: 1"=5'

0 15' 30' 60' — SCALE: 1"=30'

NORTH ARROW — TRUE N

IF SHEET IS LESS THAN 22" X 34" REDUCED PRINT. USE GRAPHIC SCALES

NAVFAC

STATE OF TEXAS — JENNIFER M. HAYNES — 90167 — LICENSED PROFESSIONAL ENGINEER — 1/20/2026 — TEXAS REGISTERED ENGINEERING FIRM F-3966 — SEAL

Jacobs / BURNS McDONNELL
JACOBS/B&M, A JOINT VENTURE
1100 NORTH GLEBE ROAD
SUITE 500
ARLINGTON, VA 22201

A/E Contract No. N62742-20-D-0002
A/E Task Order No. N62742219315
JCG NO. 03430603 — A/E INFO

APPROVED — FOR COMMANDER NAVFAC DATE 02/02/2026

ACTIVITY: AFIMSC APPROVAL PER NAVFAC SAT-TO CHECKLIST

SATISFACTORY TO DATE 31 DEC 2025

DES: JMH	DRW: SMC	REV:	ATM
PM/OM			KKK
BRANCH MANAGER			SMK
CHIEF ENG/ARCH			SMK
FIRE PROTECTION			RO

DEPARTMENT OF THE NAVY
NAVFAC PACIFIC
NAVAL FACILITIES ENGINEERING SYSTEMS COMMAND
NAVAL FACILITIES ENGINEERING SYSTEMS COMMAND ~ PACIFIC
JOINT REGION MARIANAS (JRM)
ANDERSEN AIR FORCE BASE
GUAM

FY24 AJJY183012 (P-012)
PDI: NORTH AIRCRAFT PARKING RAMP
ROADWAY PLAN & PROFILE RW01 STA 18+75-25+00 - AREA 24 & 25

SCALE: AS SHOWN
EPROJECTS NO.: 1665555
CONSTR CONTROL NO.
NAVFAC DRAWING NO. 17361758
SHEET 135 OF 377

CS204

REDESIGN FINAL SUBMITTAL

FILE NAME: U:\BLDG\NAVFAC Pacific\03430603 - P-012 North Aircraft Parking Ramp\700 Working Documents\740 Sheets\740.01 Civil\P012_1665555_CS204.dwg
LAYOUT NAME: ROADWAY PLAN & PROFILE RW01 - AREA 24 & 25
PLOTTED: 01/12/2026 10:26pm
USER: CamersS

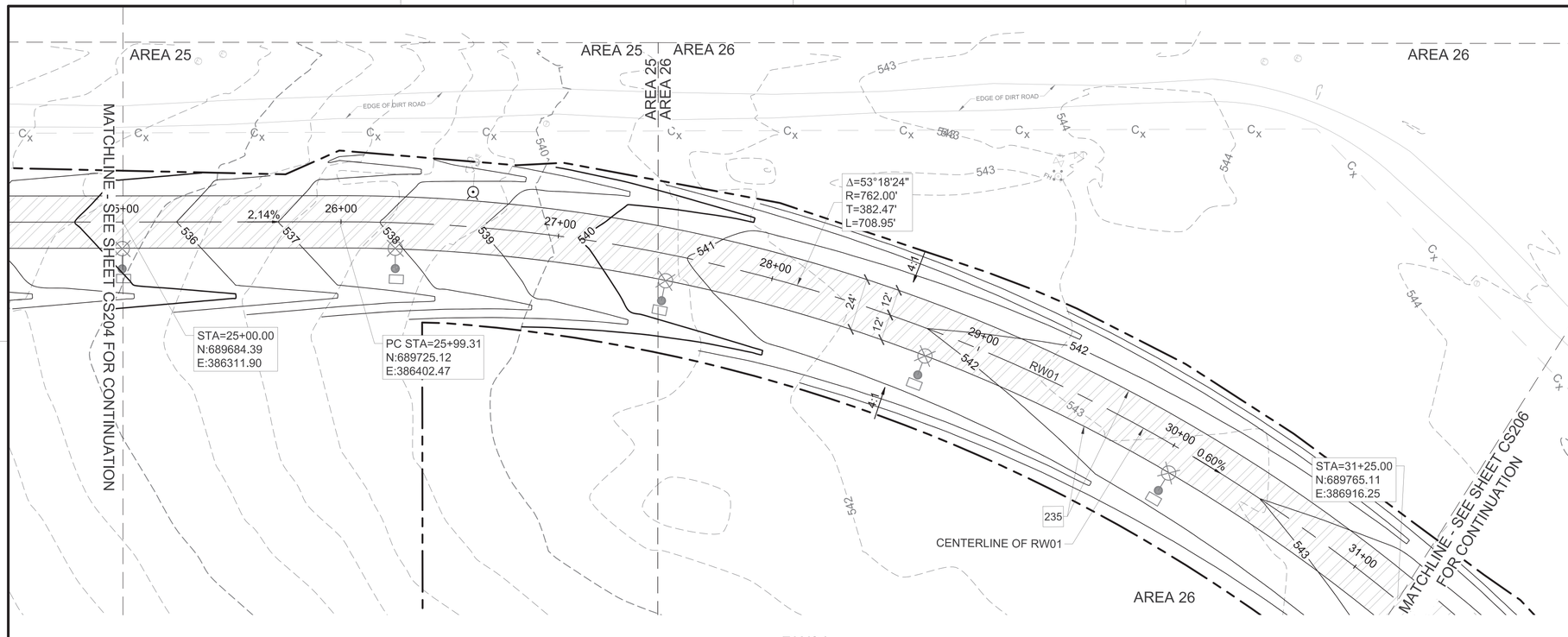

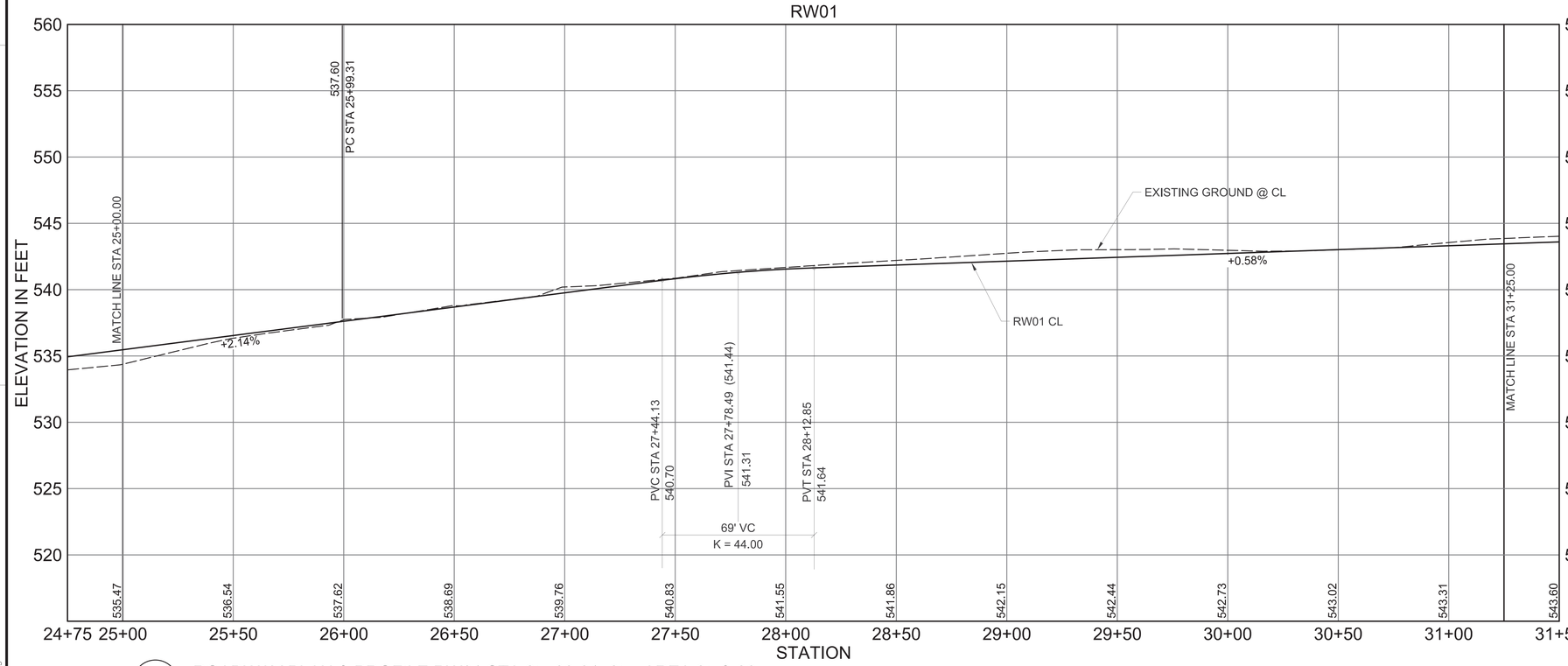

A1 ROADWAY PLAN & PROFILE RW01 STA 25+00-31+25 - AREA 25 & 26

SCALE: HORIZONTAL 1" = 30'
VERTICAL 1" = 5'

GENERAL NOTES

A	REFER TO SHEETS CS503 AND CS504 FOR MARKING DETAILS

KEYNOTES

235	EDGE OF PAVEMENT / ASPHALT TAPER, RE: D4/CS501

LEGEND

- ASPHALT ROADWAY, RE: C3/CS501
- LIMITS OF DISTURBANCE
- 525 EXISTING MAJOR CONTOUR
- 524 EXISTING MINOR CONTOUR
- C_X EXISTING UNDERGROUND COMM.
- 524 MINOR CONTOUR
- 525 MAJOR CONTOUR
- ROADWAY CENTERLINE
- STREET LIGHT POLE, RE: A3/ES503
- EXISTING COMMUNICATION MANHOLE
- EXISTING ELECTRICAL MANHOLE/HANDHOLE
- ELECTRICAL PULL BOX
- PC POINT OF CURVATURE
- FIRE HYDRANT, RE: C1/CU502
- WATER VALVE, RE: C4/CU501

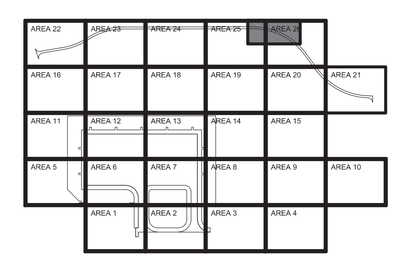

KEY PLAN

GRAPHIC SCALES

0 2.5' 5' 10' — SCALE: 1"=5'

0 15' 30' 60' — SCALE: 1"=30'

NORTH ARROW — TRUE N

IF SHEET IS LESS THAN 22" X 34" REDUCED PRINT. USE GRAPHIC SCALES

NAVFAC

STATE OF TEXAS — JENNIFER M. HAYNES — 90167 — LICENSED PROFESSIONAL ENGINEER — 1/20/2026
TEXAS REGISTERED ENGINEERING FIRM F-3566 — SEAL

Jacobs / BURNS McDONNELL
JACOBS/B&M, A JOINT VENTURE
1100 NORTH GLEBE ROAD
SUITE 500
ARLINGTON, VA 22201
A/E Contract No. N62742-20-D-0002
A/E Task Order No. N62742219315
JCG NO. 034/3603 — A/E INFO

APPROVED — FOR COMMANDER NAVFAC DATE 02/02/2026

ACTIVITY: AFIMSC APPROVAL PER NAVFAC SAT-TO CHECKLIST

SATISFACTORY TO DATE 31 DEC 2025

DES: JMH	DRW: SMC	REV:	ATM
PM/OM			KKK
BRANCH MANAGER			SMK
CHIEF ENG/ARCH			SMK
FIRE PROTECTION			RO

DEPARTMENT OF THE NAVY
NAVAL FACILITIES ENGINEERING SYSTEMS COMMAND
NAVFAC PACIFIC
ANDERSEN AIR FORCE BASE
NAVAL FACILITIES ENGINEERING SYSTEMS COMMAND ~ PACIFIC
JOINT REGION MARIANAS (JRM)
GUAM

FY24 AJJY183012 (P-012)
PDI: NORTH AIRCRAFT PARKING RAMP
ROADWAY PLAN & PROFILE RW01 STA 25+00-31+25 - AREA 25 & 26

SCALE: AS SHOWN
EPROJECTS NO.: 1665555
CONSTR CONTROL NO.
NAVFAC DRAWING NO. 17361759
SHEET 136 OF 377

CS205

REDESIGN FINAL SUBMITTAL

FILE NAME: U:\BLDG\NAVFAC Pacific\D3430603 - P-012 North Aircraft Parking Ramp\700 Working Documents\740 Sheets\740.01 Civil\P012_1665555_CS205.dwg
LAYOUT NAME: SITE & PAVING PLAN - AREA 26
PLOTTED: 01/12/2026 10:30pm
USER: CamersS

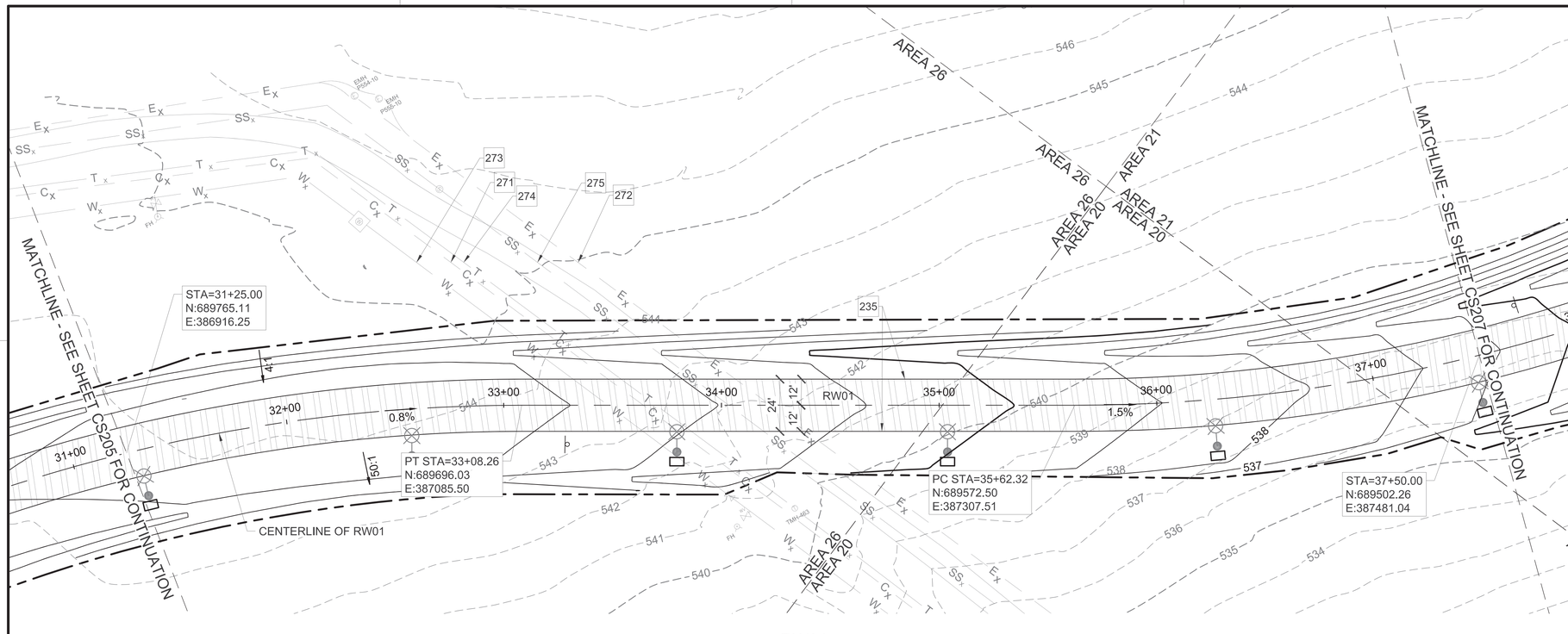

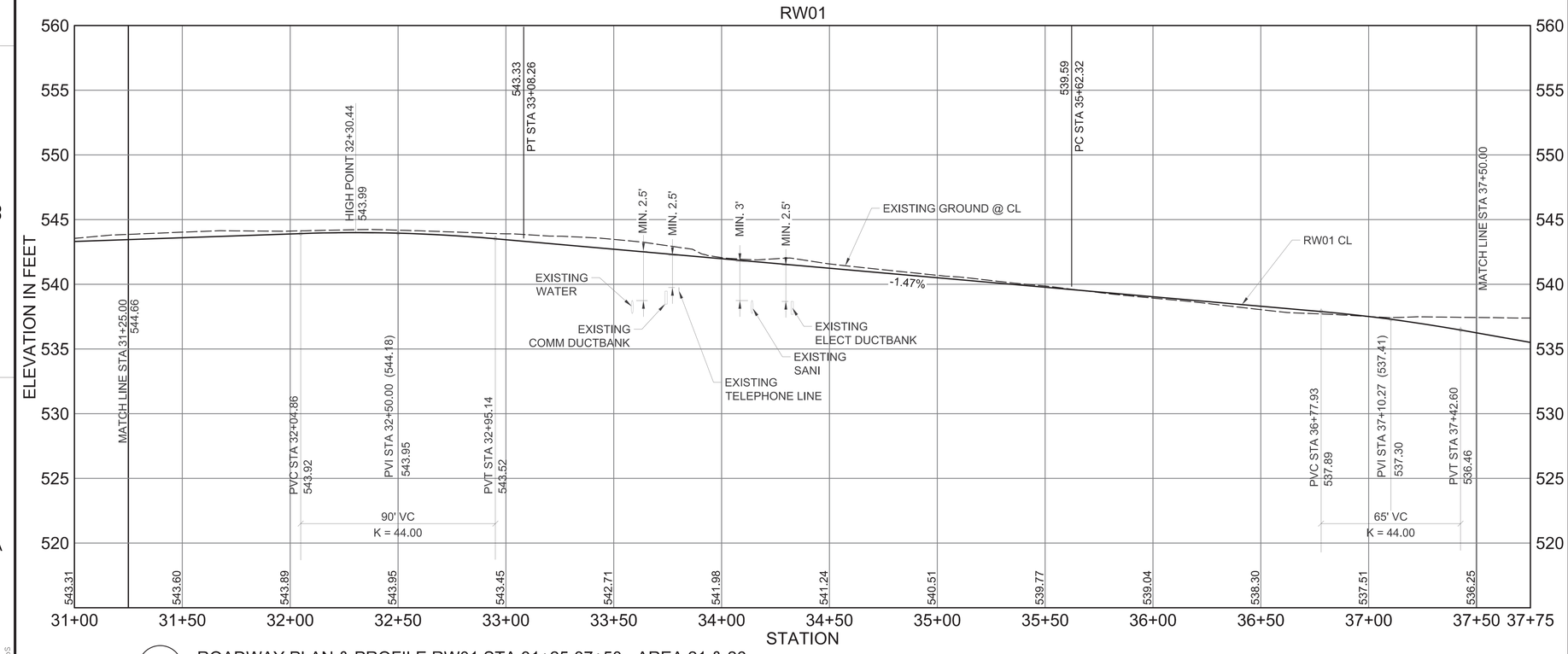

A1 ROADWAY PLAN & PROFILE RW01 STA 31+25-37+50 - AREA 21 & 26

SCALE: HORIZONTAL 1" = 30'
VERTICAL 1" = 5'

GENERAL NOTES

A	REFER TO SHEETS CS503 AND CS504 FOR MARKING DETAILS

KEYNOTES

235	EDGE OF PAVEMENT / ASPHALT TAPER, RE: D4/CS501
271	EXISTING UNDERGROUND COMMUNICATION LINE CROSSING
272	EXISTING UNDERGROUND ELECTRIC LINE CROSSING
273	EXISTING WATER LINE CROSSING
274	EXISTING UNDERGROUND TELEPHONE LINE CROSSING
275	EXISTING SANITARY SEWER LINE CROSSING

LEGEND

- ASPHALT ROADWAY, RE: C3/CS501
- LIMITS OF DISTURBANCE
- 525 EXISTING MAJOR CONTOUR
- 524 EXISTING MINOR CONTOUR
- 524 MINOR CONTOUR
- 525 MAJOR CONTOUR
- ROADWAY CENTERLINE
- STREET LIGHT POLE, RE: A3/ES503
- EXISTING COMMUNICATION MANHOLE
- EXISTING ELECTRICAL MANHOLE/HANDHOLE
- ELECTRICAL PULL BOX
- W_x EXISTING WATERLINE
- SS_x EXISTING SANITARY SEWER
- C_x EXISTING UNDERGROUND COMM.
- E_x EXISTING UNDERGROUND ELECTRIC
- T_x EXISTING PHONE LINE
- EXISTING WATER VALVE
- EXISTING FIRE HYDRANT
- EXISTING WATER METER
- EXISTING SANITARY SEWER MANHOLE
- WATER VALVE, RE: C4/CU501

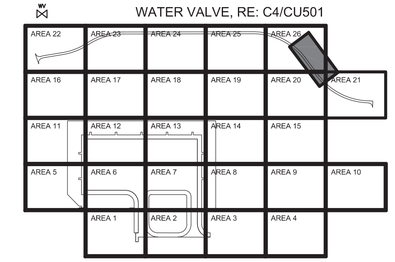

KEY PLAN

GRAPHIC SCALES

0 2.5' 5' 10' — SCALE: 1"=5'

0 15' 30' 60' — SCALE: 1"=30'

NORTH ARROW — TRUE N

STATE OF TEXAS — JENNIFER M. HAYNES — 90167 — LICENSED PROFESSIONAL ENGINEER — 1/20/2026

TEXAS REGISTERED ENGINEERING FIRM F-3566 — SEAL

Jacobs / BURNS McDONNELL

JACOBS/B&M, A JOINT VENTURE
1100 NORTH GLEBE ROAD
SUITE 500
ARLINGTON, VA 22201

A/E Contract No. N62742-20-D-0002
A/E Task Order No. N62742219I0315
JEG NO. 03430603

A/E INFO

APPROVED — FOR COMMANDER NAVFAC — DATE 02/02/2026

ACTIVITY: AFI/MSC APPROVAL PER NAVFAC SAT-TO CHECKLIST

SATISFACTORY TO DATE 31 DEC 2025

DES: JMH DRW: SMC REV: ATM	
PM/DM	KKK
BRANCH MANAGER	SMK
CHIEF ENG/ARCH	SMK
FIRE PROTECTION	RO

DEPARTMENT OF THE NAVY
NAVFAC PACIFIC — NAVAL FACILITIES ENGINEERING SYSTEMS COMMAND
NAVAL FACILITIES ENGINEERING SYSTEMS COMMAND ~ PACIFIC
JOINT REGION MARIANAS (JRM)
ANDERSEN AIR FORCE BASE — GUAM

FY24 AJJY183012 (P-012),
PDI: NORTH AIRCRAFT PARKING RAMP

ROADWAY PLAN & PROFILE RW01 STA 31+25-37+50 - AREA 21 & 26

SCALE: AS SHOWN
EPROJECTS NO.: 1665555
CONSTR CONTROL NO.
NAVFAC DRAWING NO. 17361760
SHEET 137 OF 377

CS206

REDESIGN FINAL SUBMITTAL

FILE NAME: U:\BLDG\NAVFAC Pacific\D3430603 - P-012 North Aircraft Parking Ramp\700 Working Documents\740 Sheets\740.01 Civil\P012_1665555_CS206.dwg
LAYOUT NAME: SITE & PAVING PLAN - AREA 21
PLOTTED: 01/12/2026 10:34pm
USER: CamersS

IF SHEET IS LESS THAN 22" X 34" REDUCED PRINT. USE GRAPHIC SCALES

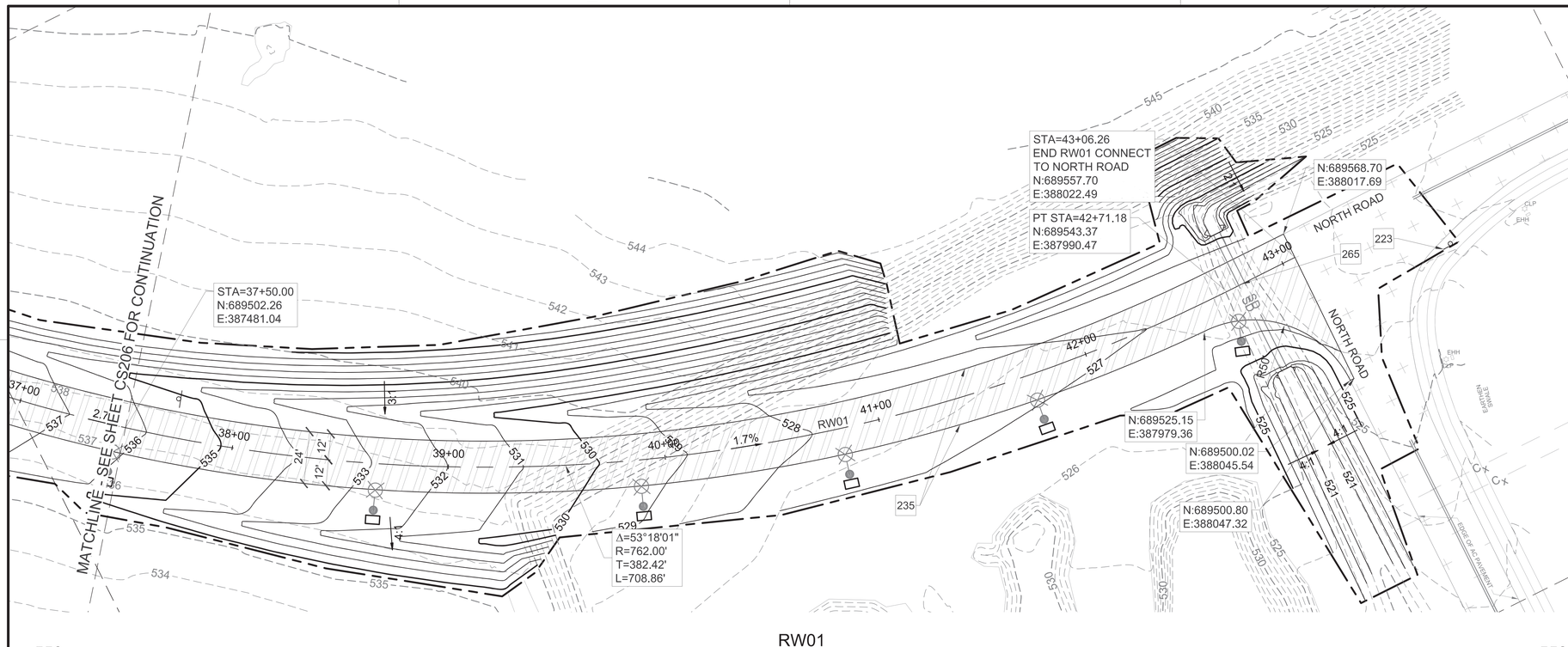

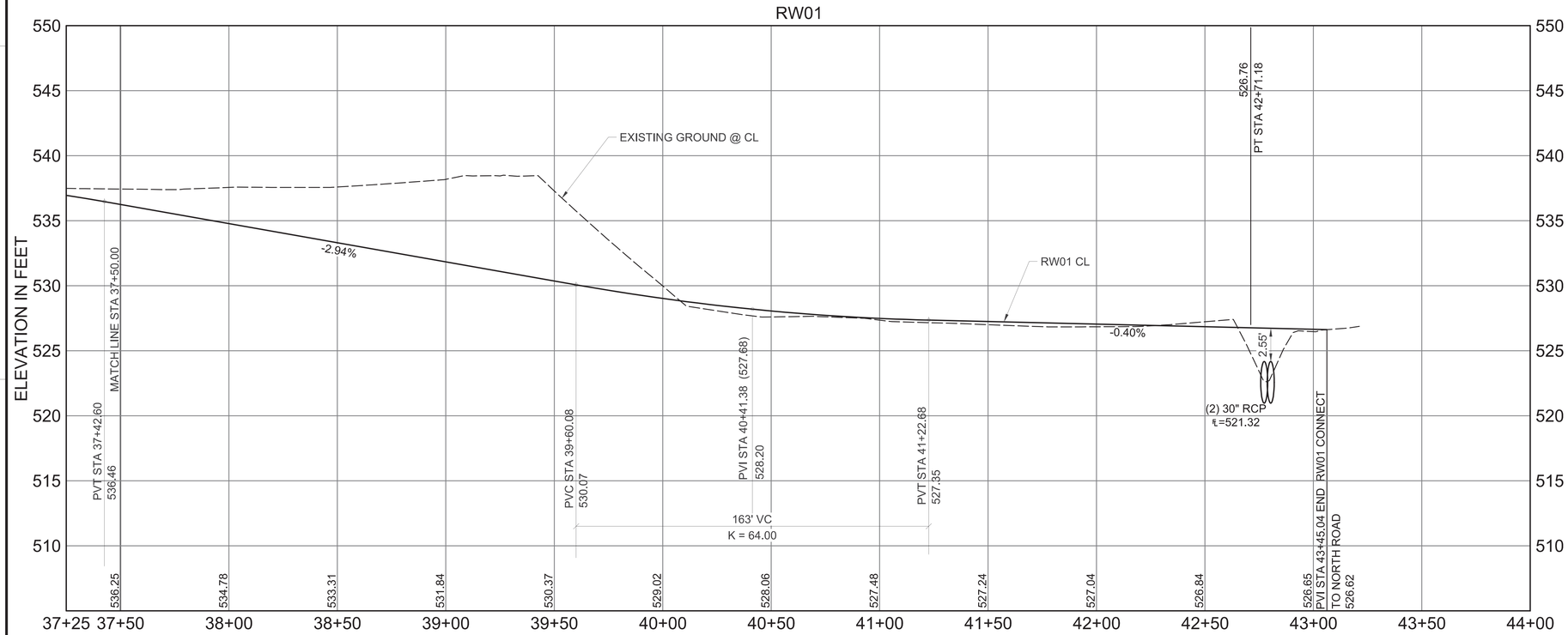

A1 ROADWAY PLAN & PROFILE RW01 STA 37+50-44+00 - AREA 21

SCALE: HORIZONTAL 1" = 30'
VERTICAL 1" = 5'

GENERAL NOTES

A	REFER TO SHEETS CS503 AND CS504 FOR MARKING DETAILS

KEYNOTES

223	STOP SIGN, RE: A1/CS503
235	EDGE OF PAVEMENT / ASPHALT TAPER, RE: D4/CS501
248	SPEED LIMIT SIGN (35 MPH), RE: A1/CS503
265	CULVERT CROSSING

LEGEND

- ASPHALT ROADWAY, RE: C3/CS501
- EXISTING ASPHALT PAVEMENT
- LIMITS OF DISTURBANCE
- 525 EXISTING MAJOR CONTOUR
- 524 EXISTING MINOR CONTOUR
- C_x EXISTING UNDERGROUND COMM.
- 524 MINOR CONTOUR
- 525 MAJOR CONTOUR
- ROADWAY CENTERLINE
- SPEED LIMIT SIGN (35 MPH), RE: A1/CS503
- STREET LIGHT POLE, RE: A3/ES503
- ELECTRICAL PULL BOX
- EXISTING LIGHT POST
- EXISTING ELECTRICAL HANDHOLE
- PT POINT OF TANGENT

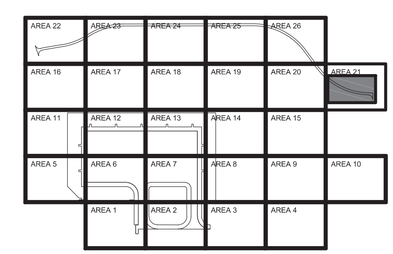

KEY PLAN

GRAPHIC SCALES

0 2.5' 5' SCALE: 1"=5'

0 15' 30' 60' SCALE: 1"=30'

NORTH ARROW — TRUE N

NAVFAC

STATE OF TEXAS — JENNIFER M. HAYNES — 90167 — LICENSED PROFESSIONAL ENGINEER — 1/20/2026 — TEXAS REGISTERED ENGINEERING FIRM F-3966 — SEAL

Jacobs / BURNS McDONNELL
JACOBS/B&M, A JOINT VENTURE
1100 NORTH GLEBE ROAD
SUITE 500
ARLINGTON, VA 22201

A/E Contract No. N62742-20-D-0002
A/E Task Order No. N62742219315
JCG NO. 03430603 — A/E INFO

APPROVED — FOR COMMANDER NAVFAC DATE 02/02/2026

ACTIVITY: AFI/MSC APPROVAL PER NAVFAC SAT-TO CHECKLIST

SATISFACTORY TO DATE 31 DEC 2025

DES: JMH	DRW: SMC	REV: ATM
PM/DM	KKK
BRANCH MANAGER	SMK
CHIEF ENG/ARCH	SMK
FIRE PROTECTION	RO

DEPARTMENT OF THE NAVY
NAVFAC PACIFIC — NAVAL FACILITIES ENGINEERING SYSTEMS COMMAND
ANDERSEN AIR FORCE BASE — NAVAL FACILITIES ENGINEERING SYSTEMS COMMAND – PACIFIC — JOINT REGION MARIANAS (JRM) — GUAM

FY24 AJJY183012 (P-012),
PDI: NORTH AIRCRAFT PARKING RAMP
ROADWAY PLAN & PROFILE RW01 STA 37+50-44+00 - AREA 21

SCALE: AS SHOWN
EPROJECTS NO.: 1665555
CONSTR CONTROL NO.
NAVFAC DRAWING NO. 17361761
SHEET 138 OF 377

CS207

REDESIGN FINAL SUBMITTAL

FILE NAME: U:\BLDG\NAVFAC Pacific\D3430603 - P-012 North Aircraft Parking Ramp\700 Working Documents\740 Sheets\740.01 Civil\P012_1665555_CS207.dwg
LAYOUT NAME: ROADWAY PLAN & PROFILE RW01 STA 37+50-44+00 - AREA 21
PLOTTED: 01/12/2026 10:39pm
USER: CamersS

IF SHEET IS LESS THAN 22" X 34" REDUCED PRINT. USE GRAPHIC SCALES

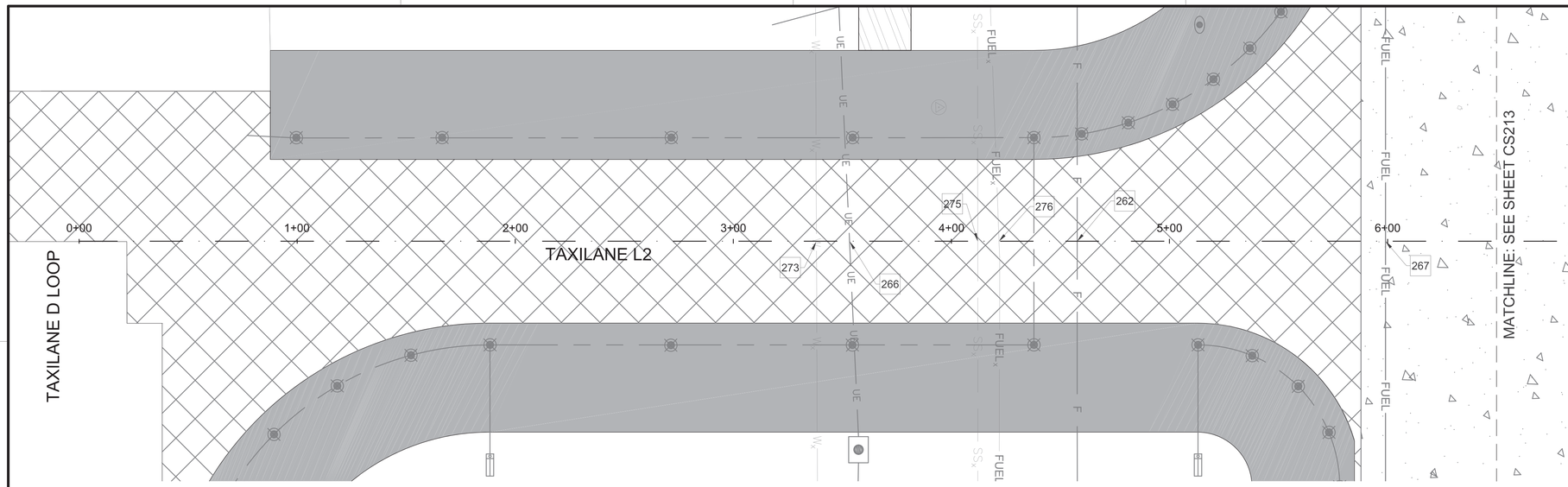

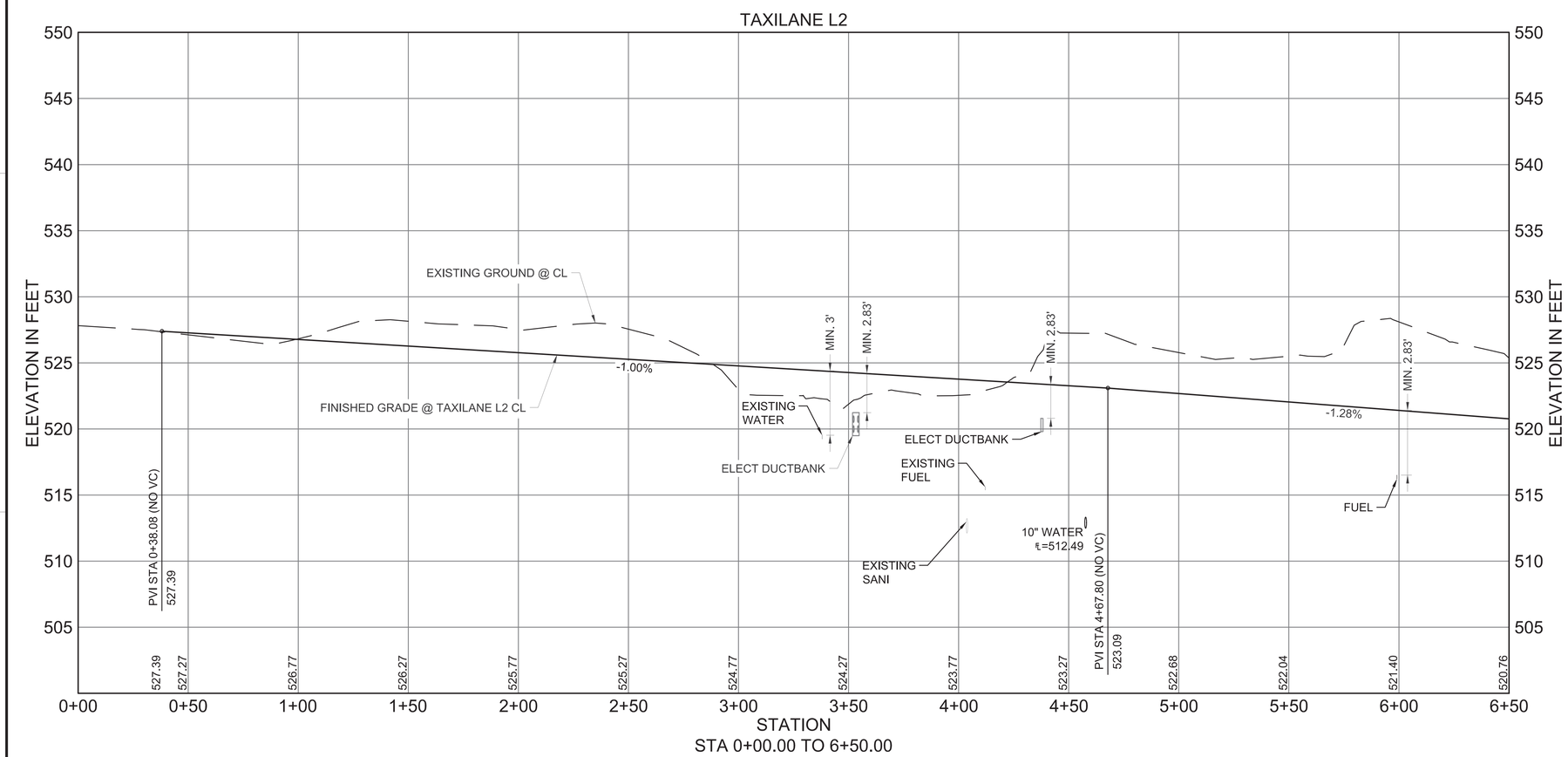

A1 TAXILANE PLAN & PROFILE L2 STA 00+00-06+50

SCALE: HORIZONTAL 1" = 30'
VERTICAL 1" = 5'

GENERAL NOTES

A	REFER TO SHEETS CS503 AND CS504 FOR MARKING DETAILS

KEYNOTES

262	WATER LINE CROSSING
266	ELECTRICAL DUCTBANK CROSSING
267	FUEL LINE CROSSING
273	EXISTING WATER LINE CROSSING
275	EXISTING SANITARY SEWER LINE CROSSING
276	EXISTING FUEL LINE CROSSING

LEGEND

- AIRFIELD CONCRETE PAVEMENT, RE: C1/CS501
- ASPHALT ROADWAY, RE: C3/CS501
- AIRFIELD CONCRETE PAVEMENT AT TAXILANES L2, L3, AND L4, RE: D1/CS501
- ASPHALT SHOULDER PAVEMENT, RE: C2/CS501
- ROADWAY CENTERLINE
- UE — PVC CONC. ENCASED DUCTBANK
- FUEL — FUEL LINE
- W_x — EXISTING WATERLINE
- SS_x — EXISTING SANITARY SEWER
- $FUEL_x$ — EXISTING MAIN UNDERGROUND FUEL LINE
- STATIC GROUND
- ELECTRICAL / COMM MANHOLE
- SURVEY CONTROL POINT
- TAXIWAY EDGE LIGHTS
- AIRFIELD GUIDANCE SIGN

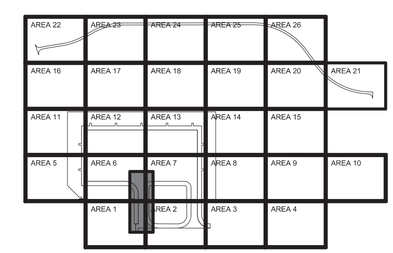

KEY PLAN

GRAPHIC SCALES

0 2.5' 5' — SCALE: 1"=5'

0 15' 30' 60' — SCALE: 1"=30'

NORTH ARROW

TRUE N.

STATE OF TEXAS
ANDREW T. MCCOY
96627
LICENSED
PROFESSIONAL ENGINEER
1/20/2026
TEXAS REGISTERED ENGINEERING FIRM F-3966 SEAL

Jacobs / BURNS & McDONNELL
JACOBS/B&M, A JOINT VENTURE
1100 NORTH GLEBE ROAD
SUITE 500
ARLINGTON, VA 22201
A/E Contract No. N62742-20-D-0002
A/E Task Order No. N6274221F0315
JCG NO. 03430603
A/E INFO

APPROVED
FOR COMMANDER NAVFAC DATE 02/02/2026

ACTIVITY
AFIMSC APPROVAL PER NAVFAC SAT-TO CHECKLIST

SATISFACTORY TO DATE 31 DEC 2025

DES: JMH	DRW: SMC	REV: ATM
PM/DM		KKK
BRANCH MANAGER		SMK
CHIEF ENG/ARCH		SMK
FIRE PROTECTION		RO

DEPARTMENT OF THE NAVY
NAVFAC PACIFIC
NAVAL FACILITIES ENGINEERING SYSTEMS COMMAND
NAVAL FACILITIES ENGINEERING SYSTEMS COMMAND ~ PACIFIC
JOINT REGION MARIANAS (JRM)
ANDERSEN AIR FORCE BASE
GUAM

FY24 AJJY183012 (P-012),
PDI: NORTH AIRCRAFT PARKING RAMP
TAXILANE PLAN & PROFILE L2 STA 00+00-06+50

SCALE: AS SHOWN
EPROJECTS NO.: 1665555
CONSTR CONTROL NO.
NAVFAC DRAWING NO. 17361762
SHEET 139 OF 377
CS212

REDESIGN FINAL SUBMITTAL

FILE NAME: U:\BLDG\NAVFAC Pacific\03430603 - P-012 North Aircraft Parking Ramp\700 Working Documents\740 Sheets\740.01 Civil\P012_1665555_CS212.dwg
LAYOUT NAME: TAXILANE PLAN & PROFILE L2 STA 00+00-06+50
PLOTTED: 01/12/2026 10:42pm
USER: CamveaS

IF SHEET IS LESS THAN 22" X 34" REDUCED PRINT. USE GRAPHIC SCALES

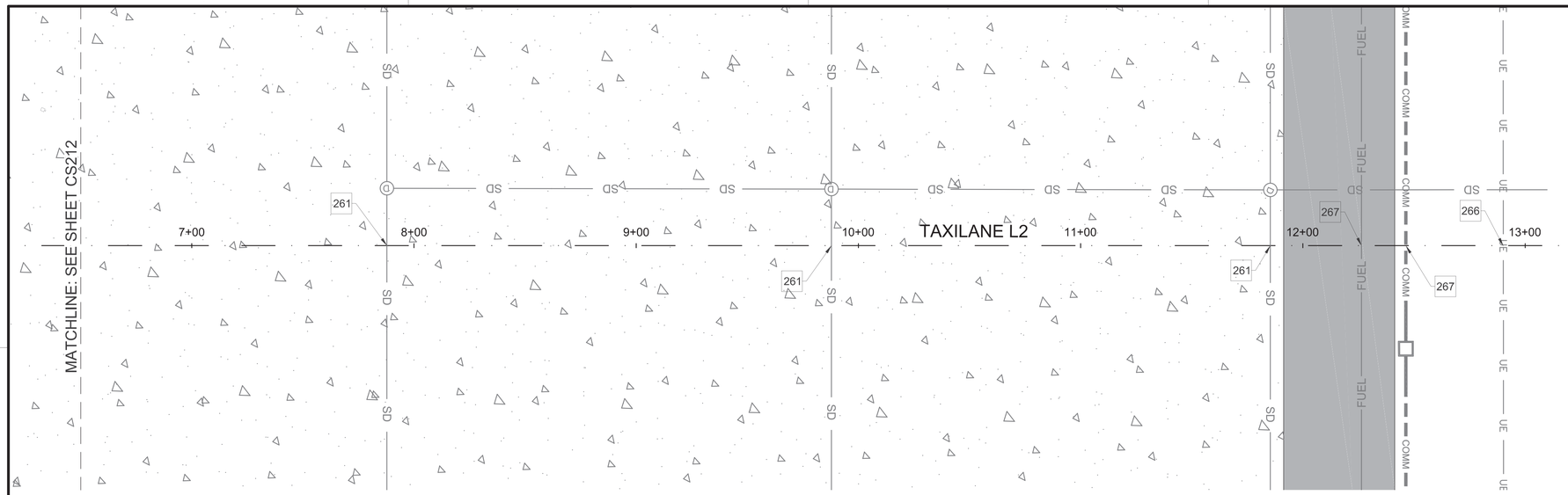

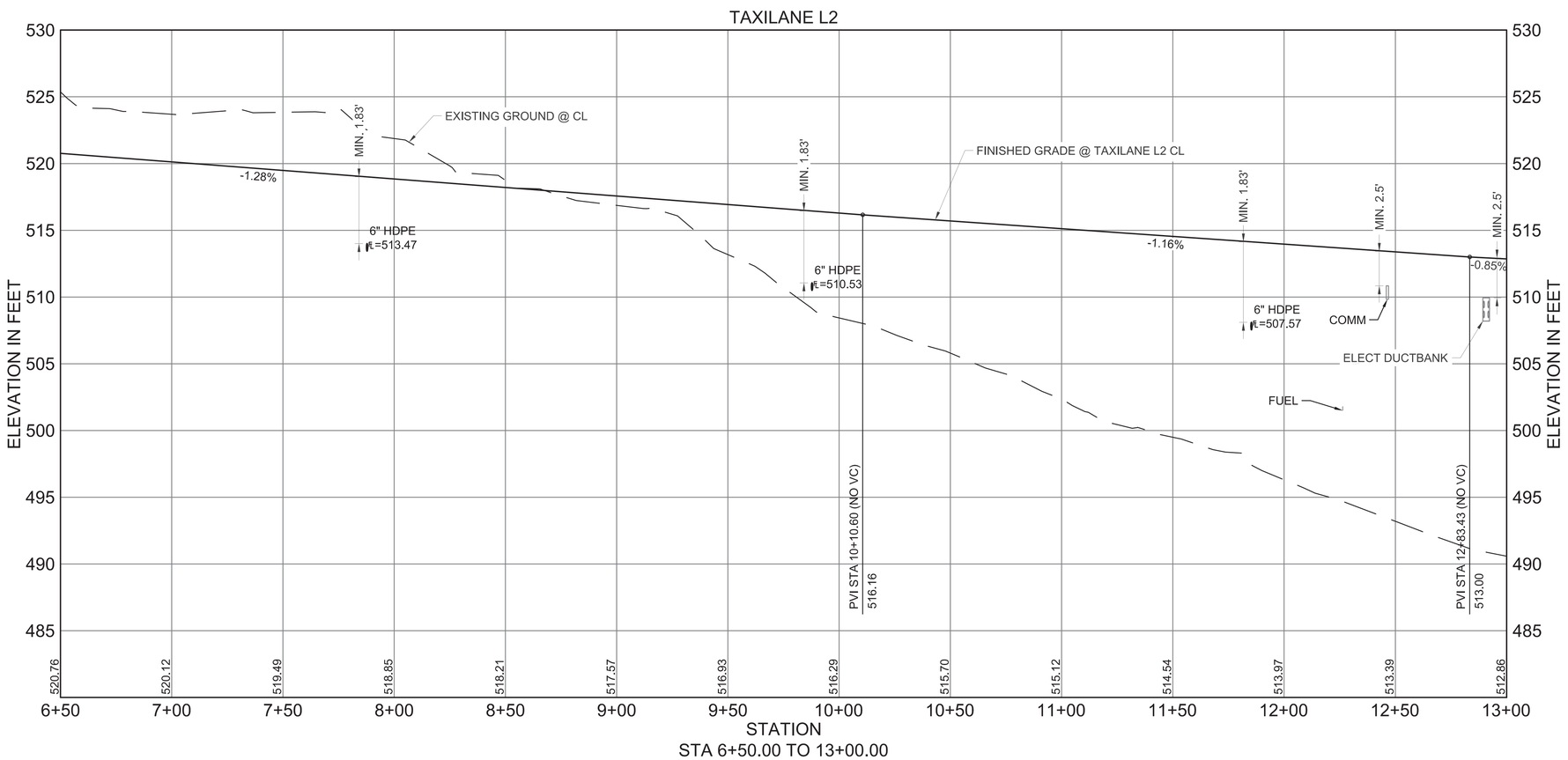

A1 TAXILANE PLAN & PROFILE L2 STA 06+50-13+00

SCALE: HORIZONTAL 1" = 30'
VERTICAL 1" = 5'

GENERAL NOTES

A	REFER TO SHEETS CS503 AND CS504 FOR MARKING DETAILS

KEYNOTES

261	STORM DRAIN LINE CROSSING
266	ELECTRICAL DUCTBANK CROSSING
267	FUEL LINE CROSSING

LEGEND

- AIRFIELD CONCRETE PAVEMENT, RE: C1/CS501
- ASPHALT SHOULDER PAVEMENT, RE: C2/CS501
- ROADWAY CENTERLINE
- F — FIRE LINE
- SD — STORM DRAIN
- UE — PVC CONC. ENCASED DUCTBANK
- FUEL — FUEL LINE
- C_X — UNDERGROUND COMM.
- STORM DRAIN MANHOLE

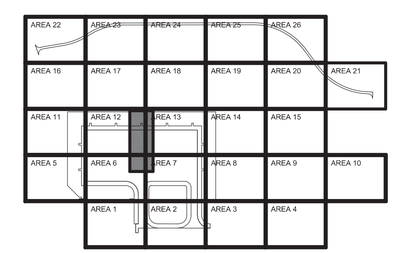

KEY PLAN

GRAPHIC SCALES

0 2.5' 5' — SCALE: 1"=5'

0 15' 30' 60' — SCALE: 1"=30'

NORTH ARROW

TRUE N

STATE OF TEXAS
ANDREW T. MCCOY
96627
LICENSED
PROFESSIONAL ENGINEER
1/20/2026
TEXAS REGISTERED ENGINEERING FIRM F-3566 SEAL

Jacobs / BURNS McDONNELL
JACOBS/B&M, A JOINT VENTURE
1100 NORTH GLEBE ROAD
SUITE 500
ARLINGTON, VA 22201

A/E Contract No. N62742-20-D-0002
A/E Task Order No. N62742219315
JEG NO. 03430603
A/E INFO

APPROVED
FOR COMMANDER NAVFAC DATE 02/02/2026

ACTIVITY
AFIMSC APPROVAL PER NAVFAC SAT-TO CHECKLIST

SATISFACTORY TO DATE 31 DEC 2025

DES: JMH DRW: SMC REV: ATM	
PM/DM	KKK
BRANCH MANAGER	SMK
CHIEF ENG/ARCH	SMK
FIRE PROTECTION	RO

DEPARTMENT OF THE NAVY
NAVFAC PACIFIC
NAVAL FACILITIES ENGINEERING SYSTEMS COMMAND
NAVAL FACILITIES ENGINEERING SYSTEMS COMMAND ~ PACIFIC
JOINT REGION MARIANAS (JRM)
ANDERSEN AIR FORCE BASE
GUAM

FY24 AJJY183012 (P-012),
PDI: NORTH AIRCRAFT PARKING RAMP

TAXILANE PLAN & PROFILE L2 STA 06+50-13+00

SCALE: AS SHOWN
EPROJECTS NO.: 1665555
CONSTR CONTROL NO.
NAVFAC DRAWING NO. 17361763
SHEET 140 OF 377

CS213

REDESIGN FINAL SUBMITTAL

IF SHEET IS LESS THAN 22" X 34" REDUCED PRINT. USE GRAPHIC SCALES

FILE NAME: U:\BLDG\NAVFAC Pacific\03430603 - P-012 North Aircraft Parking Ramp\700 Working Documents\740 Sheets\740.01 Civil\P012_1665555_CS213.dwg
LAYOUT NAME: TAXILANE PLAN & PROFILE L2 STA 06+50-13+00
PLOTTED: 01/12/2026 10:45pm
USER: CamersS

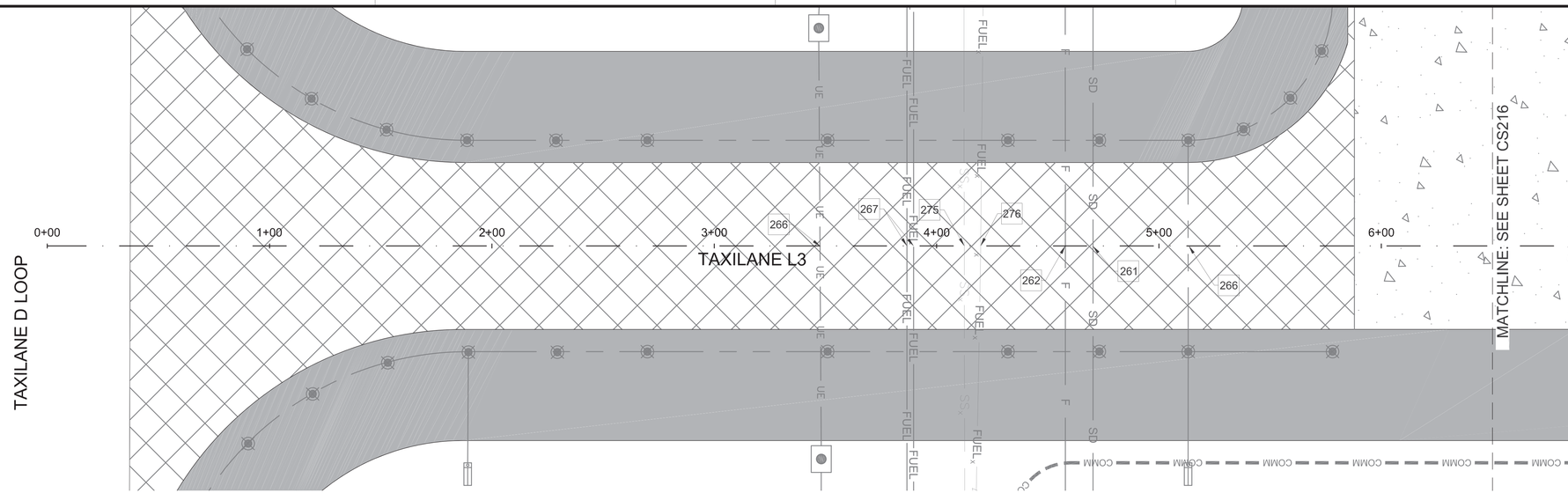

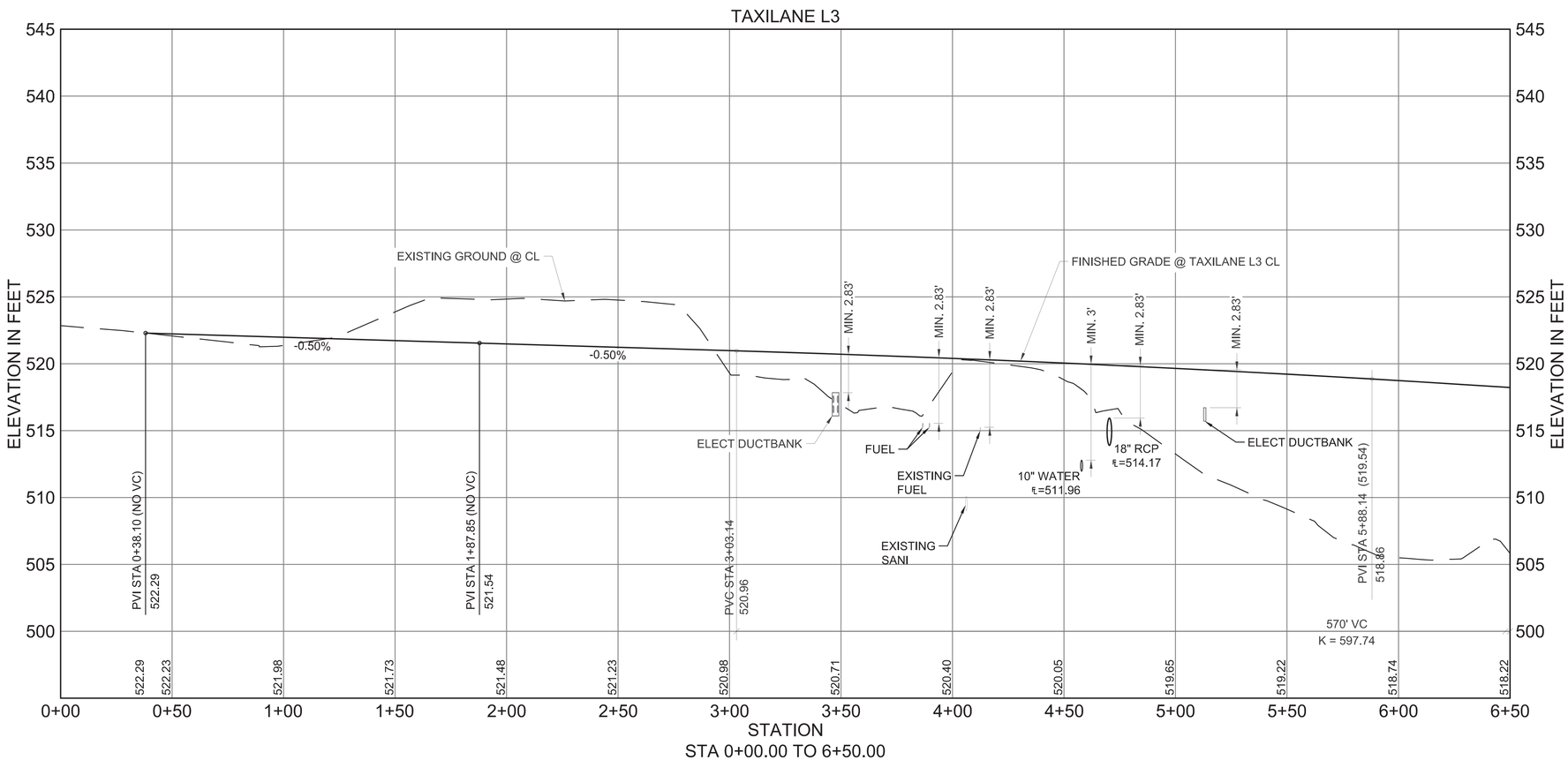

A1 TAXILANE PLAN & PROFILE L3 STA 00+00-06+50

SCALE: HORIZONTAL 1" = 30'
VERTICAL 1" = 5'

GENERAL NOTES

A	REFER TO SHEETS CS503 AND CS504 FOR MARKING DETAILS

KEYNOTES

261	STORM DRAIN LINE CROSSING
262	WATER LINE CROSSING
266	ELECTRICAL DUCTBANK CROSSING
267	FUEL LINE CROSSING
275	ELECTRICAL SANITARY SEWER LINE CROSSING
276	EXISTING FUEL LINE CROSSING

LEGEND

- AIRFIELD CONCRETE PAVEMENT, RE: C1/CS501
- AIRFIELD CONCRETE PAVEMENT AT TAXILANES L2, L3, AND L4, RE: D1/CS501
- ASPHALT SHOULDER PAVEMENT, RE: C2/CS501
- ROADWAY CENTERLINE
- F — FIRE LINE
- SD — STORM DRAIN
- UE — PVC CONC. ENCASED DUCTBANK
- SS_X — EXISTING SANITARY SEWER
- $FUEL_X$ — EXISTING MAIN UNDERGROUND FUEL LINE
- ELECTRICAL / COMM MANHOLE
- TAXIWAY EDGE LIGHTS
- AIRFIELD GUIDANCE SIGN

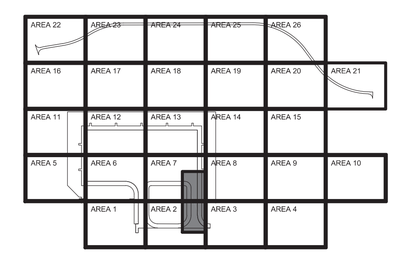

KEY PLAN

GRAPHIC SCALES

0 2.5' 5' — SCALE: 1"=5'

0 15' 30' 60' — SCALE: 1"=30'

NORTH ARROW

TRUE N

NAVFAC

STATE OF TEXAS
ANDREW T. MCCOY
96627
LICENSED
PROFESSIONAL ENGINEER
1/20/2026
TEXAS REGISTERED ENGINEERING FIRM F-3966 SEAL

Jacobs / BURNS & McDONNELL
JACOBS/B&M, A JOINT VENTURE
1100 NORTH GLEBE ROAD
SUITE 500
ARLINGTON, VA 22201
A/E Contract No. N62742-20-D-0002
A/E Task Order No. N62742219315
JCG NO. 03430603
A/E INFO

APPROVED
FOR COMMANDER NAVFAC DATE 02/02/2026

ACTIVITY
AFIMSC APPROVAL PER NAVFAC SAT-TO CHECKLIST

SATISFACTORY TO DATE 31 DEC 2025

DES: JMH	DRW: SMC	REV:	ATM
PM/DM			KKK
BRANCH MANAGER			SMK
CHIEF ENG/ARCH			SMK
FIRE PROTECTION			RO

DEPARTMENT OF THE NAVY
NAVFAC PACIFIC
NAVAL FACILITIES ENGINEERING SYSTEMS COMMAND
NAVAL FACILITIES ENGINEERING SYSTEMS COMMAND ~ PACIFIC
JOINT REGION MARIANAS (JRM)
ANDERSEN AIR FORCE BASE
GUAM

FY24 AUY183012 (P-012),
PDI: NORTH AIRCRAFT PARKING RAMP

TAXILANE PLAN & PROFILE L3 STA 00+00-06+50

SCALE: AS SHOWN
EPROJECTS NO.: 1665555
CONSTR CONTROL NO.
NAVFAC DRAWING NO. 17361764
SHEET 141 OF 377

CS215

REDESIGN FINAL SUBMITTAL

IF SHEET IS LESS THAN 22" X 34" REDUCED PRINT. USE GRAPHIC SCALES

FILE NAME: U:\BLDG\NAVFAC Pacific\03430603 - P-012 North Aircraft Parking Ramp\700 Working Documents\740 Sheets\740.01 Civil\P012_1665555_CS215.dwg
LAYOUT NAME: TAXILANE PLAN & PROFILE L3 STA 00+00-06+50
PLOTTED: 01/12/2026 10:48pm
USER: CamveaS

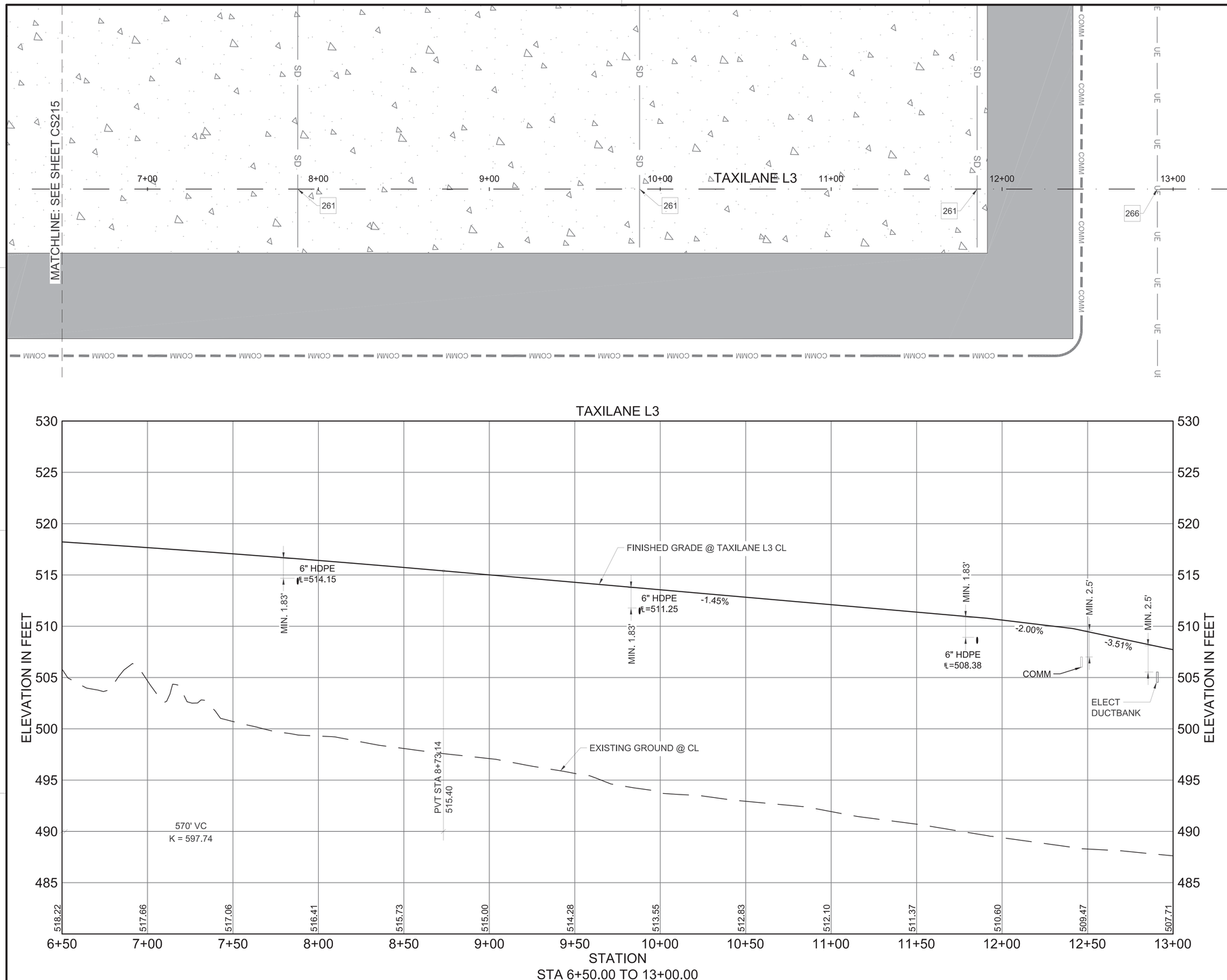

A1 TAXILANE PLAN & PROFILE L3 STA 06+50-13+00

SCALE: HORIZONTAL 1" = 30'
VERTICAL 1" = 5'

GENERAL NOTES

A	REFER TO SHEETS CS503 AND CS504 FOR MARKING DETAILS

KEYNOTES

261	STORM DRAIN LINE CROSSING
266	ELECTRICAL DUCTBANK CROSSING

LEGEND

- AIRFIELD CONCRETE PAVEMENT, RE: C1/CS501
- ASPHALT SHOULDER PAVEMENT, RE: C2/CS501
- ROADWAY CENTERLINE
- F — FIRE LINE
- SD — STORM DRAIN
- UE — PVC CONC. ENCASED DUCTBANK
- FIRE HYDRANT, RE: C1/CU502
- TEE
- STORM DRAIN CLEANOUT, RE: C4/CG503

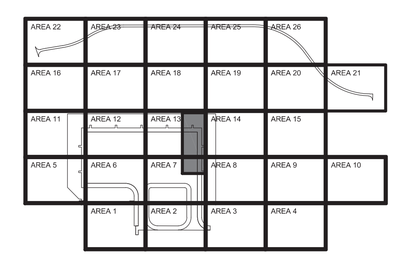

KEY PLAN

GRAPHIC SCALES

0 2.5' 5' — SCALE: 1"=5'

0 15' 30' 60' — SCALE: 1"=30'

NORTH ARROW

TRUE N

STATE OF TEXAS
ANDREW T. MCCOY
96627
LICENSED
PROFESSIONAL ENGINEER
1/20/2026
TEXAS REGISTERED ENGINEERING FIRM F-3966 SEAL

Jacobs / BURNS & McDONNELL
JACOBS/B&M, A JOINT VENTURE
1100 NORTH GLEBE ROAD
SUITE 500
ARLINGTON, VA 22201
A/E Contract No. N62742-20-D-0002
A/E Task Order No. N62742-21F10315
JEG NO. D3430603
A/E INFO

APPROVED
FOR COMMANDER NAVFAC DATE 02/02/2026

ACTIVITY
AFIMSC APPROVAL PER NAVFAC SAT-TO CHECKLIST

SATISFACTORY TO DATE 31 DEC 2025

DES: JMH DRW: SMC REV: ATM
PM/DM KKK
BRANCH MANAGER SMK
CHIEF ENG/ARCH SMK
FIRE PROTECTION RO

DEPARTMENT OF THE NAVY
NAVFAC PACIFIC
NAVAL FACILITIES ENGINEERING SYSTEMS COMMAND
NAVAL FACILITIES ENGINEERING SYSTEMS COMMAND ~ PACIFIC
JOINT REGION MARIANAS (JRM)
ANDERSEN AIR FORCE BASE
GUAM

FY24 AJJY183012 (P-012),
PDI: NORTH AIRCRAFT PARKING RAMP
TAXILANE PLAN & PROFILE L3 STA 06+50-13+00

SCALE: AS SHOWN
EPROJECTS NO.: 1665555
CONSTR CONTROL NO.
NAVFAC DRAWING NO. 17361765
SHEET 142 OF 377

CS216

REDESIGN FINAL SUBMITTAL

IF SHEET IS LESS THAN 22" X 34" REDUCED PRINT. USE GRAPHIC SCALES

FILE NAME: U:\BLDG\NAVFAC Pacific\D3430603 - P-012 North Aircraft Parking Ramp\700 Working Documents\740 Sheets\740.01 Civil\P012_1665555_CS216.dwg
LAYOUT NAME: TAXILANE PLAN & PROFILE L3 STA 06+50-13+00
PLOTTED: 01/12/2026 10:51pm
USER: CamarcS

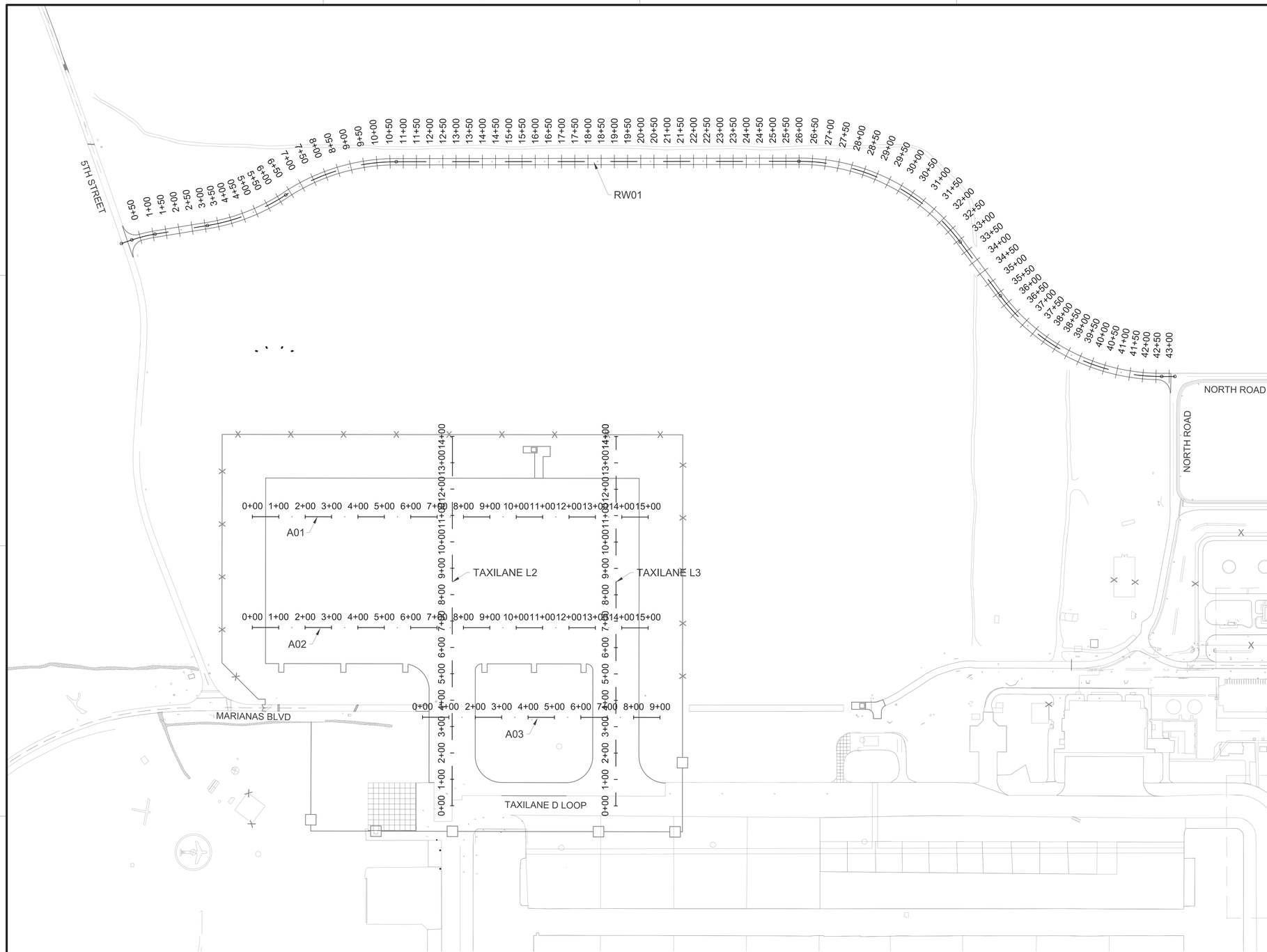

A1 ROADWAY SECTIONS - SAMPLE LINE PLAN
SCALE: 1" = 200'

GENERAL NOTES

A	REFER TO SHEETS CS301 TO CS309 FOR ROADWAY SECTIONS.
B	REFER TO SHEETS CS310 TO CS312 FOR APRON SECTIONS.
C	REFER TO SHEETS CS212, CS213, CS215, CS216 FOR TAXILANE PLAN & PROFILE L2, L3 .

LEGEND

00+00.00 —— 00+00.00 SAMPLE LINES

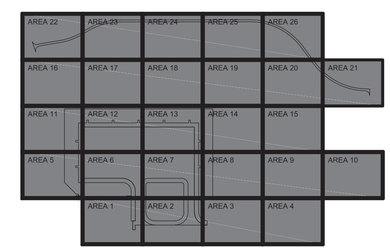

OVERALL KEY PLAN

GRAPHIC SCALE

0 100' 200' 400'

SCALE: 1"=200'

NORTH ARROW

TRUE N

NAVFAC

STATE OF TEXAS
JENNIFER M. HAYNES
90167
LICENSED
PROFESSIONAL ENGINEER
1/20/2026
TEXAS REGISTERED ENGINEERING FIRM F-3966 SEAL

Jacobs / BURNS & McDONNELL
JACOBS/B&M, A JOINT VENTURE
1100 NORTH GLEBE ROAD
SUITE 500
ARLINGTON, VA 22201

A/E Contract No.,N62742-20-D-0002
A/E Task Order No.,N6274221F0315
JCG NO.,03430603 A/E INFO

APPROVED
FOR COMMANDER NAVFAC DATE 02/02/2026

ACTIVITY
AFIMSC APPROVAL PER NAVFAC SAT-TO CHECKLIST

SATISFACTORY TO DATE 31 DEC 2025

DES: JMH	DRW: SMC	REV:	ATM
PM/DM			KKK
BRANCH MANAGER			SMK
CHIEF ENG/ARCH			SMK
FIRE PROTECTION			RO

DEPARTMENT OF THE NAVY
NAVFAC PACIFIC
NAVAL FACILITIES ENGINEERING SYSTEMS COMMAND
NAVAL FACILITIES ENGINEERING SYSTEMS COMMAND ~ PACIFIC
JOINT REGION MARIANAS (JRM)
ANDERSEN AIR FORCE BASE
GUAM

FY24 AJJY183012 (P-012)
PDI: NORTH AIRCRAFT PARKING RAMP
ROADWAY SECTIONS - SAMPLE LINE PLAN

SCALE: AS SHOWN
EPROJECTS NO.: 1665555
CONSTR CONTROL NO.
NAVFAC DRAWING NO. 17361766
SHEET 143 OF 377

CS301

REDESIGN FINAL SUBMITTAL

IF SHEET IS LESS THAN 22" X 34" REDUCED PRINT. USE GRAPHIC SCALES

FILE NAME: U:\BLDG\NAVFAC Pacific\03430603 - P-012 North Aircraft Parking Ramp\700 Working Documents\740 Sheets\740.01 Civil\P012_1665555_CS301.dwg
LAYOUT NAME: CS301
PLOTTED: 01/12/2026 10:53pm
USER: CamaroS



NAVFAC

STATE OF TEXAS
JENNIFER M. HAYNES
90167
LICENSED
PROFESSIONAL ENGINEER
1/20/2026
TEXAS REGISTERED ENGINEERING FIRM F-3966 SEAL

Jacobs / BURNS & McDONNELL
JACOBS/B&M, A JOINT VENTURE
1100 NORTH GLEBE ROAD
SUITE 500
ARLINGTON, VA 22201

A/E Contract No. N62742-20-D-0002
A/E Task Order No. N6274221F0315
JCG NO. 03430603
A/E INFO

APPROVED
FOR COMMANDER NAVFAC DATE 02/02/2026

ACTIVITY
AFIMSC APPROVAL PER NAVFAC SAT-TO CHECKLIST

SATISFACTORY TO DATE 31 DEC 2025

DES:	JMH	DRW:	SMC	REV:	ATM
PM/DM					KKK
BRANCH MANAGER					SMK
CHIEF ENG/ARCH					SMK
FIRE PROTECTION					RO

DEPARTMENT OF THE NAVY
NAVFAC PACIFIC
NAVAL FACILITIES ENGINEERING SYSTEMS COMMAND
NAVAL FACILITIES ENGINEERING SYSTEMS COMMAND - PACIFIC
JOINT REGION MARIANAS (JRM)
ANDERSEN AIR FORCE BASE
GUAM

FY24 AUY183012 (P-012),
PDI: NORTH AIRCRAFT PARKING RAMP

ROADWAY SECTIONS - RW01

SCALE: AS SHOWN
EPROJECTS NO.: 1665555
CONSTR CONTROL NO.
NAVFAC DRAWING NO. 17361767
SHEET 144 OF 377

CS302

REDESIGN FINAL SUBMITTAL

IF SHEET IS LESS THAN 22" X 34"
REDUCED PRINT. USE GRAPHIC SCALES

FILE NAME: U:\BLDG\NAVFAC Pacific\03430603 - P-012 North Aircraft Parking Ramp\700 Working Documents\740 Sheets\740.01 Civil\P012_1665555_CS302.dwg
LAYOUT NAME: ROADWAY SECTIONS - RW01
PLOTTED: 01/12/2026 10:54pm
USER: CamveaS



FILE NAME: U:\BLDG\NAVFAC Pacific\D3430603 - P-012 North Aircraft Parking Ramp\700 Working Documents\740 Sheets\740.01 Civil\P012_1665555_CS303.dwg
LAYOUT NAME: ROADWAY SECTIONS - RW01
PLOTTED: 01/12/2026 10:56pm
USER: CamaroS

NAVFAC

STATE OF TEXAS
JENNIFER M. HAYNES
90167
LICENSED
PROFESSIONAL ENGINEER
1/20/2026
TEXAS REGISTERED ENGINEERING FIRM F-3066 SEAL

Jacobs / BURNS McDONNELL
JACOBS/B&M, A JOINT VENTURE
1100 NORTH GLEBE ROAD
SUITE 500
ARLINGTON, VA 22201

A/E Contract No. N62742-20-D-0002
A/E Task Order No. N62742-21F-0315
JEG NO. D3430603 A/E INFO

APPROVED
FOR COMMANDER NAVFAC DATE 02/02/2026

ACTIVITY
AFIMSC APPROVAL PER NAVFAC SAT-TO CHECKLIST

SATISFACTORY TO DATE 31 DEC 2025

DES:	JMH	DRW:	SMC	REV:	ATM
PM/DM					KKK
BRANCH MANAGER					SMK
CHIEF ENG/ARCH					SMK
FIRE PROTECTION					RO

DEPARTMENT OF THE NAVY
NAVAL FACILITIES ENGINEERING SYSTEMS COMMAND
NAVFAC PACIFIC
NAVAL FACILITIES ENGINEERING SYSTEMS COMMAND ~ PACIFIC
JOINT REGION MARIANAS (JRM)
ANDERSEN AIR FORCE BASE
GUAM

FY24 AJJY183012 (P-012).
PDI: NORTH AIRCRAFT PARKING RAMP
ROADWAY SECTIONS - RW01

SCALE: AS SHOWN
EPROJECTS NO.: 1665555
CONSTR CONTROL NO.
NAVFAC DRAWING NO. 17361768
SHEET 145 OF 377

CS303

REDESIGN FINAL SUBMITTAL

IF SHEET IS LESS THAN 22" X 34"
REDUCED PRINT. USE GRAPHIC SCALES

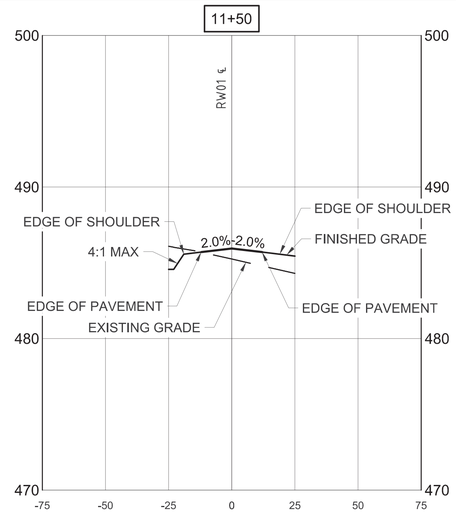

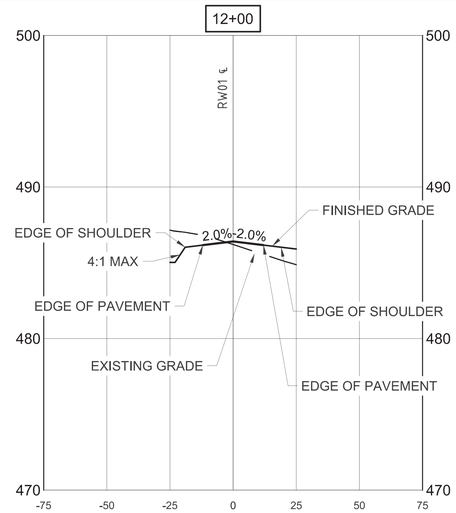

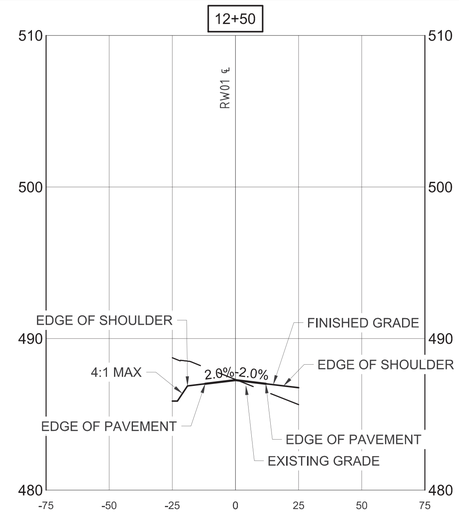

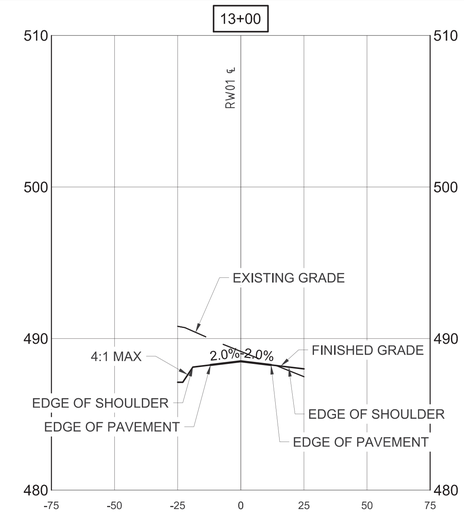

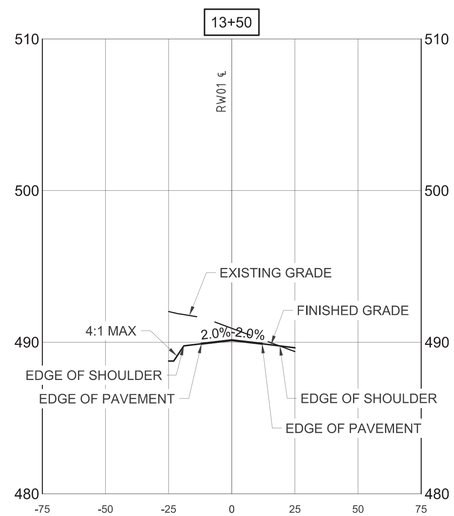

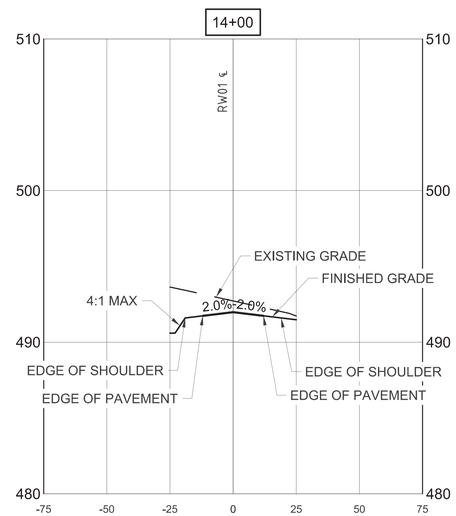

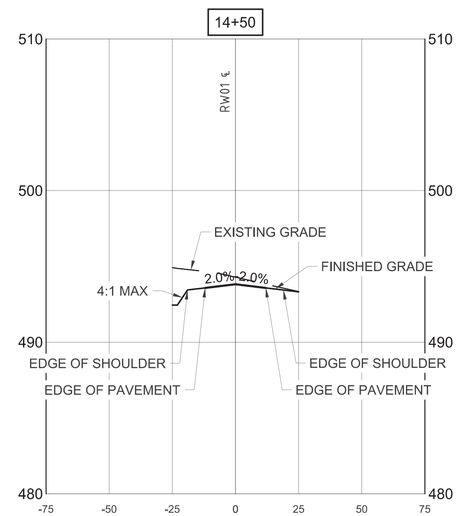

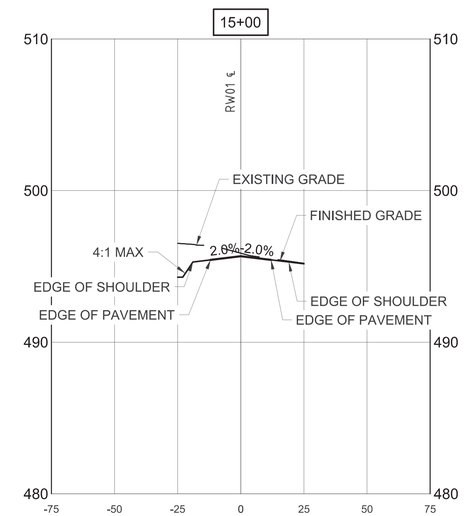

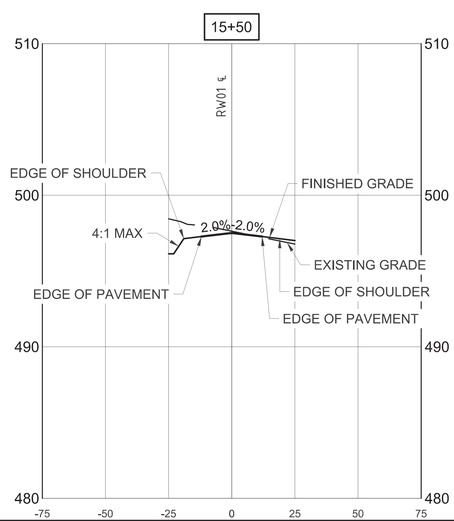

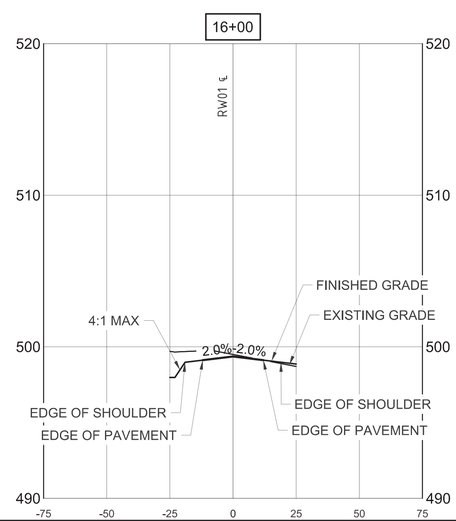

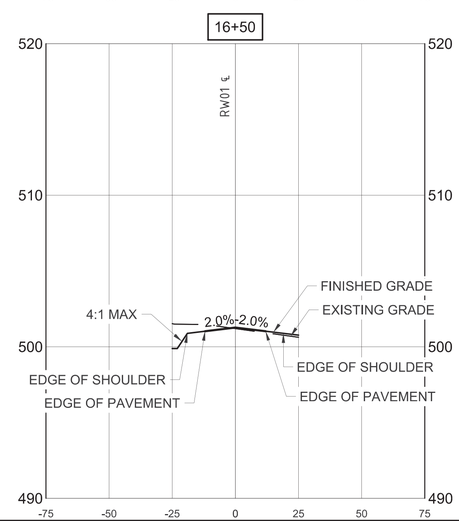

0 2.5' 5' 10'
VERTICAL SCALE: 1"=5'

0 15' 30' 60'
HORIZONTAL SCALE: 1"=30'

STATE OF TEXAS
JENNIFER M. HAYNES
90167
LICENSED
PROFESSIONAL ENGINEER
1/20/2026
TEXAS REGISTERED ENGINEERING FIRM F-3966 SEAL

Jacobs / BURNS McDONNELL
JACOBS/B&M, A JOINT VENTURE
1100 NORTH GLEBE ROAD
SUITE 500
ARLINGTON, VA 22201
A/E Contract No. N62742-20-D-0002
A/E Task Order No. N62742-21F0315
JEG NO. 03430603
A/E INFO

APPROVED
FOR COMMANDER NAVFAC DATE 02/02/2026

ACTIVITY
AFIMSC APPROVAL PER NAVFAC SAT-TO CHECKLIST
SATISFACTORY TO DATE 31 DEC 2025

DES: JMH	DRW: SMC	REV: ATM
PM/DM		KKK
BRANCH MANAGER		SMK
CHIEF ENG/ARCH		SMK
FIRE PROTECTION		RO

DEPARTMENT OF THE NAVY
NAVAL FACILITIES ENGINEERING SYSTEMS COMMAND
NAVFAC PACIFIC
NAVAL FACILITIES ENGINEERING SYSTEMS COMMAND – PACIFIC
JOINT REGION MARIANAS (JRM)
ANDERSEN AIR FORCE BASE
GUAM

FY24 AJJY183012 (P-012),
PDI: NORTH AIRCRAFT PARKING RAMP
ROADWAY SECTIONS - RW01

SCALE: AS SHOWN
EPROJECTS NO.: 1665555
CONSTR CONTROL NO.
NAVFAC DRAWING NO. 17361769
SHEET 146 OF 377
CS304

REDESIGN FINAL SUBMITTAL

IF SHEET IS LESS THAN 22" X 34"
REDUCED PRINT. USE GRAPHIC SCALES

FILE NAME: U:\BLDG\NAVFAC Pacific\03430603 – P-012 North Aircraft Parking Ramp\700 Working Documents\740 Sheets\740.01 Civil\P012_1665555_CS304.dwg
LAYOUT NAME: ROADWAY SECTIONS – RW01
PLOTTED: 01/12/2026 10:57pm
USER: CamveaS

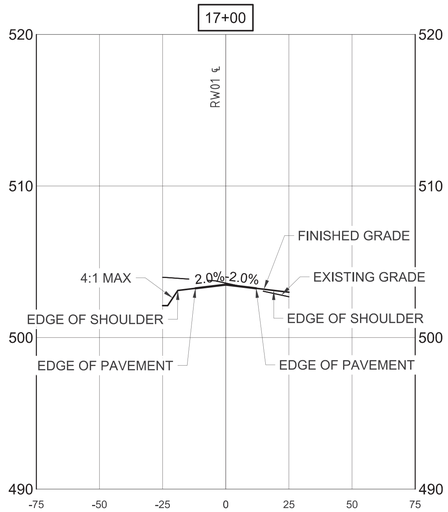

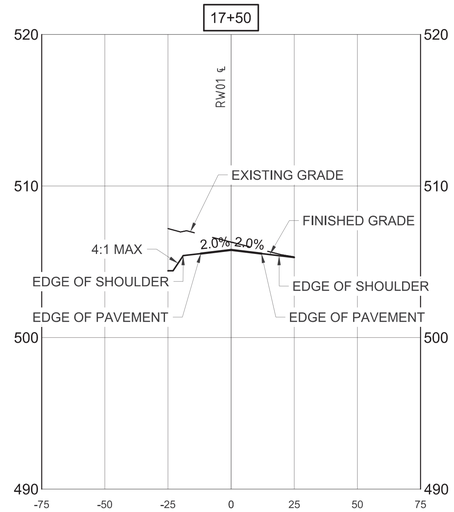

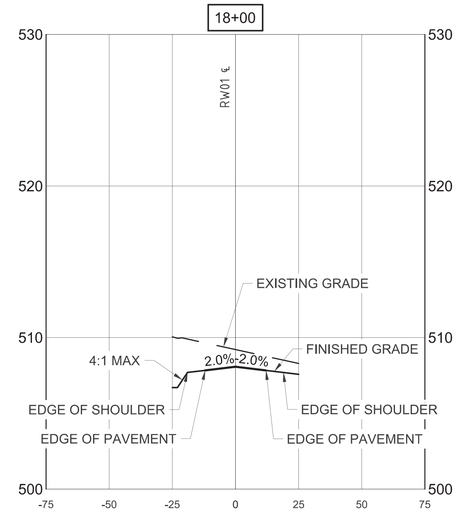

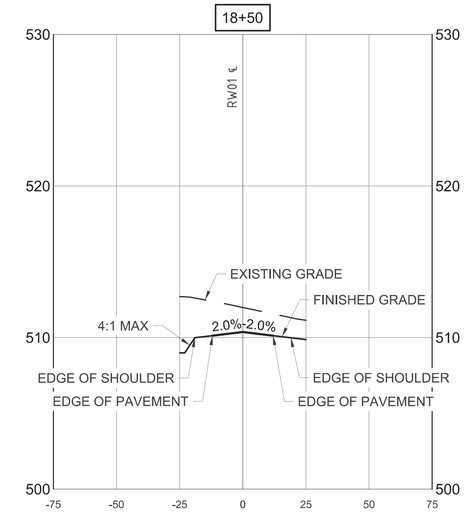

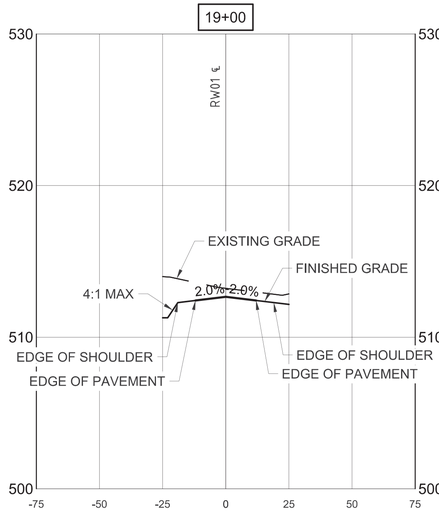

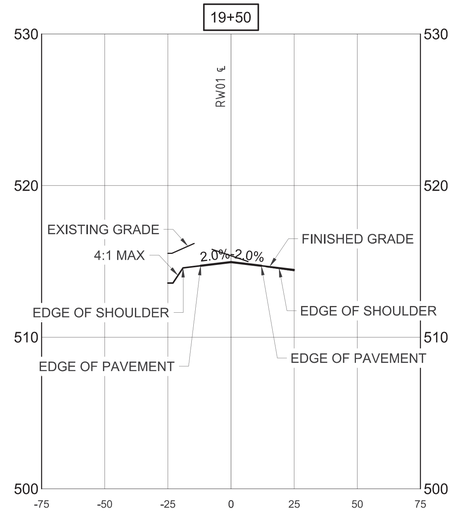

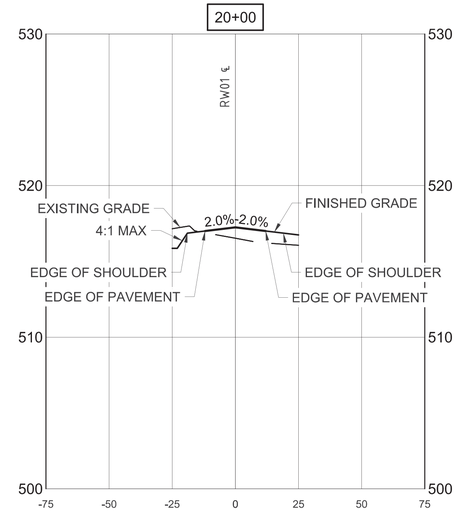

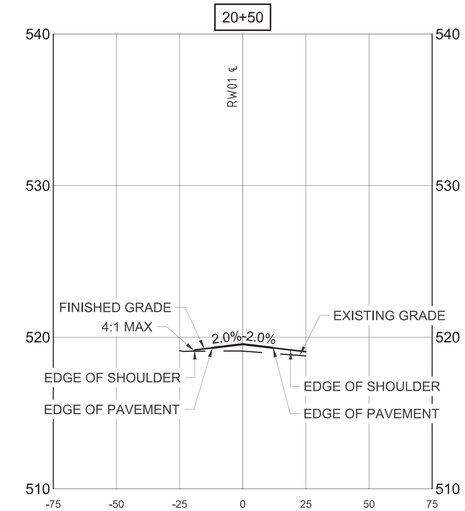

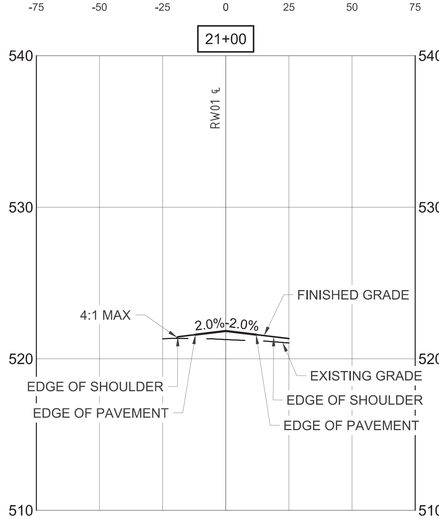

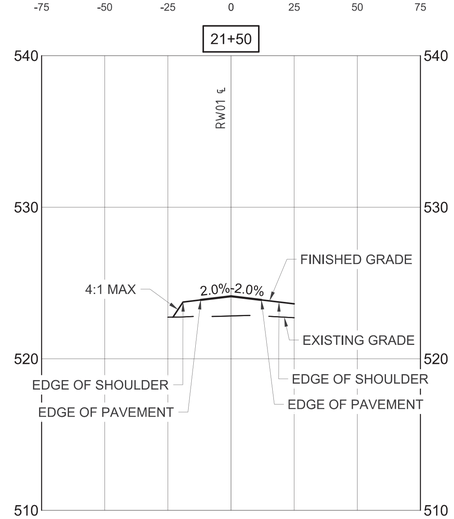

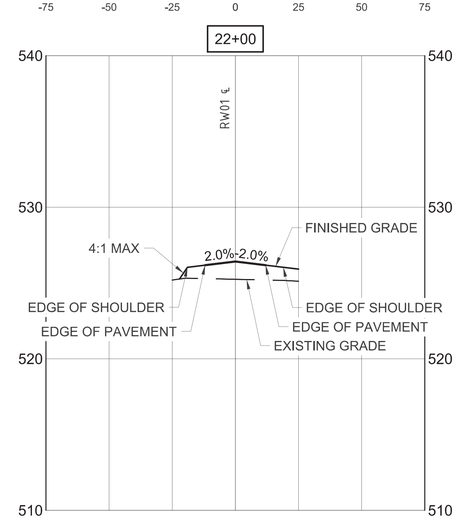

0 2.5' 5' 10'
VERTICAL SCALE: 1"=5'

0 15' 30' 60'
HORIZONTAL SCALE: 1"=30'

IF SHEET IS LESS THAN 22" X 34"
REDUCED PRINT. USE GRAPHIC SCALES

STATE OF TEXAS
JENNIFER M. HAYNES
90167
LICENSED
PROFESSIONAL ENGINEER
1/20/2026
TEXAS REGISTERED ENGINEERING FIRM F-3966 SEAL

Jacobs / BURNS McDONNELL
JACOBS/B&M, A JOINT VENTURE
1100 NORTH GLEBE ROAD
SUITE 500
ARLINGTON, VA 22201

A/E Contract No. N62742-20-D-0002
A/E Task Order No. N62742-21F-0315
JCG NO. 0343603 A/E INFO

APPROVED
FOR COMMANDER NAVFAC DATE 02/02/2026

ACTIVITY
AFIMSC APPROVAL PER NAVFAC SAT-TO CHECKLIST

SATISFACTORY TO DATE 31 DEC 2025

DES: JMH	DRW: SMC	REV: ATM
PM/OM		KKK
BRANCH MANAGER		SMK
CHIEF ENG/ARCH		SMK
FIRE PROTECTION		RO

DEPARTMENT OF THE NAVY
NAVAL FACILITIES ENGINEERING SYSTEMS COMMAND
NAVFAC PACIFIC
NAVAL FACILITIES ENGINEERING SYSTEMS COMMAND ~ PACIFIC
JOINT REGION MARIANAS (JRM)
ANDERSEN AIR FORCE BASE
GUAM

FY24 AUJY183012 (P-012)
PDI: NORTH AIRCRAFT PARKING RAMP
ROADWAY SECTIONS - RW01

SCALE: AS SHOWN
EPROJECTS NO.: 1665555
CONSTR CONTROL NO.
NAVFAC DRAWING NO. 17361770
SHEET 147 OF 377
CS305

REDESIGN FINAL SUBMITTAL

FILE NAME: U:\BLDG\NAVFAC Pacific\D3430603 - P-012 North Aircraft Parking Ramp\700 Working Documents\740 Sheets\740.01 Civil\P012_1665555_CS305.dwg
LAYOUT NAME: ROADWAY SECTIONS - RW01
PLOTTED: 01/12/2026 10:58pm
USER: CamersS

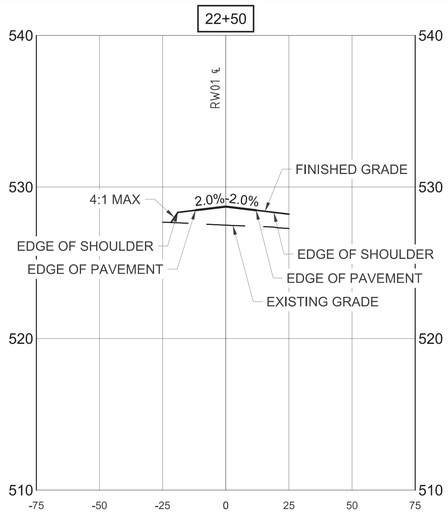

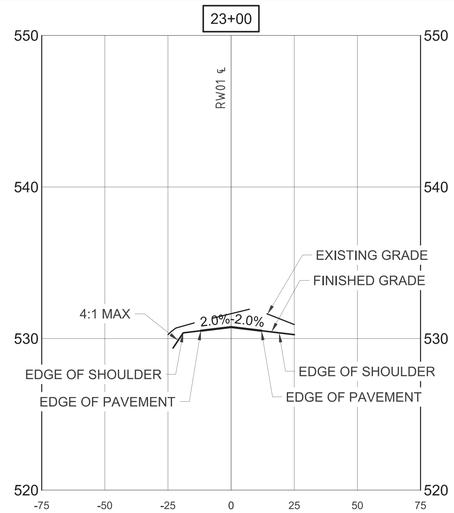

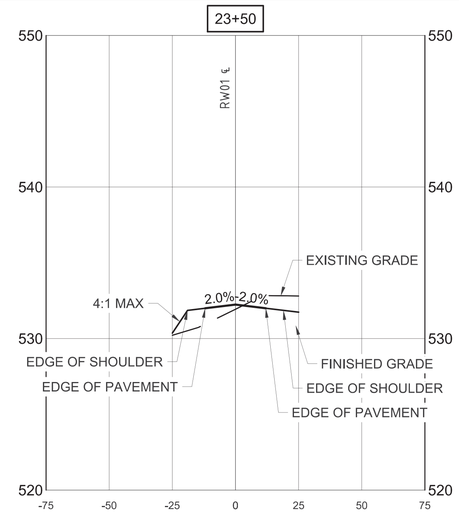

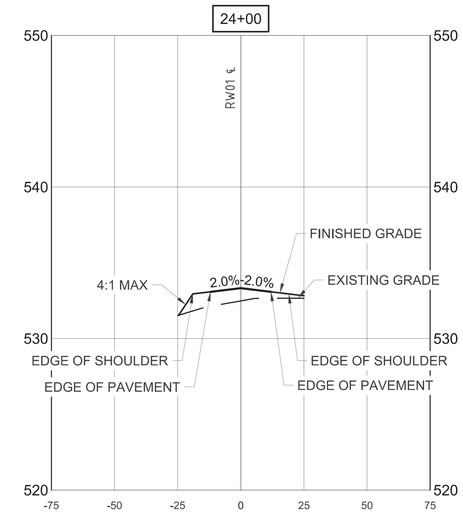

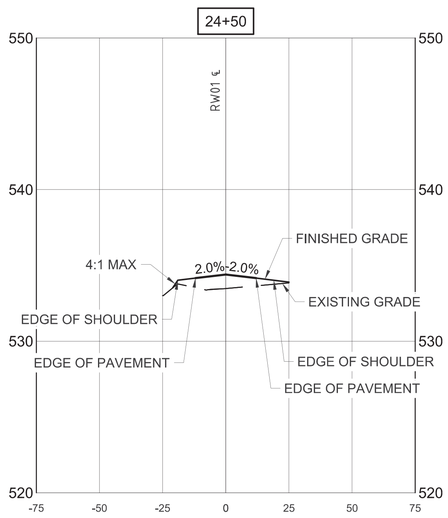

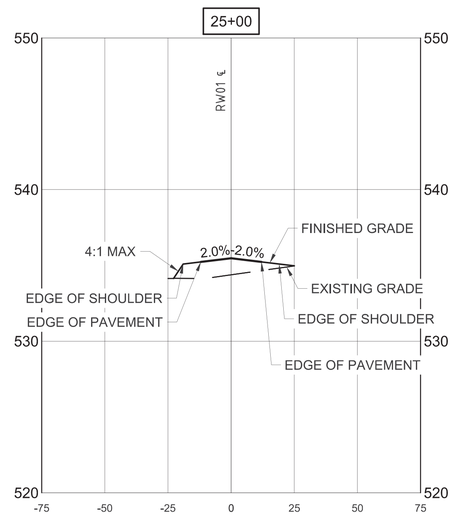

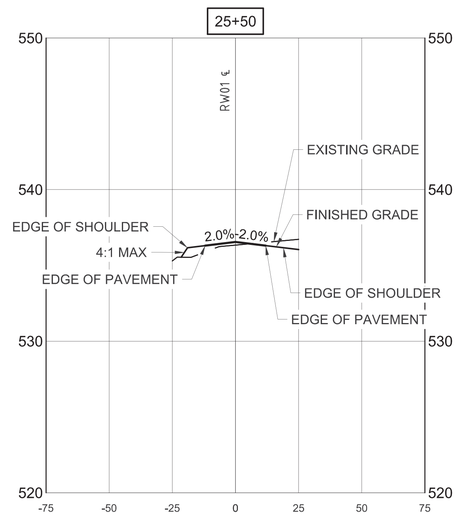

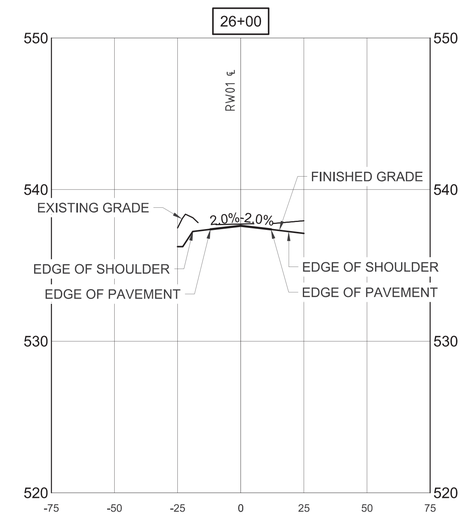

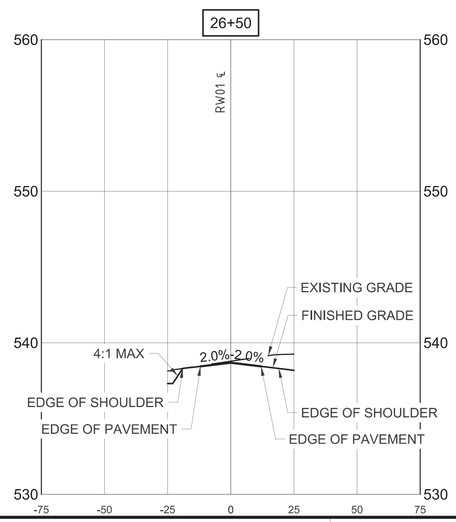

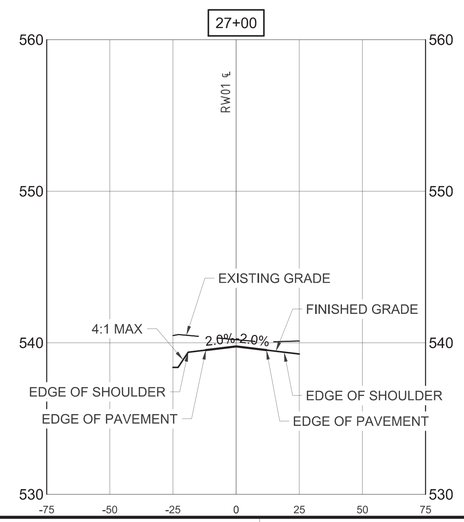

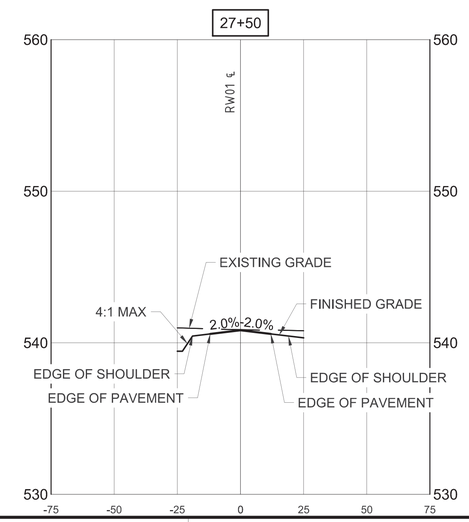

0 2.5' 5' 10'
VERTICAL SCALE: 1"=5'

0 15' 30' 60'
HORIZONTAL SCALE: 1"=30'

IF SHEET IS LESS THAN 22" X 34"
REDUCED PRINT. USE GRAPHIC SCALES

NAVFAC

STATE OF TEXAS
JENNIFER M. HAYNES
90167
LICENSED
PROFESSIONAL ENGINEER
1/20/2026
TEXAS REGISTERED ENGINEERING FIRM F-3966
SEAL

Jacobs / BURNS McDONNELL
JACOBS/B&M, A JOINT VENTURE
1100 NORTH GLEBE ROAD
SUITE 500
ARLINGTON, VA 22201
A/E Contract No.,N62742-20-D-0002
A/E Task Order No.,N6274221F0315
JCG NO.,C3430603
A/E INFO

APPROVED
FOR COMMANDER NAVFAC DATE 02/02/2026

ACTIVITY
AFIMSC APPROVAL PER NAVFAC SAT-TO CHECKLIST

SATISFACTORY TO DATE 31 DEC 2025

DES: JMH	DRW: SMC	REV: ATM
PM/DM		KKK
BRANCH MANAGER		SMK
CHIEF ENG/ARCH		SMK
FIRE PROTECTION		RO

DEPARTMENT OF THE NAVY
NAVAL FACILITIES ENGINEERING SYSTEMS COMMAND
NAVFAC PACIFIC
NAVAL FACILITIES ENGINEERING SYSTEMS COMMAND – PACIFIC
JOINT REGION MARIANAS (JRM)
ANDERSEN AIR FORCE BASE
GUAM

FY24 AUY183012 (P-012)
PDI: NORTH AIRCRAFT PARKING RAMP
ROADWAY SECTIONS - RW01

SCALE: AS SHOWN
EPROJECTS NO.: 1665555
CONSTR CONTROL NO.
NAVFAC DRAWING NO.
17361771
SHEET 148 OF 377
CS306

REDESIGN FINAL SUBMITTAL

FILE NAME: U:\BLDG\NAVFAC Pacific\D3430603 – P-012 North Aircraft Parking Ramp\700 Working Documents\740 Sheets\740.01 Civil\P012_1665555_CS306.dwg
LAYOUT NAME: ROADWAY SECTIONS – RW01
PLOTTED: 01/12/2026 10:59pm
USER: CamerasS

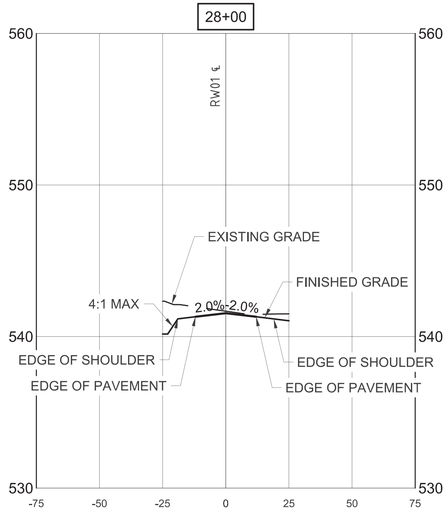

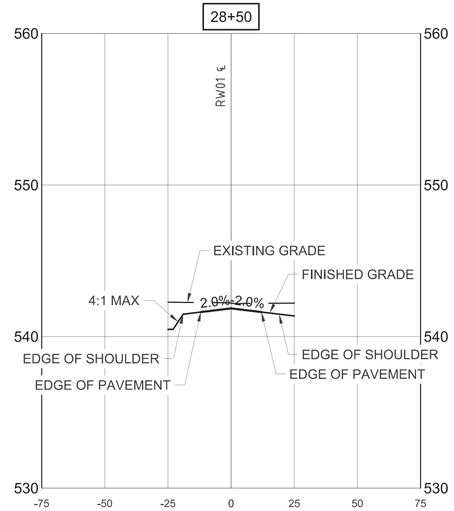

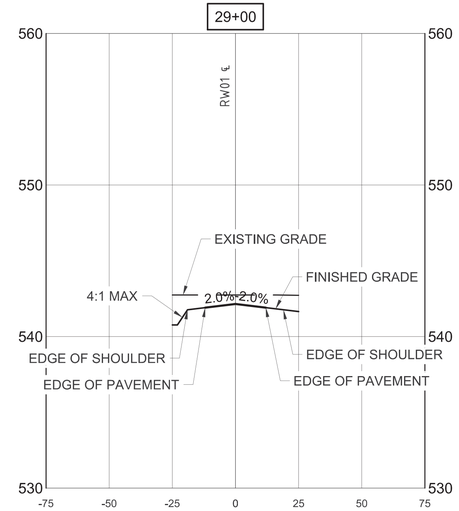

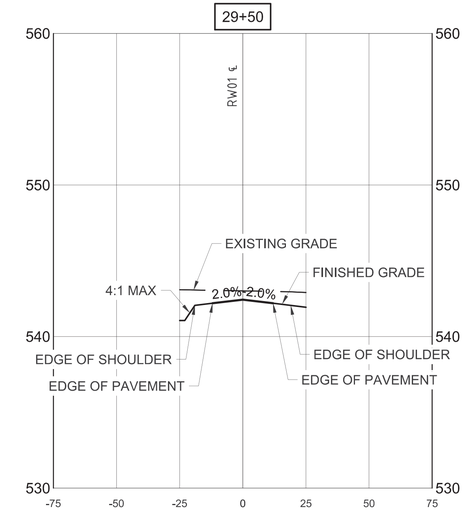

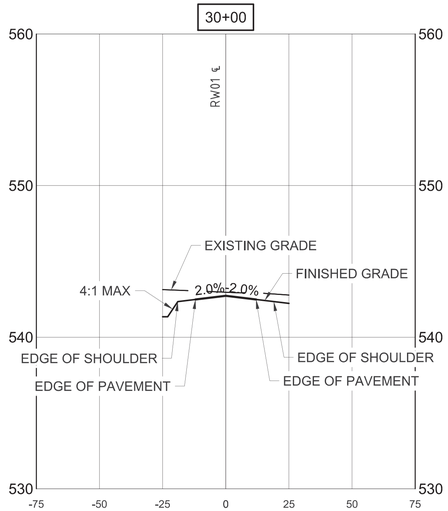

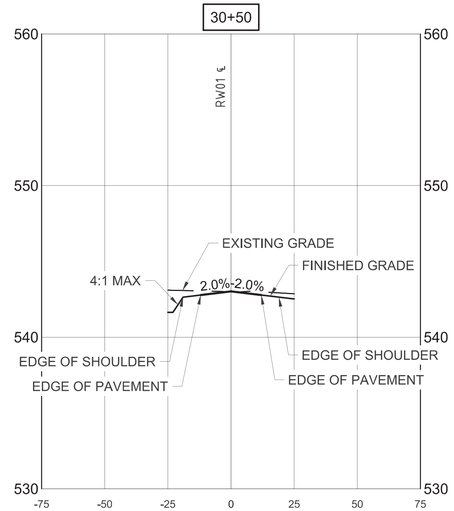

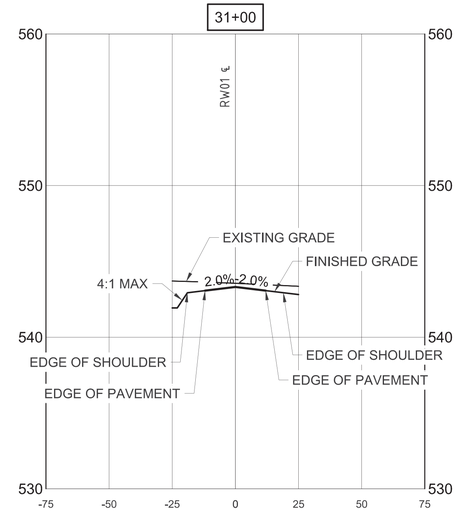

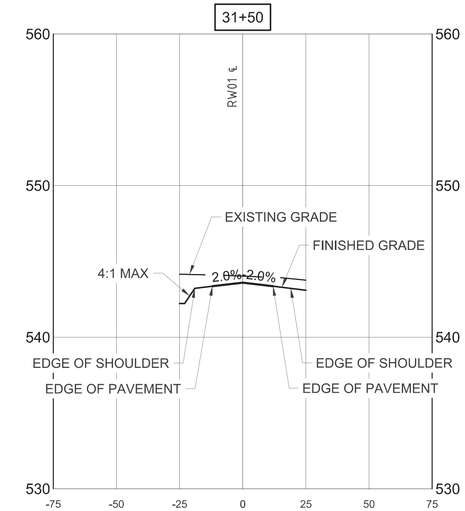

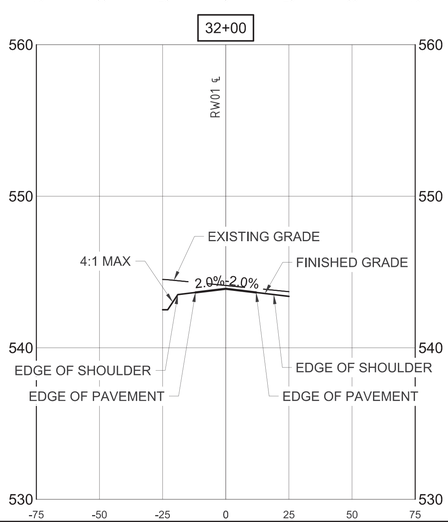

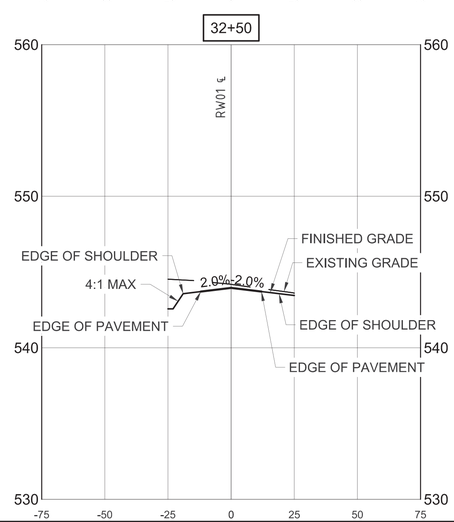

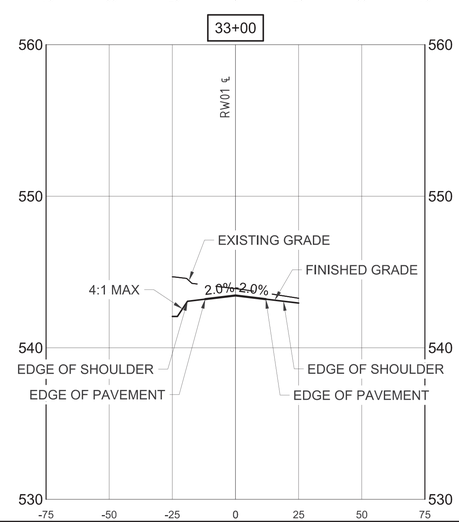

0 2.5' 5' 10'
VERTICAL SCALE: 1"=5'

0 15' 30' 60'
HORIZONTAL SCALE: 1"=30'

IF SHEET IS LESS THAN 22" X 34"
REDUCED PRINT. USE GRAPHIC SCALES

NAVFAC

STATE OF TEXAS
JENNIFER M. HAYNES
90167
LICENSED
PROFESSIONAL ENGINEER
1/20/2026
TEXAS REGISTERED ENGINEERING FIRM F-3066 SEAL

Jacobs / BURNS McDONNELL
JACOBS/B&M, A JOINT VENTURE
1100 NORTH GLEBE ROAD
SUITE 500
ARLINGTON, VA 22201

A/E Contract No. N62742-20-D-0002
A/E Task Order No. N6274221F0315
JCG NO. 03430603
A/E INFO

APPROVED
FOR COMMANDER NAVFAC DATE 02/02/2026

ACTIVITY
AFIMSC APPROVAL PER NAVFAC SAT-TO CHECKLIST

SATISFACTORY TO DATE 31 DEC 2025

DES: JMH	DRW: SMC	REV:	ATM
PM/DM			KKK
BRANCH MANAGER			SMK
CHIEF ENG/ARCH			SMK
FIRE PROTECTION			RO

DEPARTMENT OF THE NAVY
NAVFAC PACIFIC
NAVAL FACILITIES ENGINEERING SYSTEMS COMMAND
NAVAL FACILITIES ENGINEERING SYSTEMS COMMAND – PACIFIC
JOINT REGION MARIANAS (JRM)
ANDERSEN AIR FORCE BASE
GUAM

FY24 AJJY183012 (P-012),
PDI: NORTH AIRCRAFT PARKING RAMP

ROADWAY SECTIONS - RW01

SCALE: AS SHOWN
EPROJECTS NO.: 1665555
CONSTR CONTROL NO.
NAVFAC DRAWING NO. 17361772
SHEET 149 OF 377

CS307

REDESIGN FINAL SUBMITTAL

FILE NAME: U:\BLDG\NAVFAC Pacific\03430603 – P-012 North Aircraft Parking Ramp\700 Working Documents\740 Sheets\740.01 Civil\P012_1665555_CS307.dwg
LAYOUT NAME: ROADWAY SECTIONS – RW01
PLOTTED: 01/12/2026 11:00pm
USER: CamerosS

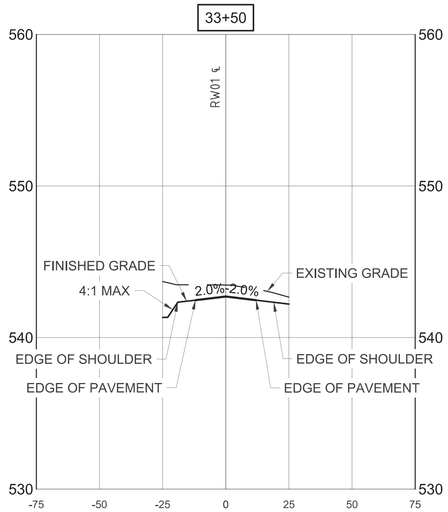

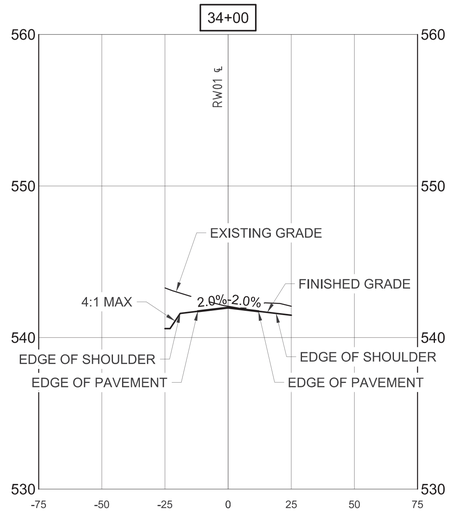

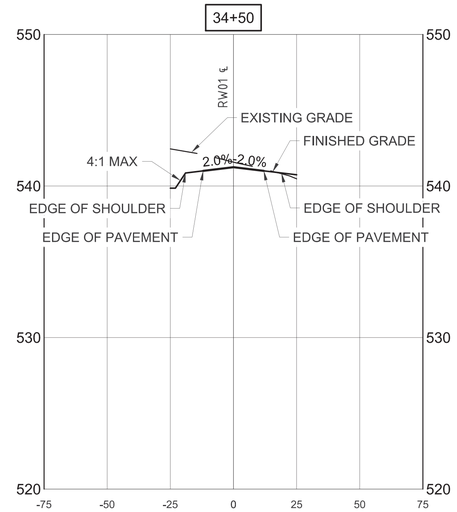

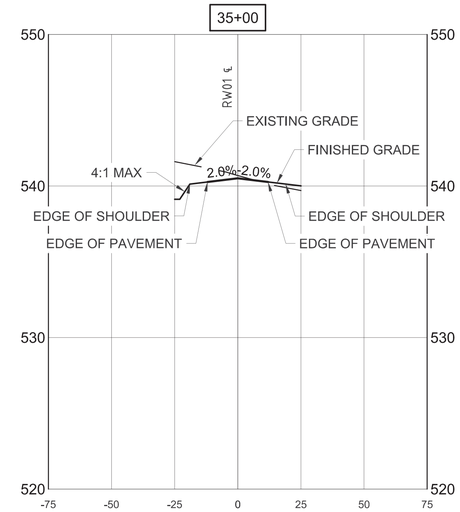

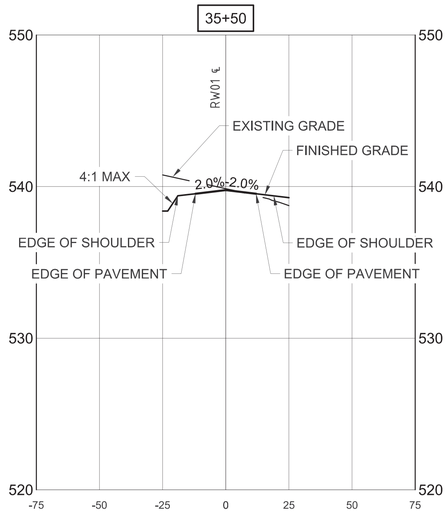

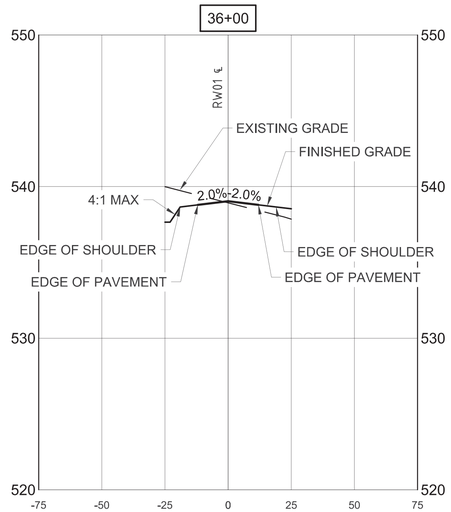

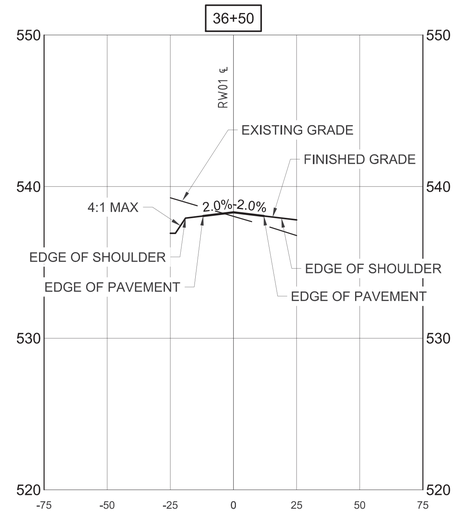

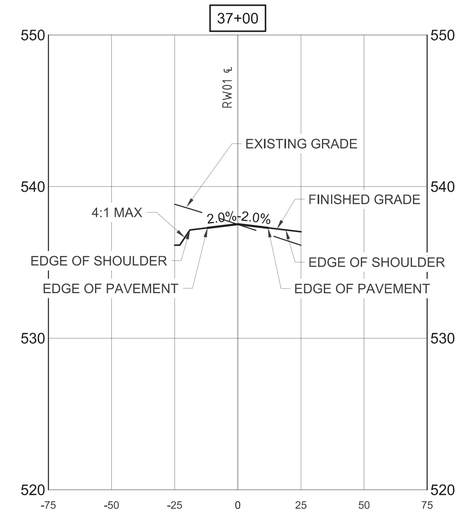

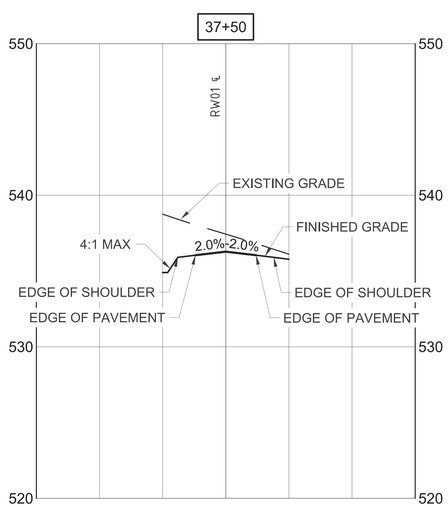

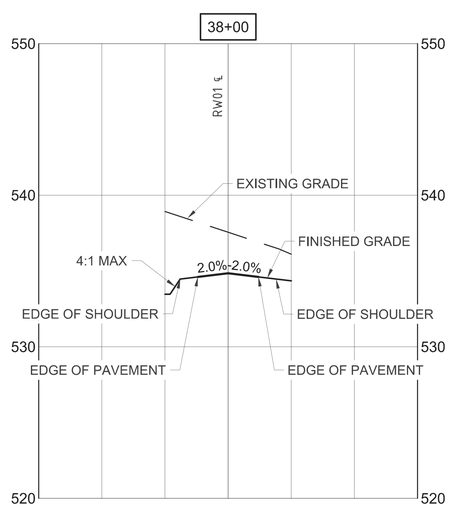

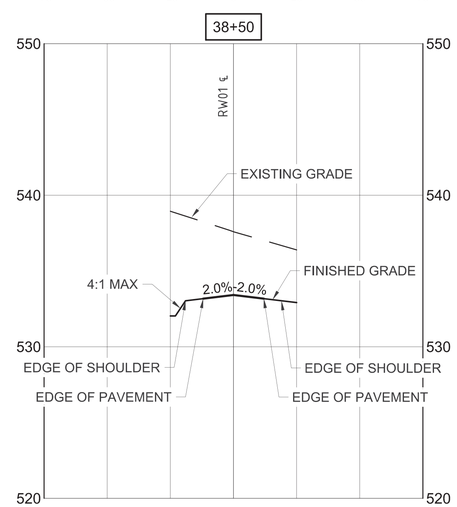

0 2.5' 5' 10'
VERTICAL SCALE: 1"=5'

0 15' 30' 60'
HORIZONTAL SCALE: 1"=30'

IF SHEET IS LESS THAN 22" X 34"
REDUCED PRINT. USE GRAPHIC SCALES

STATE OF TEXAS
JENNIFER M. HAYNES
90167
LICENSED
PROFESSIONAL ENGINEER
1/20/2026
TEXAS REGISTERED ENGINEERING FIRM F-3966 SEAL

Jacobs / BURNS & McDONNELL
JACOBS/B&M, A JOINT VENTURE
1100 NORTH GLEBE ROAD
SUITE 500
ARLINGTON, VA 22201

A/E Contract No. N62742-20-D-0002
A/E Task Order No. N62742219 0315
JCG NO. 0343603
A/E INFO

APPROVED
FOR COMMANDER NAVFAC DATE 02/02/2026

ACTIVITY
AFIMSC APPROVAL PER NAVFAC SAT-TO CHECKLIST

SATISFACTORY TO DATE 31 DEC 2025

DES:	JMH	DRW:	SMC	REV:	ATM
PM/DM					KKK
BRANCH MANAGER					SMK
CHIEF ENG/ARCH					SMK
FIRE PROTECTION					RO

DEPARTMENT OF THE NAVY
NAVAL FACILITIES ENGINEERING SYSTEMS COMMAND
NAVFAC PACIFIC
NAVAL FACILITIES ENGINEERING SYSTEMS COMMAND ~ PACIFIC
JOINT REGION MARIANAS (JRM)
ANDERSEN AIR FORCE BASE
GUAM

FY24 AJJY183012 (P-012),
PDI: NORTH AIRCRAFT PARKING RAMP

ROADWAY SECTIONS - RW01

SCALE: AS SHOWN
EPROJECTS NO.: 1665555
CONSTR CONTROL NO.
NAVFAC DRAWING NO. 17361773
SHEET 150 OF 377

CS308

REDESIGN FINAL SUBMITTAL

FILE NAME: U:\BLDG\NAVFAC Pacific\D3430603 - P-012 North Aircraft Parking Ramp\700 Working Documents\740 Sheets\740.01 Civil\P012_1665555_CS308.dwg
LAYOUT NAME: ROADWAY SECTIONS - RW01
PLOTTED: 01/12/2026 11:01pm
USER: CamerS

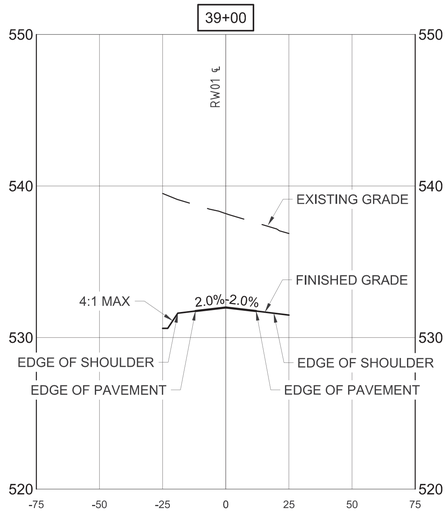



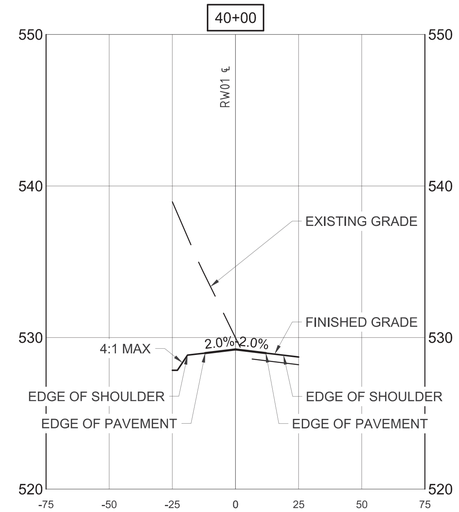

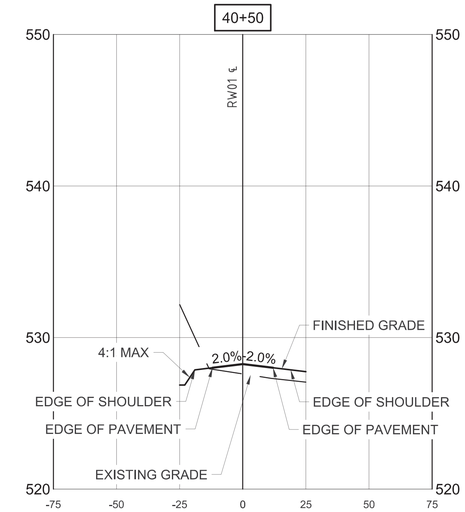

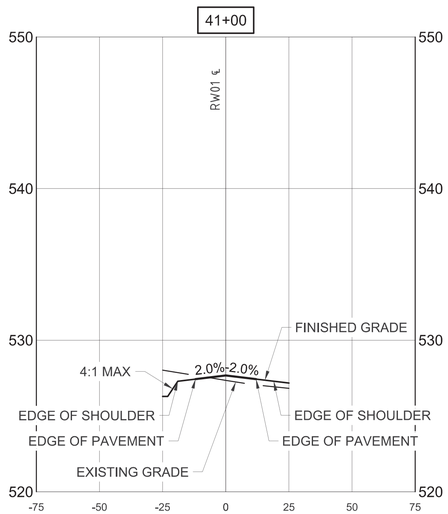

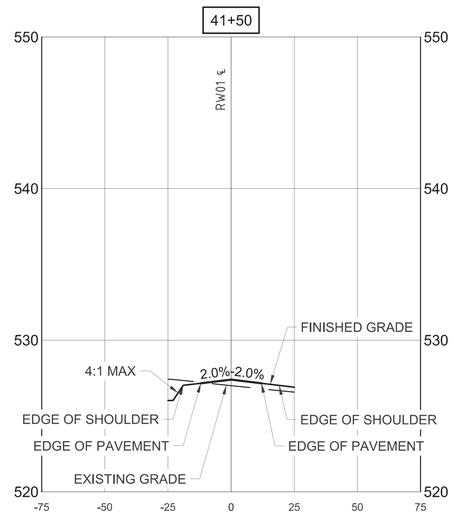

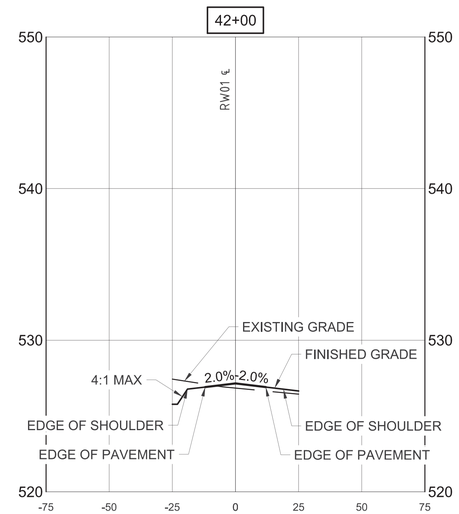

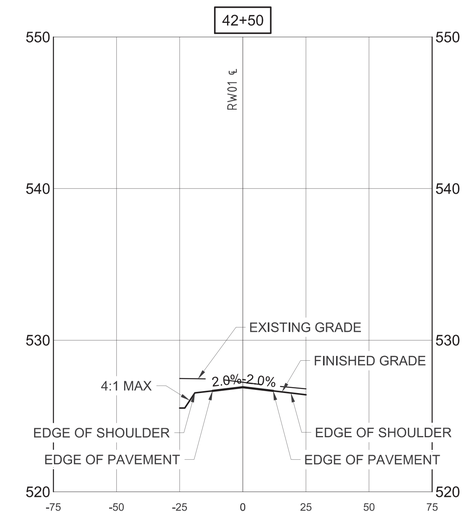

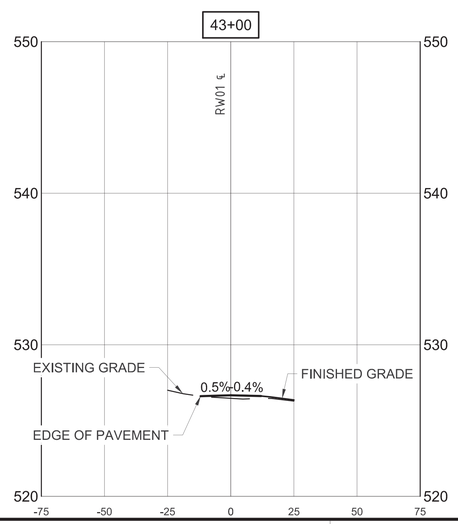

0 2.5' 5' 10'
VERTICAL SCALE: 1"=5'

0 15' 30' 60'
HORIZONTAL SCALE: 1"=30'

NAVFAC

STATE OF TEXAS
JENNIFER M. HAYNES
90167
LICENSED
PROFESSIONAL ENGINEER
1/20/2026
TEXAS REGISTERED ENGINEERING FIRM F-3966 SEAL

Jacobs / BURNS McDONNELL
JACOBS/B&M, A JOINT VENTURE
1100 NORTH GLEBE ROAD
SUITE 500
ARLINGTON, VA 22201

A/E Contract No. N62742-20-D-0002
A/E Task Order No. N6274221F0315
JCG NO. 03430603
A/E INFO

APPROVED
FOR COMMANDER NAVFAC DATE 02/02/2026

ACTIVITY
AFIMSC APPROVAL PER NAVFAC SAT-TO CHECKLIST

SATISFACTORY TO DATE 31 DEC 2025

DES: JMH	DRW: SMC	REV: ATM
PM/OM		KKK
BRANCH MANAGER		SMK
CHIEF ENG/ARCH		SMK
FIRE PROTECTION		RO

DEPARTMENT OF THE NAVY
NAVAL FACILITIES ENGINEERING SYSTEMS COMMAND
NAVAL FACILITIES ENGINEERING SYSTEMS COMMAND ~ PACIFIC
NAVFAC PACIFIC
JOINT REGION MARIANAS (JRM)
ANDERSEN AIR FORCE BASE
GUAM

FY24 AUJY183012 (P-012)
PDI: NORTH AIRCRAFT PARKING RAMP

ROADWAY SECTIONS - RW01

SCALE: AS SHOWN
EPROJECTS NO.: 1665555
CONSTR CONTROL NO.
NAVFAC DRAWING NO. 17361774
SHEET 151 OF 377

CS309

REDESIGN FINAL SUBMITTAL

FILE NAME: U:\BLDG\NAVFAC Pacific\03430603 - P-012 North Aircraft Parking Ramp\700 Working Documents\740 Sheets\740.01 Civil\P012_1665555_CS309.dwg
LAYOUT NAME: ROADWAY SECTIONS - RW01
PLOTTED: 01/12/2026 11:02pm
USER: CamersS

IF SHEET IS LESS THAN 22" X 34" REDUCED PRINT. USE GRAPHIC SCALES

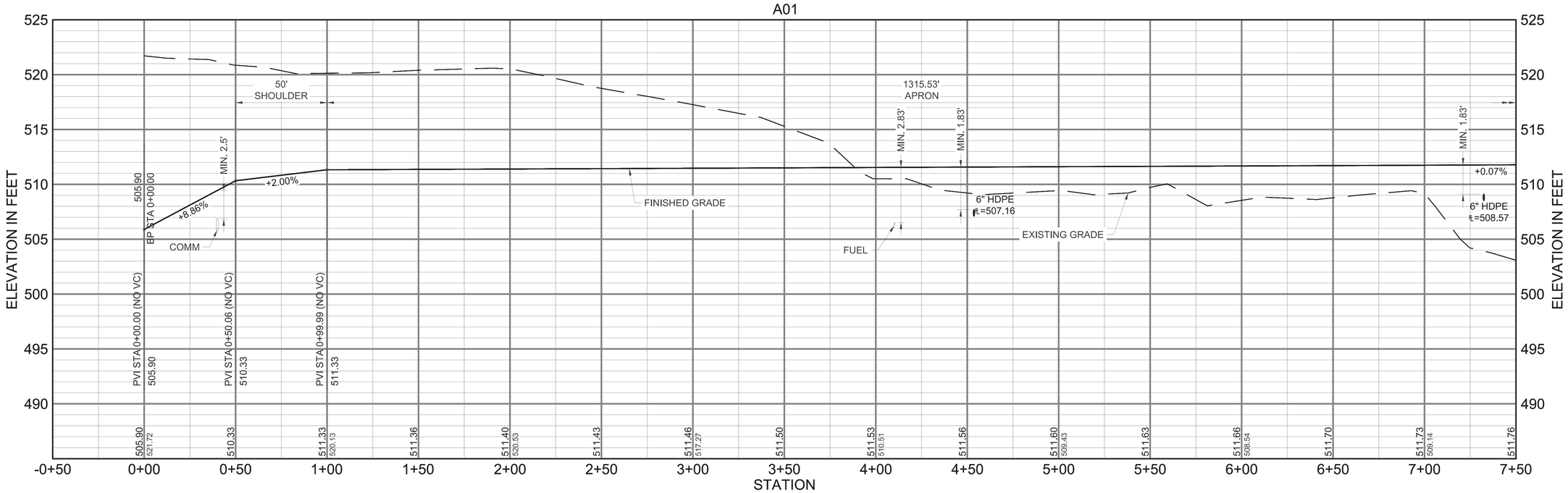

C1 APRON SECTIONS - A01 - STA 0+00 - 7+50

SCALE: HORIZONTAL 1" = 30'
VERTICAL 1" = 5'

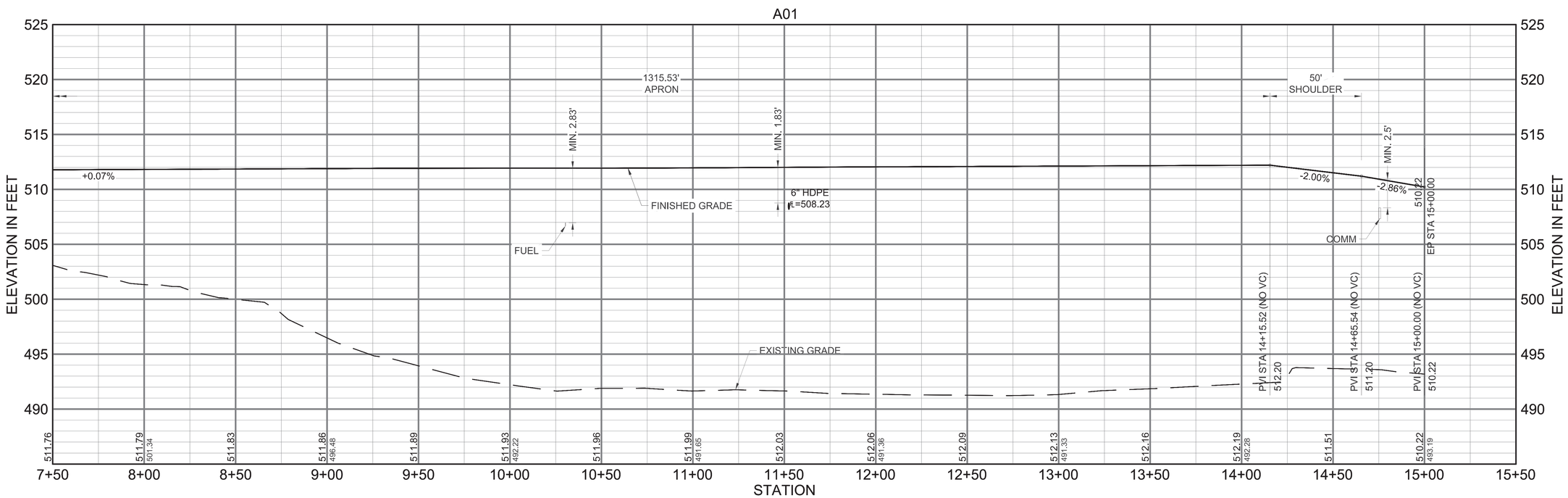

A1 APRON SECTIONS - A01 - STA 7+50 - 15+00

SCALE: HORIZONTAL 1" = 30'
VERTICAL 1" = 5'

0 2.5' 5' 10'
VERTICAL SCALE: 1"=5'

0 15' 30' 60'
HORIZONTAL SCALE: 1"=30'

NAVFAC

STATE OF TEXAS
ANDREW T. MCCOY
96627
LICENSED
PROFESSIONAL ENGINEER
1/20/2026
TEXAS REGISTERED ENGINEERING FIRM F-3966 SEAL

Jacobs / BURNS McDONNELL
JACOBS/B&M, A JOINT VENTURE
1100 NORTH GLEBE ROAD
SUITE 500
ARLINGTON, VA 22201

A/E Contract No. N62742-20-D-0002
A/E Task Order No. N62742-21F0315
JCG NO. 0343603
A/E INFO

APPROVED
FOR COMMANDER NAVFAC DATE 02/02/2026

ACTIVITY
AFIMSC APPROVAL PER NAVFAC SAT-TO CHECKLIST

SATISFACTORY TO DATE 31 DEC 2025

DES:	JMH	DRW:	SMC	REV:	ATM
PM/OM					KKK
BRANCH MANAGER					SMK
CHIEF ENG/ARCH					SMK
FIRE PROTECTION					RO

DEPARTMENT OF THE NAVY
NAVFAC PACIFIC
ANDERSEN AIR FORCE BASE
NAVAL FACILITIES ENGINEERING SYSTEMS COMMAND
NAVAL FACILITIES ENGINEERING SYSTEMS COMMAND – PACIFIC
JOINT REGION MARIANAS (JRM)
GUAM
FY24 AJJY183012 (P-012)
PDI: NORTH AIRCRAFT PARKING RAMP
APRON SECTIONS - A01

SCALE: AS SHOWN
EPROJECTS NO.: 1665555
CONSTR CONTROL NO.
NAVFAC DRAWING NO. 17361775
SHEET 152 OF 377
CS310

REDESIGN FINAL SUBMITTAL

IF SHEET IS LESS THAN 22" X 34" REDUCED PRINT. USE GRAPHIC SCALES

FILE NAME: U:\BLDG\NAVFAC Pacific\D3430603 – P-012 North Aircraft Parking Ramp\700 Working Documents\740 Sheets\740.01 Civil\P012_1665555_CS310.dwg
LAYOUT NAME: APRON SECTIONS – A01
PLOTTED: 01/12/2026 11:03pm
USER: CamersS

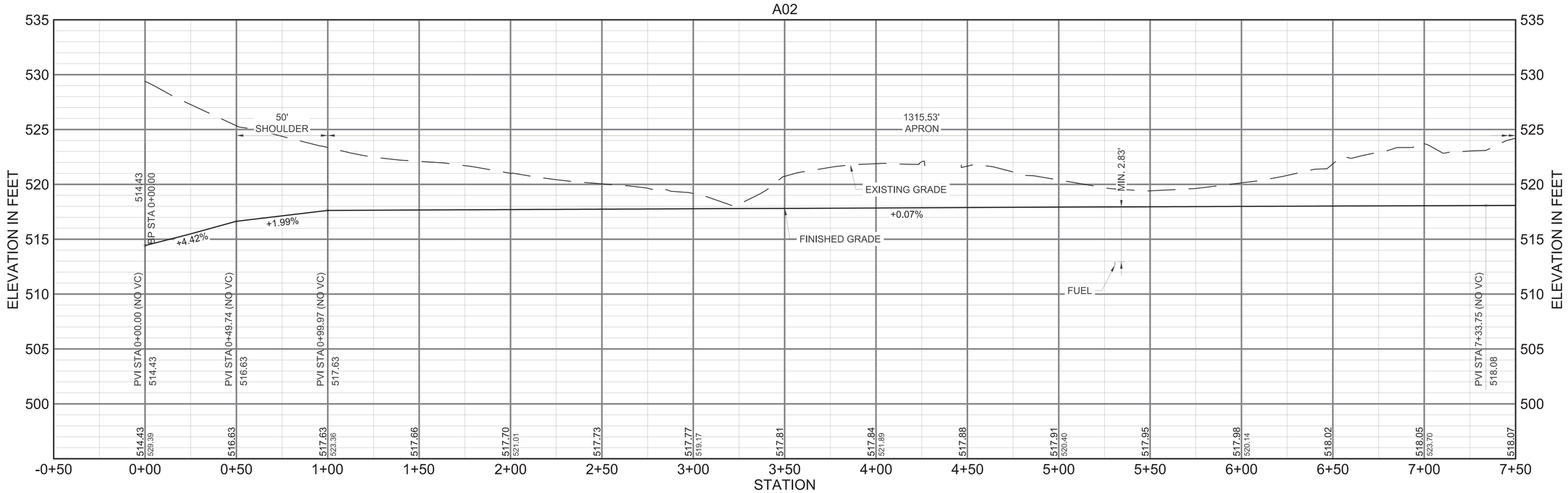

C1 APRON SECTIONS - A02 - STA 0+00 - 7+50

SCALE: HORIZONTAL 1" = 30'
VERTICAL 1" = 5'

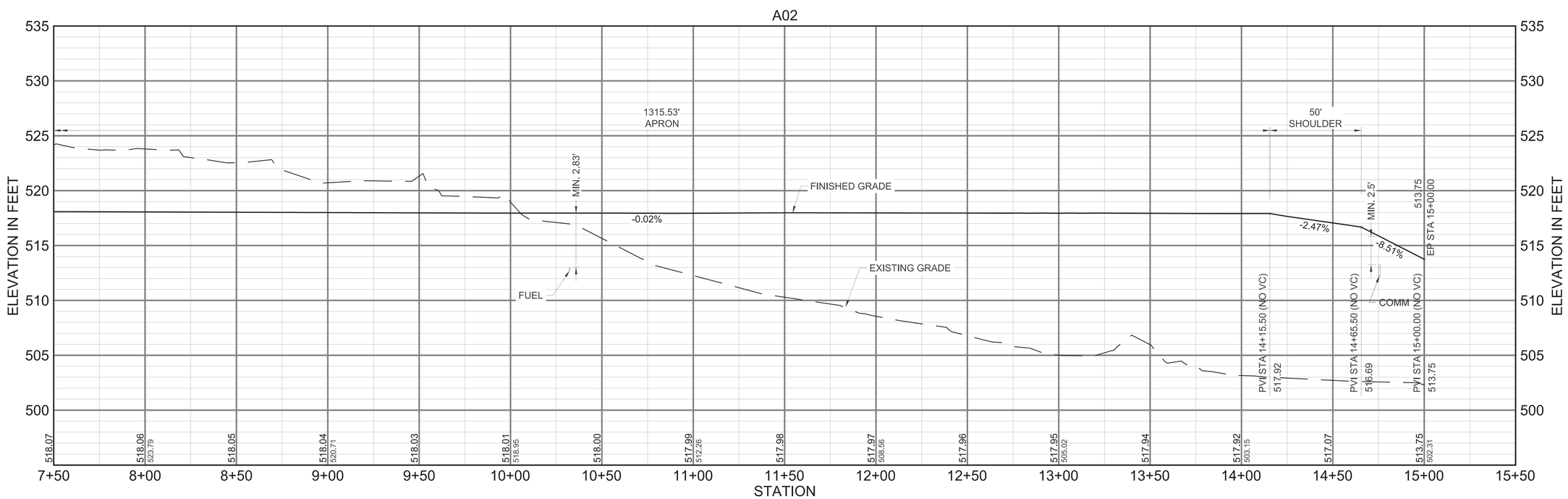

A1 APRON SECTIONS - A02 - STA 7+50 - 15+00

SCALE: HORIZONTAL 1" = 30'
VERTICAL 1" = 5'

0 2.5' 5' 10'
VERTICAL SCALE: 1"=5'

0 15' 30' 60'
HORIZONTAL SCALE: 1"=30'

IF SHEET IS LESS THAN 22" X 34" REDUCED PRINT. USE GRAPHIC SCALES

NAVFAC

STATE OF TEXAS
ANDREW T. MCCOY
96627
LICENSED
PROFESSIONAL ENGINEER
1/20/2026
TEXAS REGISTERED ENGINEERING FIRM F-3966 SEAL

Jacobs / BURNS McDONNELL
JACOBS/B&M, A JOINT VENTURE
1100 NORTH GLEBE ROAD
SUITE 500
ARLINGTON, VA 22201

A/E Contract No. N62742-20-D-0002
A/E Task Order No. N6274221F0315
JCG NO. 03430603 A/E INFO

APPROVED
FOR COMMANDER NAVFAC DATE 02/02/2026

ACTIVITY
AFIMSC APPROVAL PER NAVFAC SAT-TO CHECKLIST

SATISFACTORY TO DATE 31 DEC 2025

DES:	JMH	DRW:	SMC	REV:	ATM
PM/OM					KKK
BRANCH MANAGER					SMK
CHIEF ENG/ARCH					SMK
FIRE PROTECTION					RO

DEPARTMENT OF THE NAVY
NAVAL FACILITIES ENGINEERING SYSTEMS COMMAND
NAVFAC PACIFIC
NAVAL FACILITIES ENGINEERING SYSTEMS COMMAND ~ PACIFIC
JOINT REGION MARIANAS (JRM)
ANDERSEN AIR FORCE BASE
GUAM

FY24 AJJY183012 (P-012),
PDI: NORTH AIRCRAFT PARKING RAMP

APRON SECTIONS - A02

SCALE: AS SHOWN
EPROJECTS NO.: 1665555
CONSTR CONTROL NO.
NAVFAC DRAWING NO. 17361776
SHEET 153 OF 377

CS311

REDESIGN FINAL SUBMITTAL

FILE NAME: U:\BLDG\NAVFAC Pacific\03430603 - P-012 North Aircraft Parking Ramp\700 Working Documents\740 Sheets\740.01 Civil\P012_1665555_CS311.dwg
LAYOUT NAME: APRON SECTIONS - A02
PLOTTED: 01/12/2026 11:04pm
USER: CamarasS

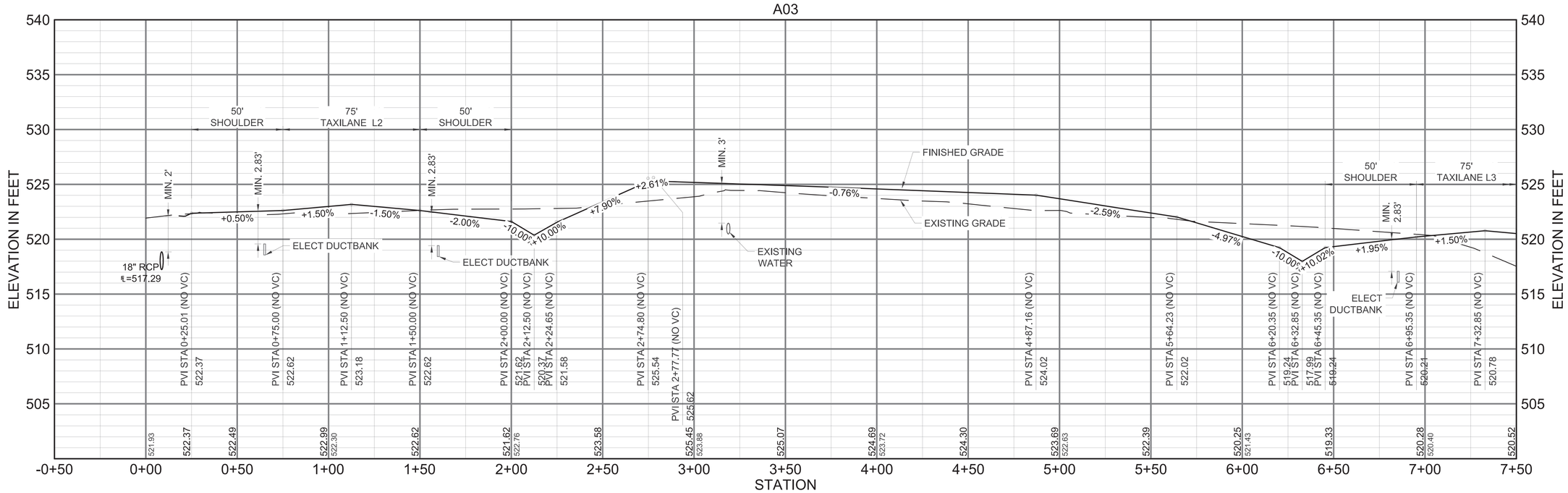

C1 APRON SECTIONS - A03 - STA 0+00 - 7+50

SCALE: HORIZONTAL 1" = 30'
VERTICAL 1" = 5'

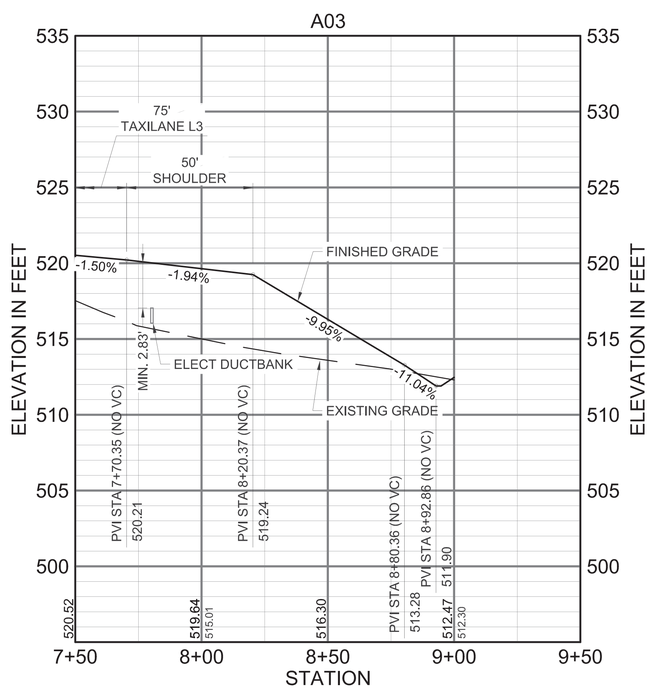

A1 APRON SECTIONS - A03 - STA 7+50 - 9+00

SCALE: HORIZONTAL 1" = 30'
VERTICAL 1" = 5'

0 2.5' 5' 10'
VERTICAL SCALE: 1"=5'

0 15' 30' 60'
HORIZONTAL SCALE: 1"=30'

NAVFAC

STATE OF TEXAS
ANDREW T. MCCOY
96627
LICENSED
PROFESSIONAL ENGINEER
1/20/2026
TEXAS REGISTERED ENGINEERING FIRM F-3966 SEAL

Jacobs / BURNS McDONNELL
JACOBS/B&M, A JOINT VENTURE
1100 NORTH GLEBE ROAD
SUITE 500
ARLINGTON, VA 22201

A/E Contract No. N62742-20-D-0002
A/E Task Order No. N62742219315
JCG NO. 03430603
A/E INFO

APPROVED
FOR COMMANDER NAVFAC DATE 02/02/2026

ACTIVITY
AFIMSC APPROVAL PER NAVFAC SAT-TO CHECKLIST

SATISFACTORY TO DATE 31 DEC 2025

DES:	JMH	DRW:	SMC	REV:	ATM
PM/OM					KKK
BRANCH MANAGER					SMK
CHIEF ENG/ARCH					SMK
FIRE PROTECTION					RO

DEPARTMENT OF THE NAVY
NAVAL FACILITIES ENGINEERING SYSTEMS COMMAND
NAVFAC PACIFIC
NAVAL FACILITIES ENGINEERING SYSTEMS COMMAND ~ PACIFIC
JOINT REGION MARIANAS (JRM)
ANDERSEN AIR FORCE BASE
GUAM

FY24 AJJY183012 (P-012)
PDI: NORTH AIRCRAFT PARKING RAMP

APRON SECTIONS - A03

SCALE: AS SHOWN
EPROJECTS NO.: 1665555
CONSTR CONTROL NO.
NAVFAC DRAWING NO. 17361777
SHEET 154 OF 377

CS312

REDESIGN FINAL SUBMITTAL

IF SHEET IS LESS THAN 22" X 34" REDUCED PRINT. USE GRAPHIC SCALES

FILE NAME: U:\BLDG\NAVFAC Pacific\03430603 - P-012 North Aircraft Parking Ramp\700 Working Documents\740 Sheets\740.01 Civil\P012_1665555_CS312.dwg
LAYOUT NAME: APRON SECTIONS - A03
PLOTTED: 01/12/2026 11:04pm
USER: CamarnS