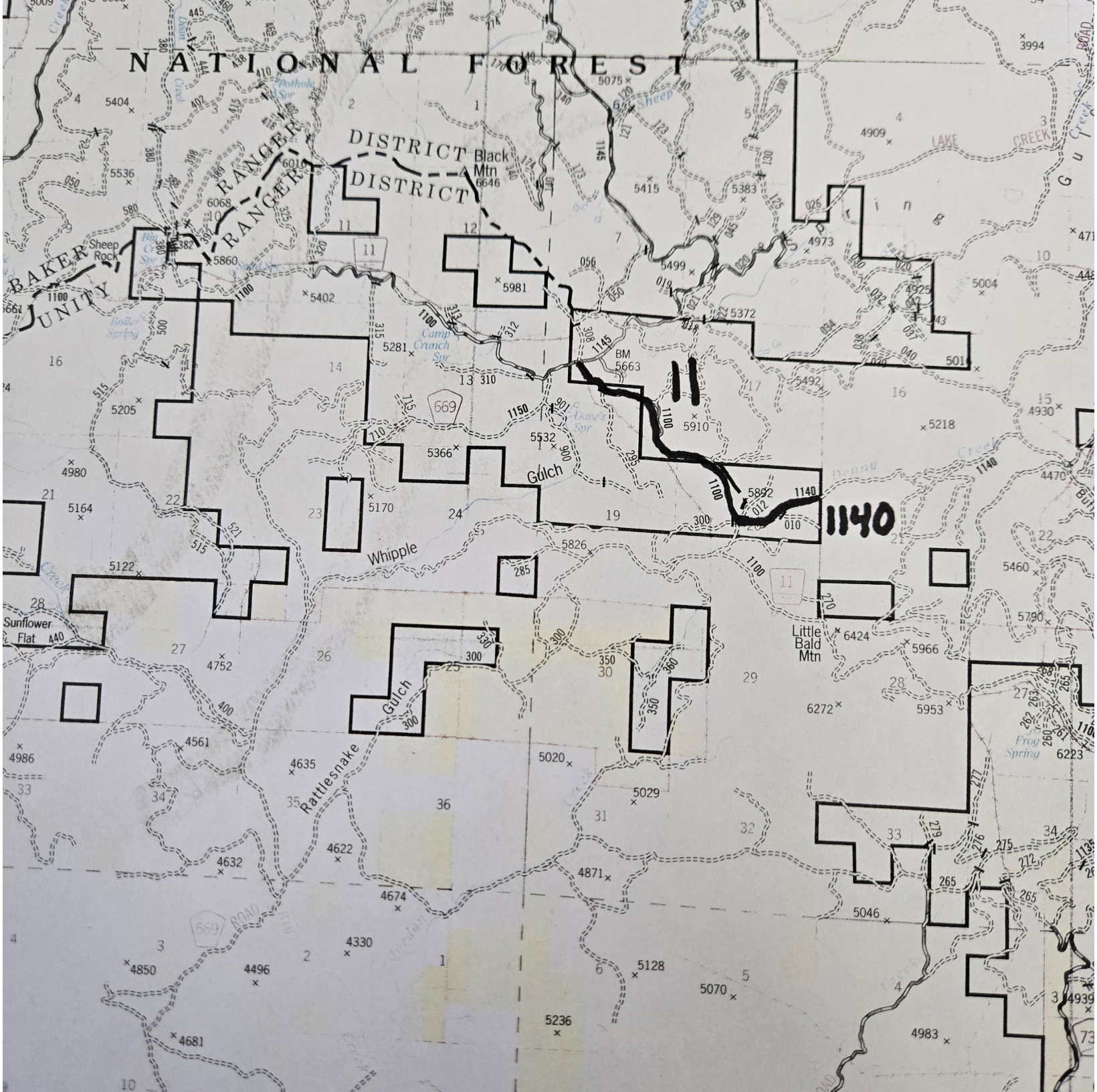
NATIONAL FOREST
BAKER RANGER DISTRICT
UNITY RANGER DISTRICT
Black Mtn
Sheep Rock
Whipple Gulch
Rattlesnake Gulch
Little Bald Mtn
Sunflower Flat
Camp Crunch Spr
Dave's Spr
Frog Spring
LAKE CREEK
11
1140

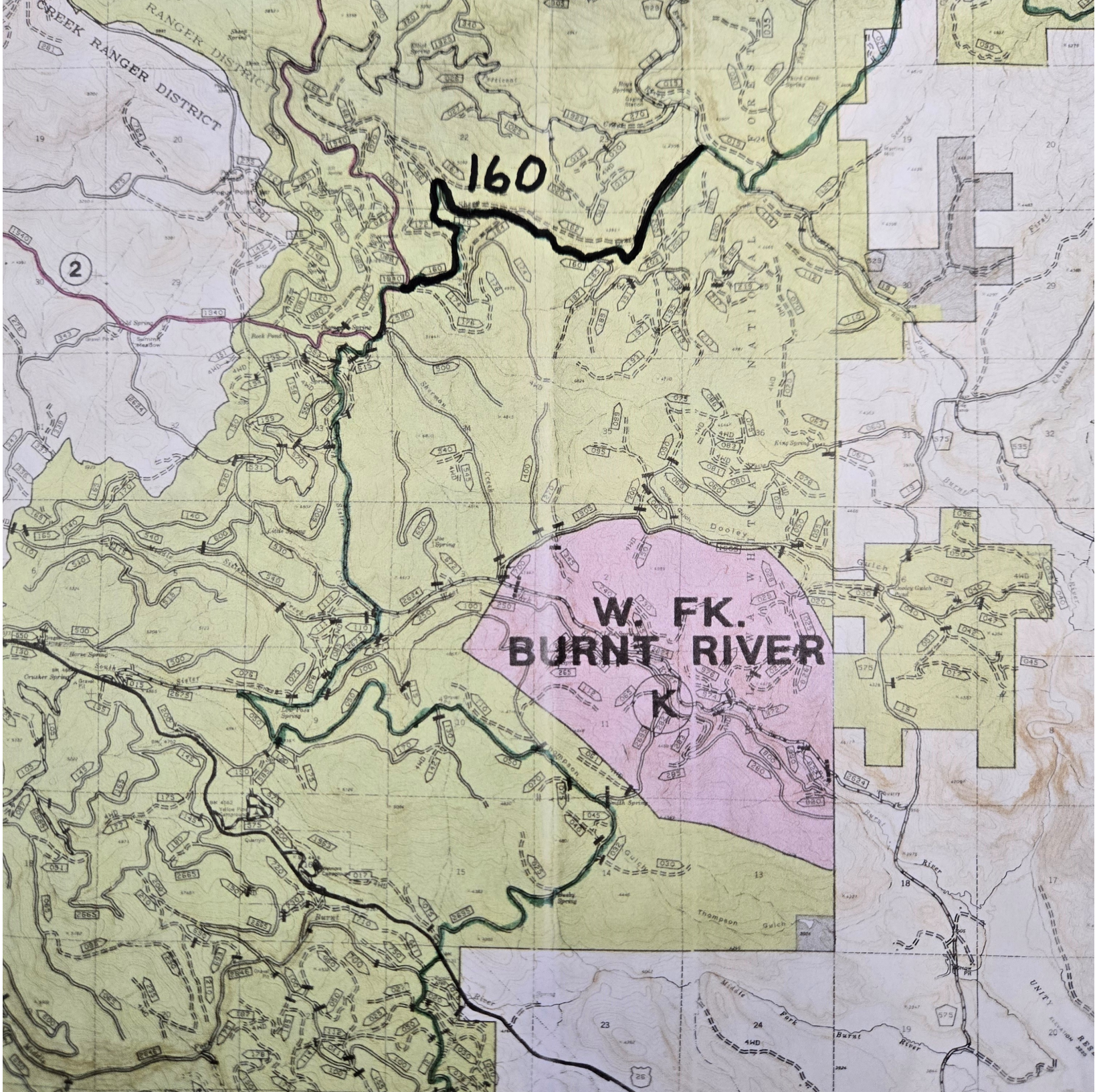
CREEK RANGER DISTRICT
RANGER DISTRICT
160
2
W. FK.
BURNT RIVER
K
Dooley Gulch
Thompson Gulch
Middle Fork Burnt River
UNITY

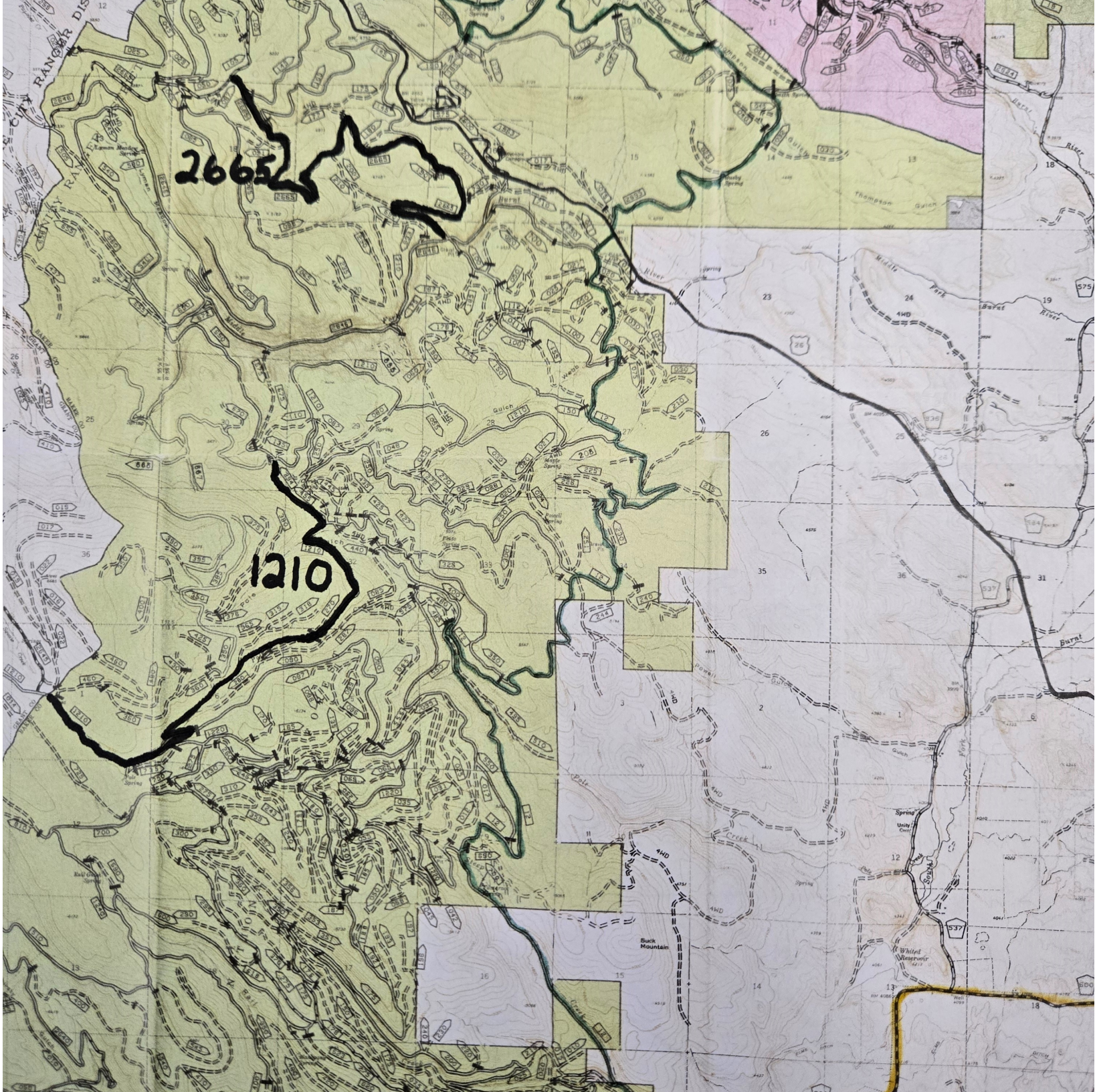
2665
1210
Thompson Gulch
Middle Fork
Burnt River
Powell Gulch
Pole Creek
Spring
Unity Cem
Whited Reservoir
Suck Mountain
Burnt
4WD
26
575
537

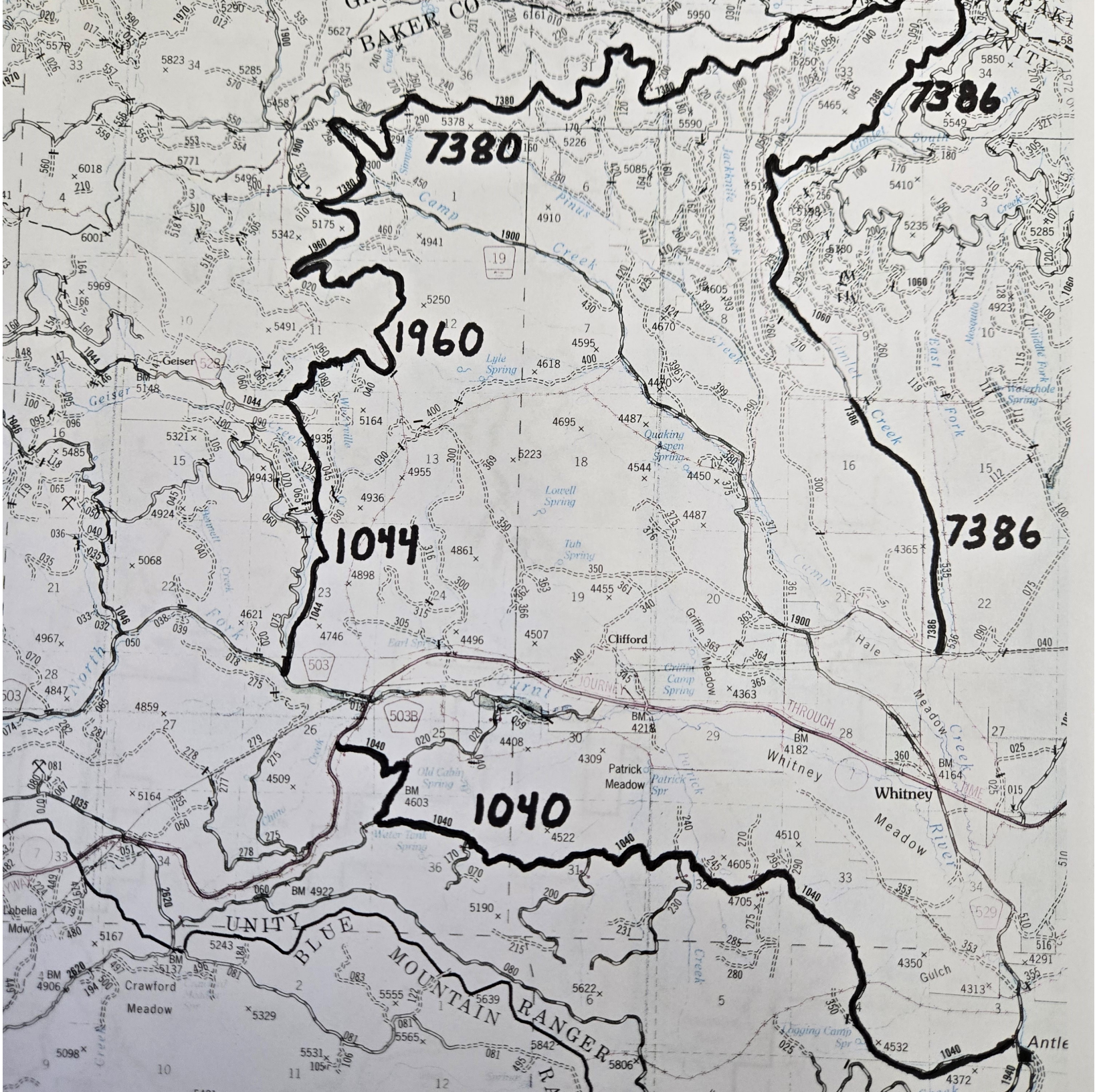
7380
7386
1960
1044
7386
1040
BAKER CO
UNITY
Camp Creek
Geiser
Lyle Spring
Quaking Aspen Spring
Lowell Spring
Tub Spring
Clifford
Griffin Meadow
Griffin Camp Spring
Hale Meadow
Whitney
Whitney Meadow
Patrick Meadow
Old Cabin Spring
Water Tank Spring
Lobelia Mdw
Crawford Meadow
UNITY
BLUE MOUNTAIN RANGER
Logging Camp Spr
Gulch
Antle
THROUGH
JOURNEY
Burnt River
Jackknife Creek
Gimlet Creek
East Fork
Middle Fork
Waterhole Spring
North Fork
Pennett Creek
Earl Spr
Patrick Spr
Chino Creek
Meadow Creek
Jackknife Creek
Gimlet Creek
Pinus Creek
Simpson Creek
Mosquito Creek
Creek
Fork
Camp
Hale
Meadow
Whitney
Meadow
River
Gulch
Creek
503
503B
529
19
7
1044
1046
1035
1040
1060
1900
1960
7386
7380
2620
1940

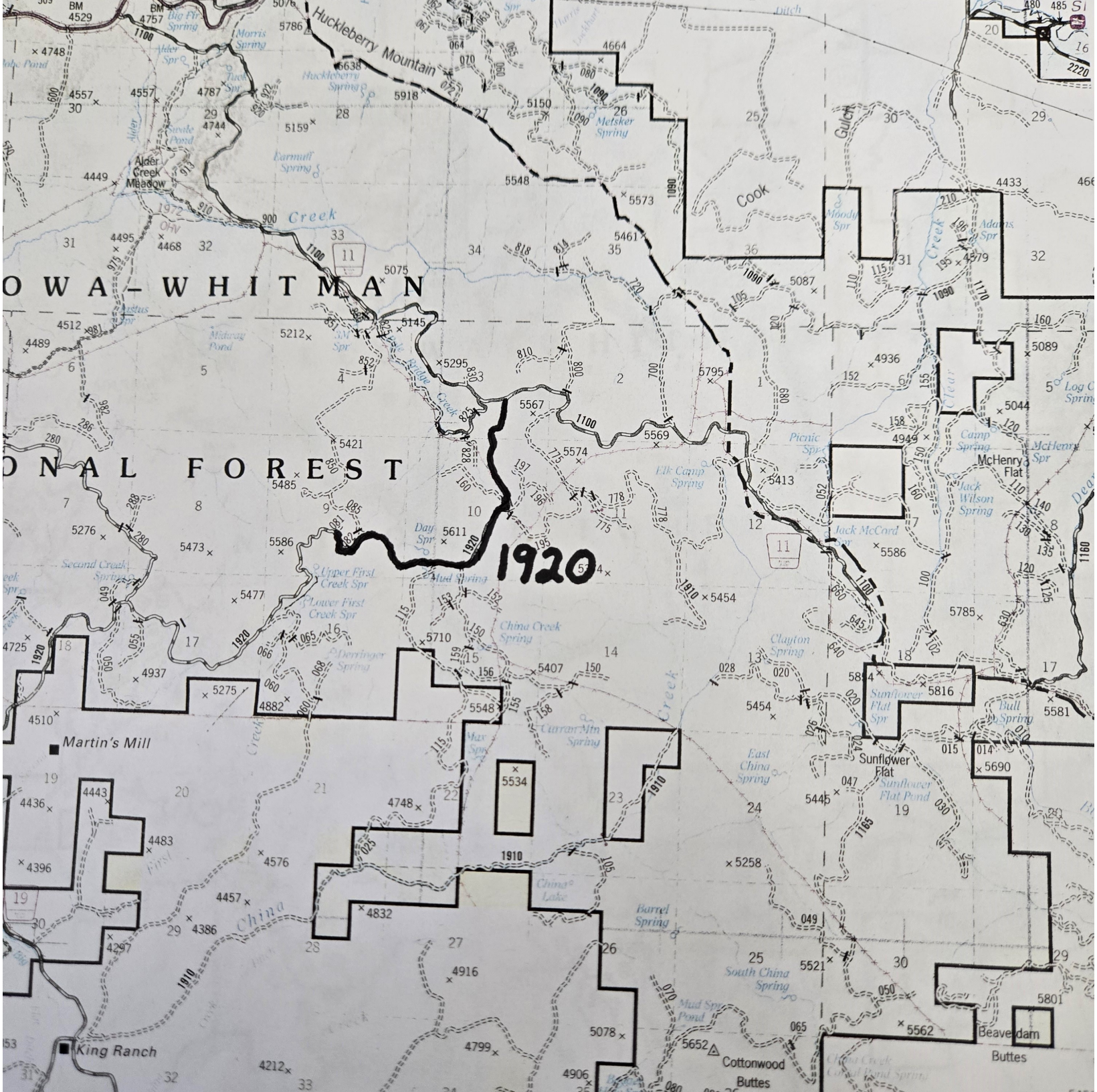

Huckleberry Mountain
OWA-WHITMAN
ONAL FOREST
1920
Martin's Mill
King Ranch
Alder Creek Meadow
Cook
Gulch
Creek
China
Clear
Sunflower Flat
McHenry Flat
Beaverdam Buttes
Cottonwood Buttes
Elk Camp Spring
Jack McCord Spr
Jack Wilson Spring
Camp Spring
Picnic Spr
Moody Spr
Adams Spr
Metsker Spring
Huckleberry Spring
Earmuff Spring
Midway Pond
Second Creek Spring
Upper First Creek Spr
Lower First Creek Spr
Derringer Spring
Mud Spring
China Creek Spring
Clayton Spring
Sunflower Flat Spr
Sunflower Flat Pond
Bull Spring
East China Spring
Curran Mtn Spring
Max Spr
China Lake
Barrel Spring
South China Spring
Mud Spr Pond
Day Spr
Big Fir Spring
Morris Spring
Alder Spr
Swale Pond
Ditch

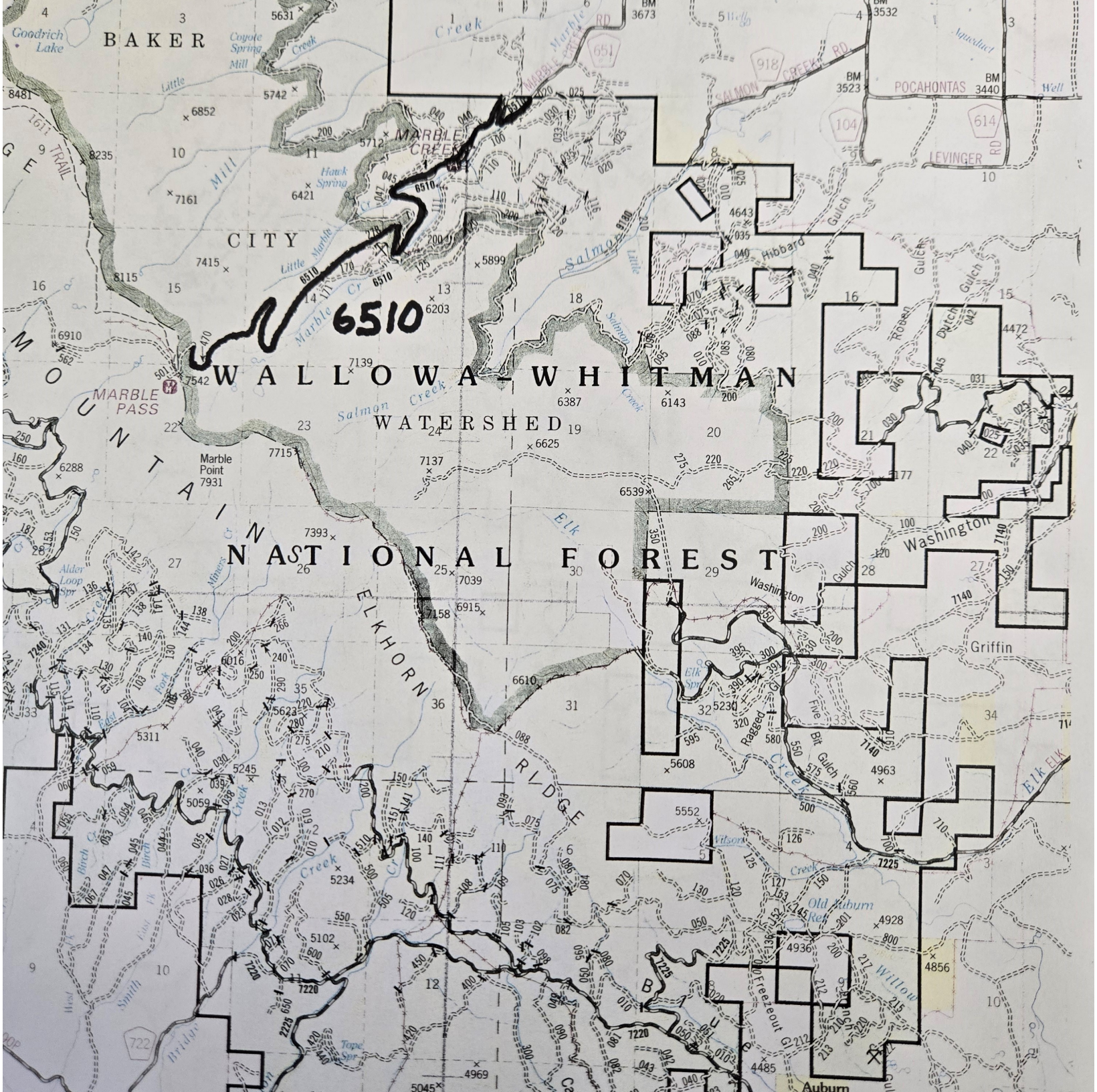

6510
BAKER
CITY
WALLOWA-WHITMAN
WATERSHED
NATIONAL FOREST
MOUNTAINS
ELKHORN
RIDGE
MARBLE PASS
MARBLE CREEK
Marble Point 7931
Goodrich Lake
Coyote Spring
Mill Creek
Little Marble Cr
Hawk Spring
Salmon Creek
Elk Creek
Hibbard Gulch
Roben Gulch
Dutch Gulch
Washington Gulch
Griffin
Ragged Gl
Five Bit Gulch
Elk Spr
Alder Loop Spr
Old Auburn Res
Freezeout Gl
Willow Creek
Tope Spr
Smith
Birch Cr
Bridge
Auburn
POCAHONTAS
LEVINGER RD
SALMON CREEK RD
MARBLE CREEK RD
Aqueduct
Well

4350
Anthony Butte 6805
High Mtn 6629
High Mountain
Friday Meadow
Webfoot Mdw
Sand Flats
UNION CO
BAKER CO
LAGRANDE RD
BAKER RD
Aurelia 6994
Gorham Butte
Indian 6176
Gorham Gulch
ELKHORN
WILDLIF
AREA
Dark Canyo
Bear Butte 7518
Floodwater Flats
Antone Burn
BAKER VALLEY
SCENIC BYWAY
DUTCH FLAT
VAN PATTEN LAKE
ELKHORN CREST
ANTHONY LAKES
MUD LAKE
GRANDE RONDE
Van Patten
Ronde River
Anthony Creek
Indian Creek
Antone Creek
Dutch Flat Creek
Webfoot Creek
North Fork
Isham Spr
Daley Spr
Carnes
Roger Creek
Little Antone Creek
Brown Bear Spr
Black Lake
Anthony Lake
Grande Ronde Lake
Mud Lake
Van Patten Lake
BM 4607
BM 4294
BM 4243
6782
6146
5787
5908
5171
6305
6093
5864
5492
6876
7075
6797
7198
7496
7731
7306
7478
6111
5416
7300
7302
7307
7312
7315
7320
4380
4350
4300