U.S. DEPARTMENT OF AGRICULTURE
FOREST SERVICE
REGION ONE

SHEET INDEX

PROJECT: PROJECT NUMBER
DATE: July 8, 2024

CONSTRUCTION/RECONSTRUCTION PLANS FOR SPECIFIED ROADS

SPOON McCOY TIMBER SALE

BITTERROOT NATIONAL FOREST
DARBY RANGER DISTRICT
RAVALLI COUNTY MONTANA

MONTANA / IDAHO INDEX MAP
NOT TO SCALE

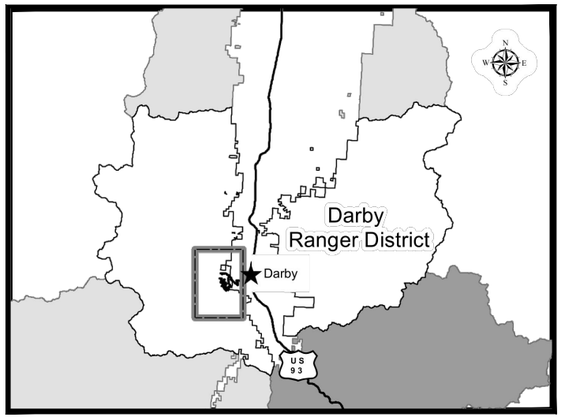

LOCATION MAP
NOT TO SCALE

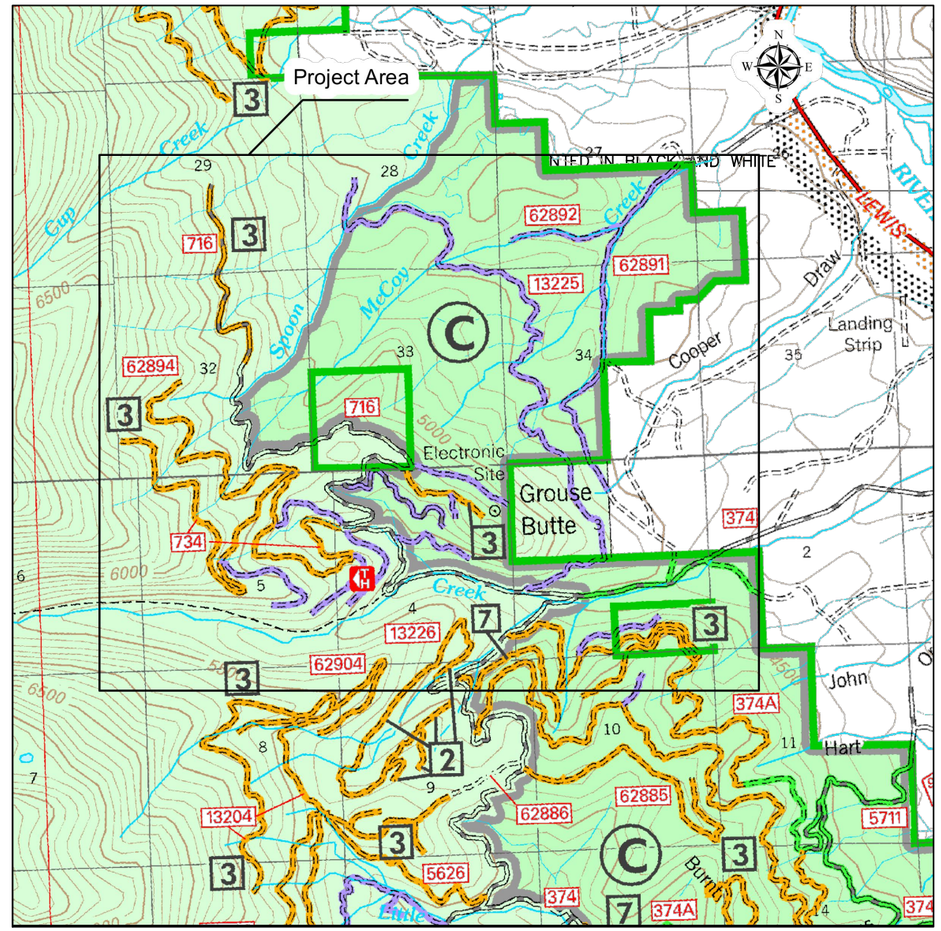

AREA MAP
NOT TO SCALE

Sheet List Table	
Sheet Number	**Sheet Title**
1	TITLE
2	PROJECT MAP
3	SUMMARY OF QUANTITIES & GENERAL NOTES
4	ROAD RECONDITIONING
5	ROADWAY CLEARING DETAIL
6	CURVE WIDEN DETAIL
7	TURNOUT AND TURNAROUND DETAILS
8	DRAIN DIP DETAIL
9	WORKLIST 716
10	WORKLIST 716 (2)
11	WORKLIST 734
12	WORKLIST 13225
13	WORKLIST 13225 (2)
14	WORKLIST 13228-62895

DESIGNED BY:

PROJECT ENGINEER
BITTERROOT NATIONAL FOREST — DATE

RECOMMENDED BY:

DISTRICT RANGER
BITTERROOT NATIONAL FOREST — DATE

APPROVED BY:

FOREST ENGINEER
BITTERROOT NATIONAL FOREST — DATE

APPROVED BY:

FOREST SUPERVISOR
BITTERROOT NATIONAL FOREST — DATE

NO.	REVISION DESCRIPTION	BY	DATE
△			
△			
△			
△			
△			
△			

SET NO.

SHEET NO.
1

C:\7730TimberSaleSupport\Bitterroot_Front\TBSM_Spoon_McCoy_Plans and SHEETSET\DWG\R01_Title.dwg

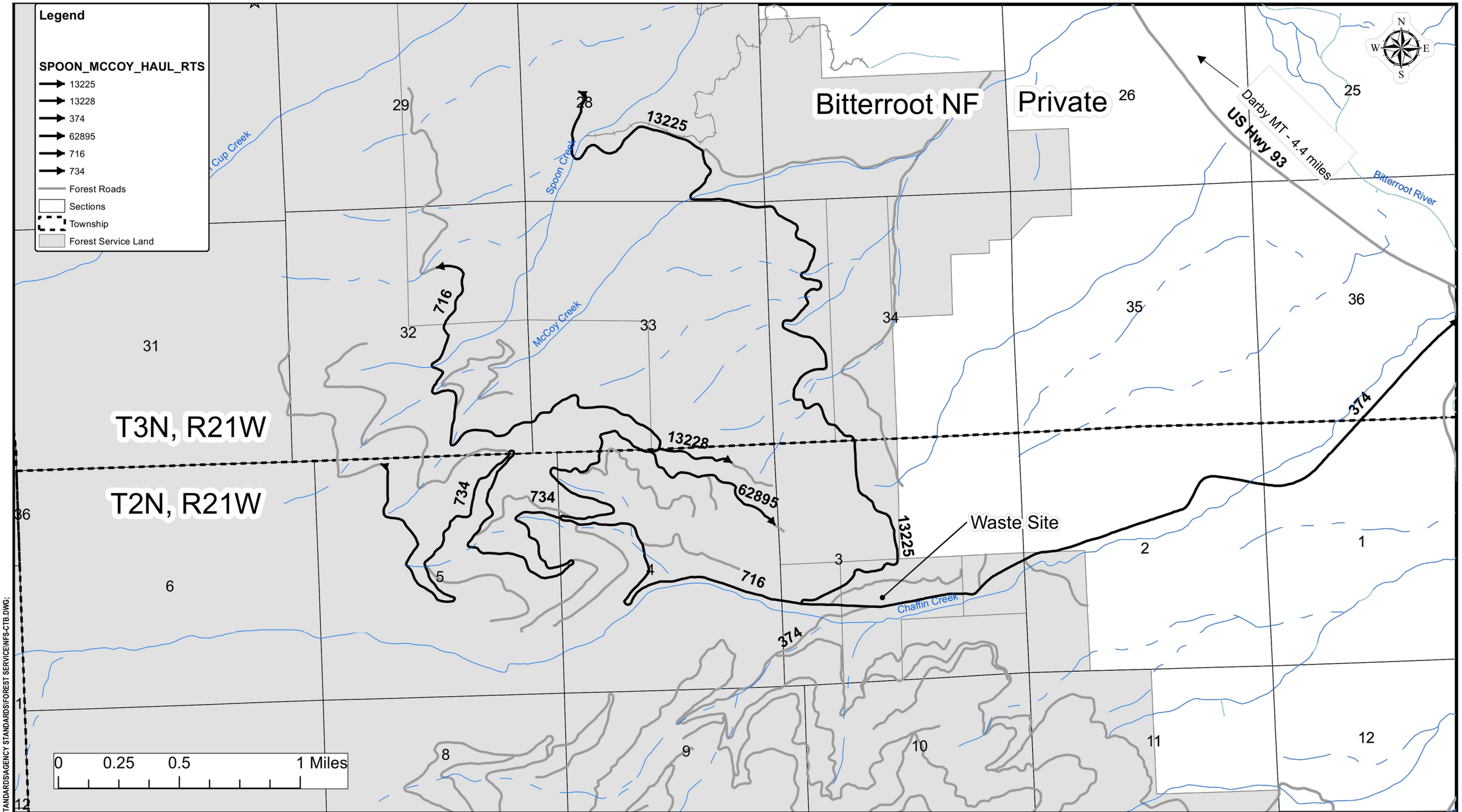

9/28/18 07:07 MARKL F:_CAD STANDARDS\AGENCY STANDARDS\FOREST SERVICE\NFS-CTB.DWG;

USDA United States Department of Agriculture Forest Service	01 NORTHERN REGION	PROJECT NAME: SPOON McCOY TIMBER SALE BITTERROOT NATIONAL FOREST DARBY RANGER DISTRICT	DRAWING TITLE: PROJECT MAP	DATE: DATE 12/20/2024	DESIGNER: J.PINTOK	CHECKED: J. STUART	DWG SHEET NO. 2
				NO. / REVISION DESCRIPTION / BY / DATE			SHEET 2 OF 14

SPOON McCOY TIMBER SALE		Road No.	716	734	13225	13228	62895	Grand Totals
		MILES	5.08	4.20	4.21	0.32	0.70	14.51
		CON/RECON	RECON	RECON	RECON	RECON	RECON	
Pay Item	Description	UNITS						
15101	Mobilization	LS	ALL	ALL	ALL	ALL	ALL	1
15201	Drainage Structure Survey and Staking	EA		2				2
20209	Selective Clearing, Type Roadside, Disposal Method (f)	MI	1.48	2.06		0.32	0.70	4.56
20421	Drainage Excavation, Tolerance Class F, Compaction Method 3	EA				4		4
20425	Drainage Excavation, Type II Dip, Tolerance Class A, Compaction Method 2	EA	20	22	6			48
21201	Linear Grading, Compaction method C, Disposal Method (k)	CY		0.95				0.95
30316	Roadway Reconditioning, Compaction Method 2	MI	5.08	4.20	4.21	0.32	0.70	14.51
60201	24-inch pipe culvert, CMP, gage 16, Compaction Method 2	FT		80				80

GENERAL NOTES:

1. SPECIFICATIONS: MATERIALS AND CONSTRUCTION OF THIS PROJECT SHALL BE IN ACCORDANCE WITH THE STANDARD SPECIFICATION FOR CONSTRUCTION OF ROADS AND BRIDGES ON FEDERAL HIGHWAY PROJECTS (FP 14), FP 14 AND ALL APPLICABLE FOREST SERVICE SPECIAL SPECIFICATIONS (FSSS).
2. CONTRACTOR IS RESPONSIBLE FOR MAINTAINING HAUL ROUTE DURING AND AFTER PERIODS OF HAUL IN A MANNER THAT KEEPS ROUTES SAFE AND ADEQUATELY MAINTAINED TO ACCOMMODATE PUBLIC TRAFFIC. DUST CONTROL IS REQUIRED DURING PERIODS OF ACTIVE HAUL AS REQUIRED BY SECTION 158. DEVELOP WATER SOURCES ON FOREST SERVICE LAND IN ACCORDANCE WITH FSSS 170. DUST CONTROL IS INCIDENTAL TO ITEM 15101.
3. TRAFFIC CONTROL IS THE RESPONSIBILITY OF THE CONTRACTOR, SEE 156 - PUBLIC TRAFFIC.
4. SPECIFICATION 157 - PROTECT AGAINST SOIL EROSION AND SEDIMENTATION DURING CONSTRUCTION IN ACCORDANCE WITH FP 14 SECTION 157. CONTRACTOR SHALL PREPARE AND SUBMIT A SOIL EROSION AND SEDIMENT CONTROL PLAN TO C.O. FOR APPROVAL. PLAN SHALL INCLUDE DRAWINGS AND WRITTEN OUTLINE ILLUSTRATING AND DESCRIBING PROPOSED LAYOUT AND METHODS.
5. ITEMS 204 AND 303 - UNLESS OTHERWISE SPECIFIED, DISPOSE OF ALL UNSUITABLE OR EXCESS MATERIAL AT THE WASTE SITE IDENTIFIED BY THE C.O.
6. ITEM 30207 - AGGREGATE SURFACE COURSE: A GOVERNMENT SOURCE OF CRUSHED AGGREGATE IS AVAILABLE FOR THIS PROJECT, LOCATED IN THE JIM HELL PIT, MP 14.3 ON US HWY 93 SOUTH OF DARBY MONTANA. THE LOCATION OF THE AGGREGATE IS APPROXIMATELY 16 MILES FROM THE PROJECT SITE

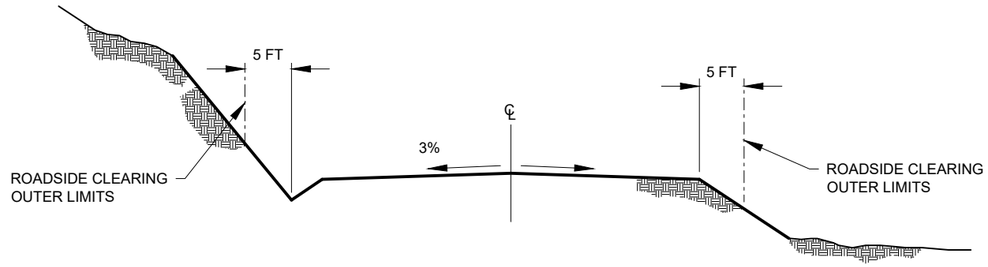

ROAD RECONDITIONING CROWN

NOT TO SCALE

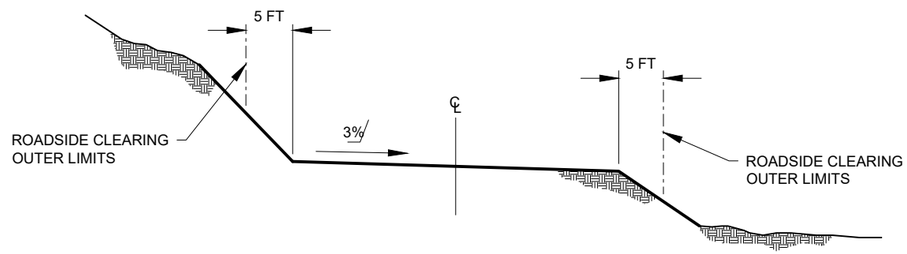

ROAD RECONDITIONING OUTSLOPE

NOT TO SCALE

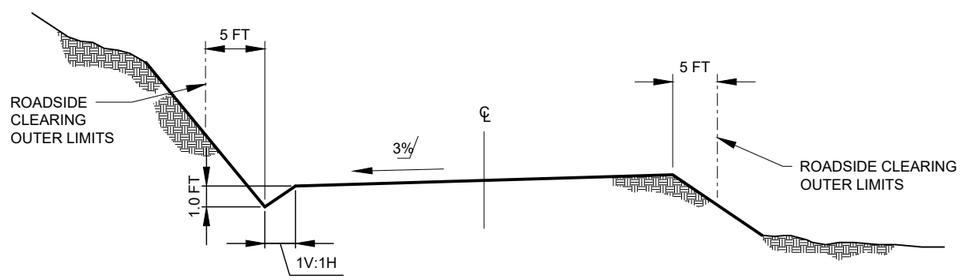

ROAD RECONDITIONING W/DITCH

NOT TO SCALE

1/ INSLOPE, OUTSLOPE, OR CROWN WHEN SPECIFIED IN THE WORKLIST. OTHERWISE MAINTAIN EXISTING.

9/28/18 07:07 MARKL F:_CAD STANDARDS\AGENCY STANDARDS\FOREST SERVICE\NFS-CTB.DWG;

USDA United States Department of Agriculture Forest Service	01 NORTHERN REGION	PROJECT NAME: SPOON McCOY TIMBER SALE — BITTERROOT NATIONAL FOREST — DARBY RANGER DISTRICT	DRAWING TITLE: ROAD RECONDITIONING	DATE: DATE 12/20/2024	DESIGNER: J.PINTOK	CHECKED: J. STUART
				NO. / REVISION DESCRIPTION / BY / DATE	DWG SHEET NO. 4	SHEET 4 OF 14

SELECTIVE CLEARING DETAIL
NOT TO SCALE

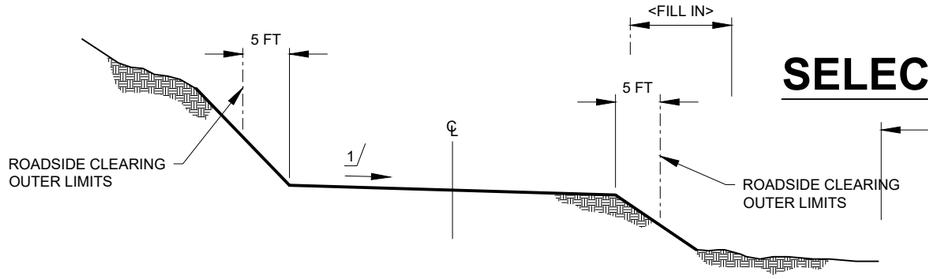

ROADSIDE CLEARING AND ROAD RECONDITIONING

NOT TO SCALE

1/ INSLOPE, OUTSLOPE, OR CROWN WHEN SPECIFIED IN THE WORKLIST. OTHERWISE MAINTAIN EXISTING.

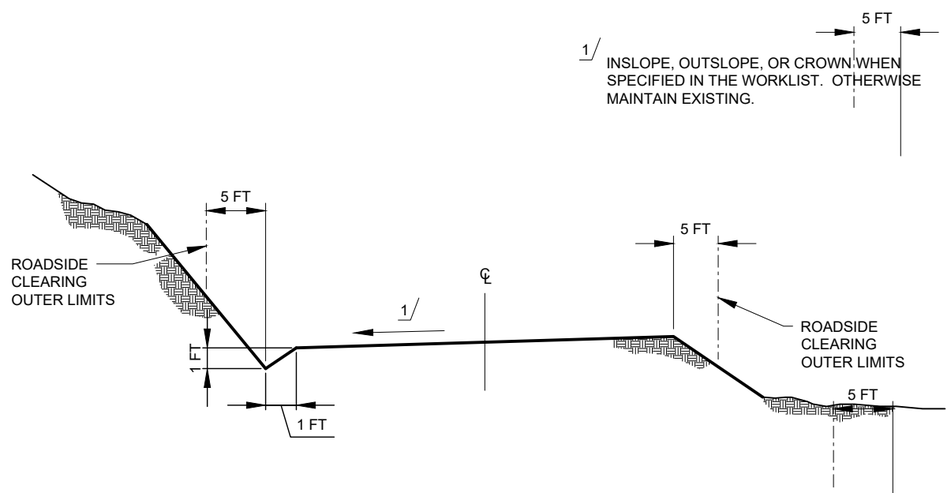

ROADSIDE CLEARING AND ROAD RECONDITIONING W/DITCH

NOT TO SCALE

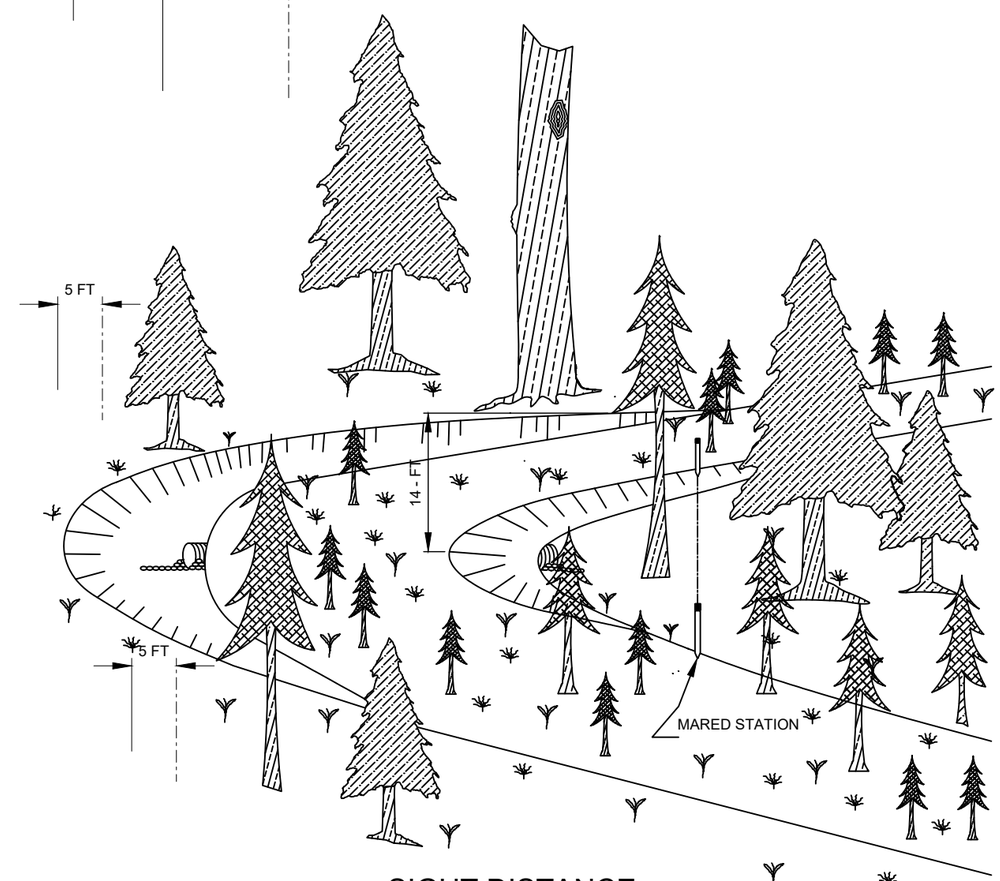

SIGHT DISTANCE

NOTES:

1. THE AREA OF SIGHT DISTANCE CLEARING WILL BE FROM THE ROADSIDE CLEARING LIMIT TO A LINE OF SIGHT BETWEEN THE BEGINNING AND THE ENDING STATIONS MARKED ON THE GROUND. SIGHT DISTANCE CLEARING IS INCLUDED IN ROADSIDE CLEARING LIMITS AT STAKED LOCATIONS.

9/28/18 07:07 MARKL F:\ CAD STANDARDS\AGENCY STANDARDS\FOREST SERVICE\NFS-CTB.DWG;

USDA Forest Service United States Department of Agriculture	01 NORTHERN REGION	PROJECT NAME: SPOON McCOY TIMBER SALE, BITTERROOT NATIONAL FOREST, DARBY RANGER DISTRICT	DRAWING TITLE: ROADWAY CLEARING DETAIL	DATE: DATE 12/20/2024	DESIGNER: J.PINTOK	CHECKED: J. STUART	DWG SHEET NO. 5
				NO. / REVISION DESCRIPTION / BY / DATE			SHEET 5 OF 14

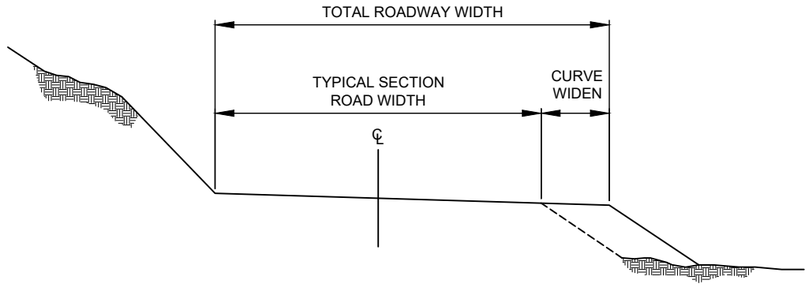

FILL SLOPE CURVE WIDENING

NOT TO SCALE

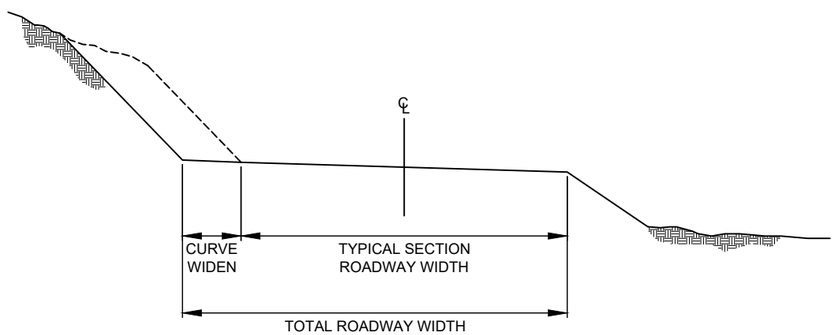

CUT SLOPE CURVE WIDENING

NOT TO SCALE

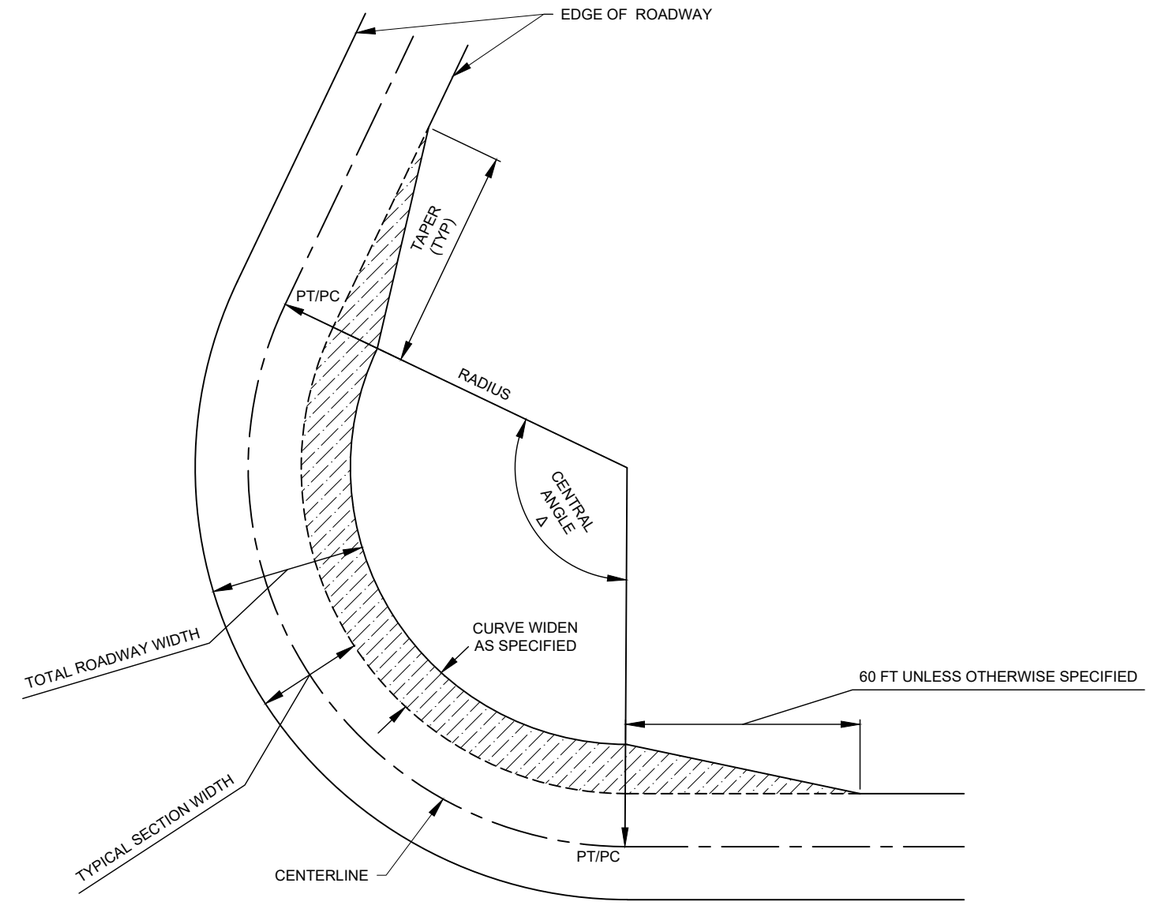

Route No	Mile Post	Curve Radius (ft)	Curve Deltal Angle	Length of Curve (ft)	Taper Length (ft)	Curve Widenin g(ft)
734	3.424	50	115	101.5	60	7.5
734	3.876	50	90	79.5	60	7

NOTES:
1. ADD HORIZONTAL CURVE WIDENING TO THE INSIDE OF CURVES. WIDENING APPLIES TO THE ROADWAY THROUGH THE ENTIRE CURVE FROM PC TO PT.

9/28/18 07:07 MARKL F:\ CAD STANDARDS\AGENCY STANDARDS\FOREST SERVICE\NFS-CTB.DWG;

United States Department of Agriculture
Forest Service

01
NORTHERN REGION

PROJECT NAME
SPOON McCOY TIMBER SALE
BITTERROOT NATIONAL FOREST
DARBY RANGER DISTRICT

DRAWING TITLE
CURVE WIDEN DETAIL

DATE	DESIGNER	CHECKED	DWG SHEET NO.	SHEET
DATE 12/20/2024	J.PINTOK	J. STUART	6	6 OF 14

NO.	REVISION DESCRIPTION	BY	DATE
△			
△			
△			

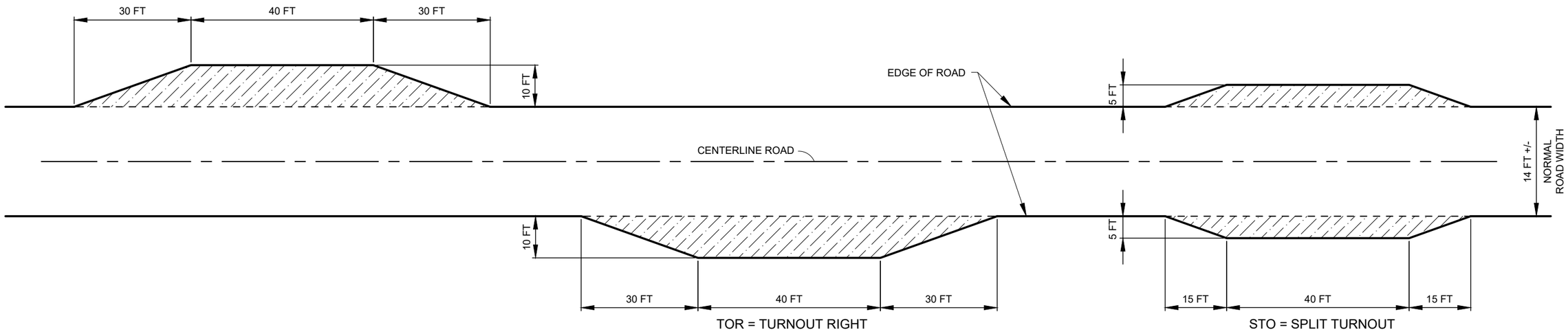

TURNOUT DETAIL

NOT TO SCALE

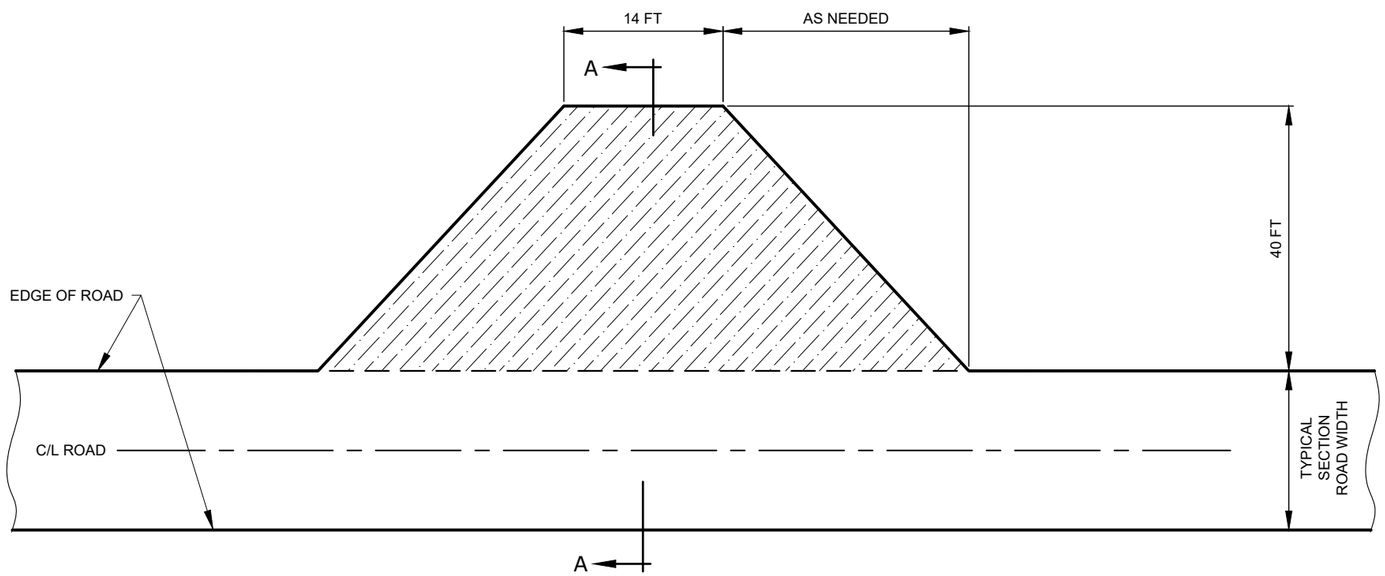

PLAN VIEW

TURNAROUND DETAIL

NOT TO SCALE

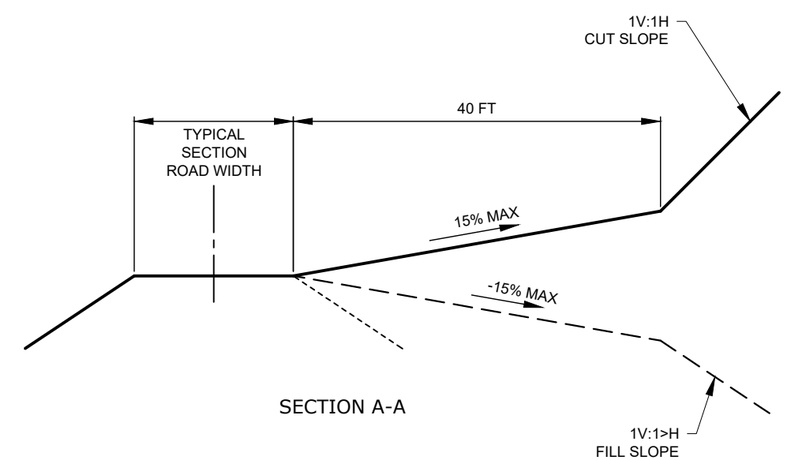

SECTION A-A

9/28/18 07:07 MARKL F:_CAD STANDARDS\AGENCY STANDARDS\FOREST SERVICE\WFS-CTB.DWG;

USDA United States Department of Agriculture Forest Service	01 NORTHERN REGION	PROJECT NAME: SPOON McCOY TIMBER SALE BITTERROOT NATIONAL FOREST DARBY RANGER DISTRICT	DRAWING TITLE: TURNOUT AND TURNAROUND DETAILS	DATE: DATE 12/20/2024 DESIGNER: J.PINTOK CHECKED: J. STUART	DWG SHEET NO. 7	SHEET 7 OF 14

NO.	REVISION DESCRIPTION	BY	DATE
△			
△			
△			

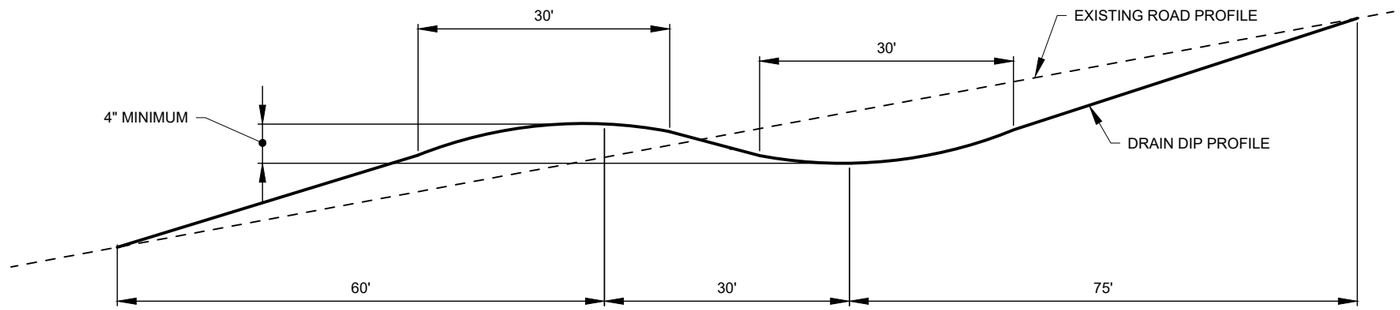

DRAIN DIP - TYPE II

NOT TO SCALE

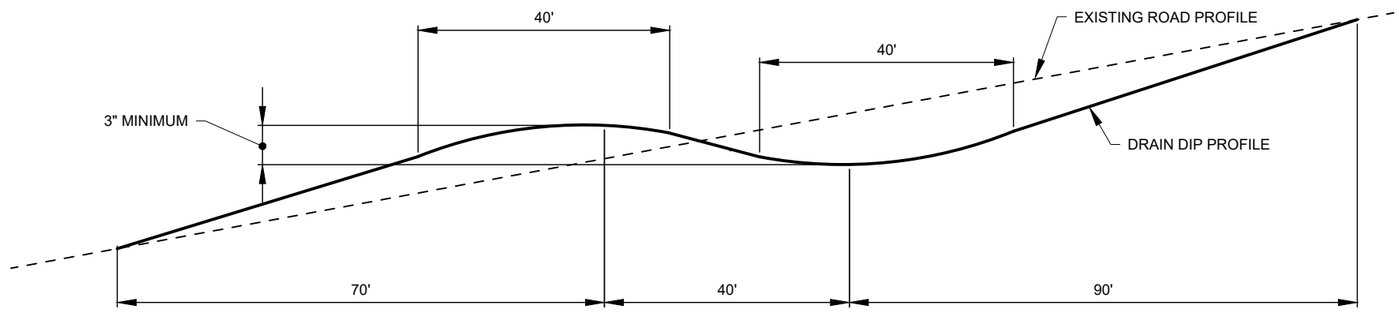

DRAIN DIP - TYPE I

NOT TO SCALE

NOTES:
1. CROSS SLOPE OF THE LOW POINT DRAINLINE SHALL BE 5%.
2. SKEW OF DRAINLINE SHALL BE 0-25 DEGREES.
3. UNLESS OTHERWISE SPECIFIED IN THE WORKLIST DO NOT INTERCEPT THE ROADWAY DITCH.

9/28/18 07:07 MARKL F:_CAD STANDARDS\AGENCY STANDARDS\FOREST SERVICE\FS-CTB.DWG;

USDA United States Department of Agriculture Forest Service	01 NORTHERN REGION	PROJECT NAME: SPOON McCOY TIMBER SALE, BITTERROOT NATIONAL FOREST, DARBY RANGER DISTRICT	DRAWING TITLE: DRAIN DIP DETAIL	DATE: DATE 12/20/2024	DESIGNER: J.PINTOK	CHECKED: J. STUART	DWG SHEET NO. 8
				NO. / REVISION DESCRIPTION / BY / DATE			SHEET 8 OF 14

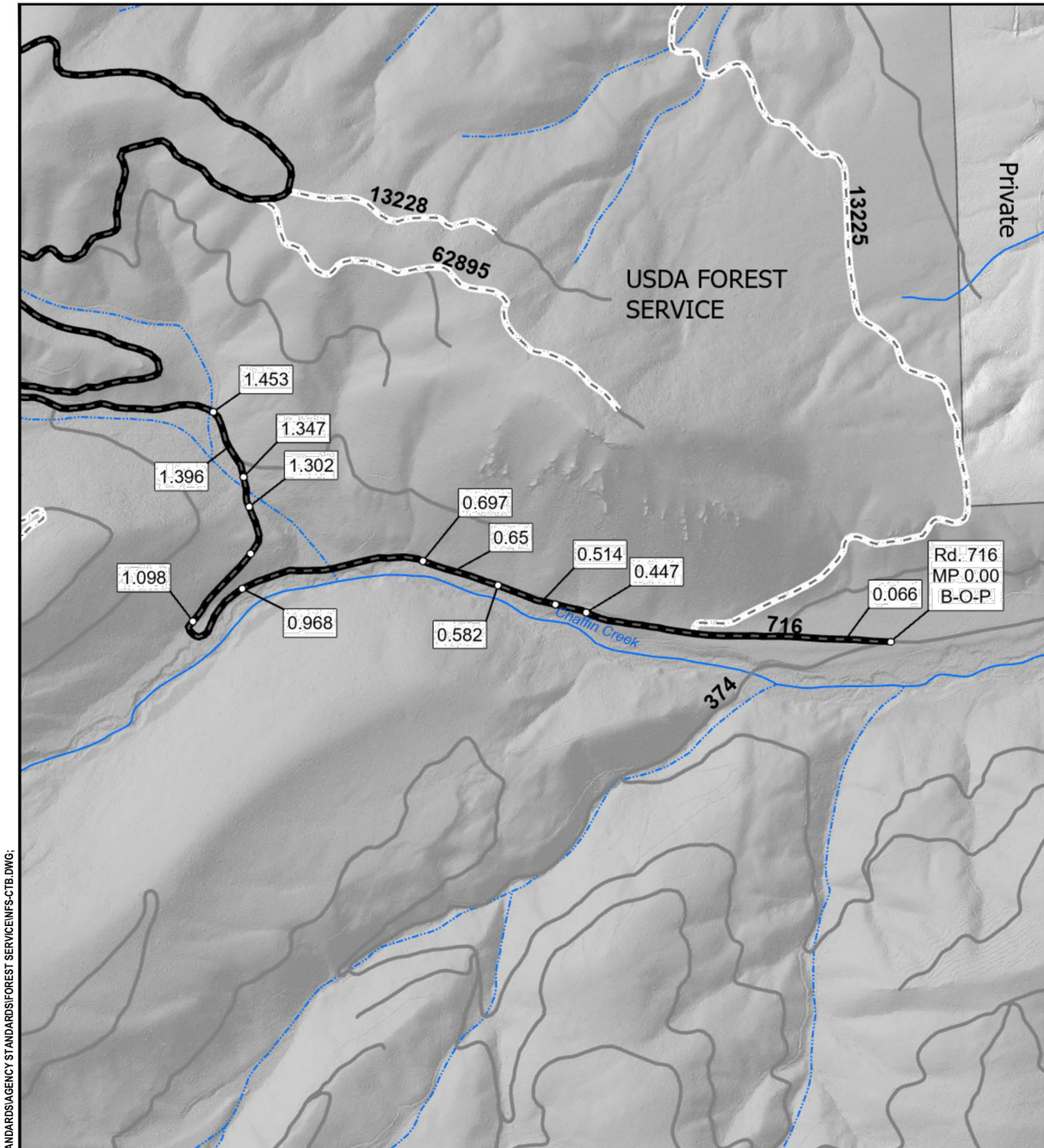

RECONSTRUCTION WORKLIST

Road # 716

BEG M.P,	END M.P.	PAY ITEM	WORK DESCRIPTION	QUANTITY	UNITS
0.000	5.08	30316	Roadway Reconditioning, Compaction Method 2	5.08	MILE
0.447			Existing Cattle Guard	-	-
0.494	0.65	20209	Selective Clearing, Type Roadside, Disposal Method (k)	0.16	MILE
0.582			Existing CMP, Ditch Relief	-	-
0.697			Existing CMP, Ditch Relief	-	-
0.968			Existing CMP, Ditch Relief	-	-
1.098			Existing CMP, Ditch Relief, Begin Rock Lined Ditch Left	-	-
1.228			Existing CMP, Ditch Relief	-	-
1.302			End Rock Lined Ditch Left	-	-
1.347			Existing CMP, Ditch Relief	-	-
1.453			Existing CMP, Ditch Relief	-	-

9/28/18 07:07 MARKL F:_CAD STANDARDS\AGENCY STANDARDS\FOREST SERVICE\NFS-CTB.DWG;

USDA
United States Department of Agriculture
Forest Service

01
NORTHERN REGION

PROJECT NAME
SPOON McCOY TIMBER SALE
BITTERROOT NATIONAL FOREST
DARBY RANGER DISTRICT

DRAWING TITLE
WORKLIST 716

DATE	DESIGNER	CHECKED	DWG SHEET NO.	SHEET
DATE 12/20/2024	J.PINTOK	J. STUART	9	9 OF 14

NO.	REVISION DESCRIPTION	BY	DATE
△			
△			
△			

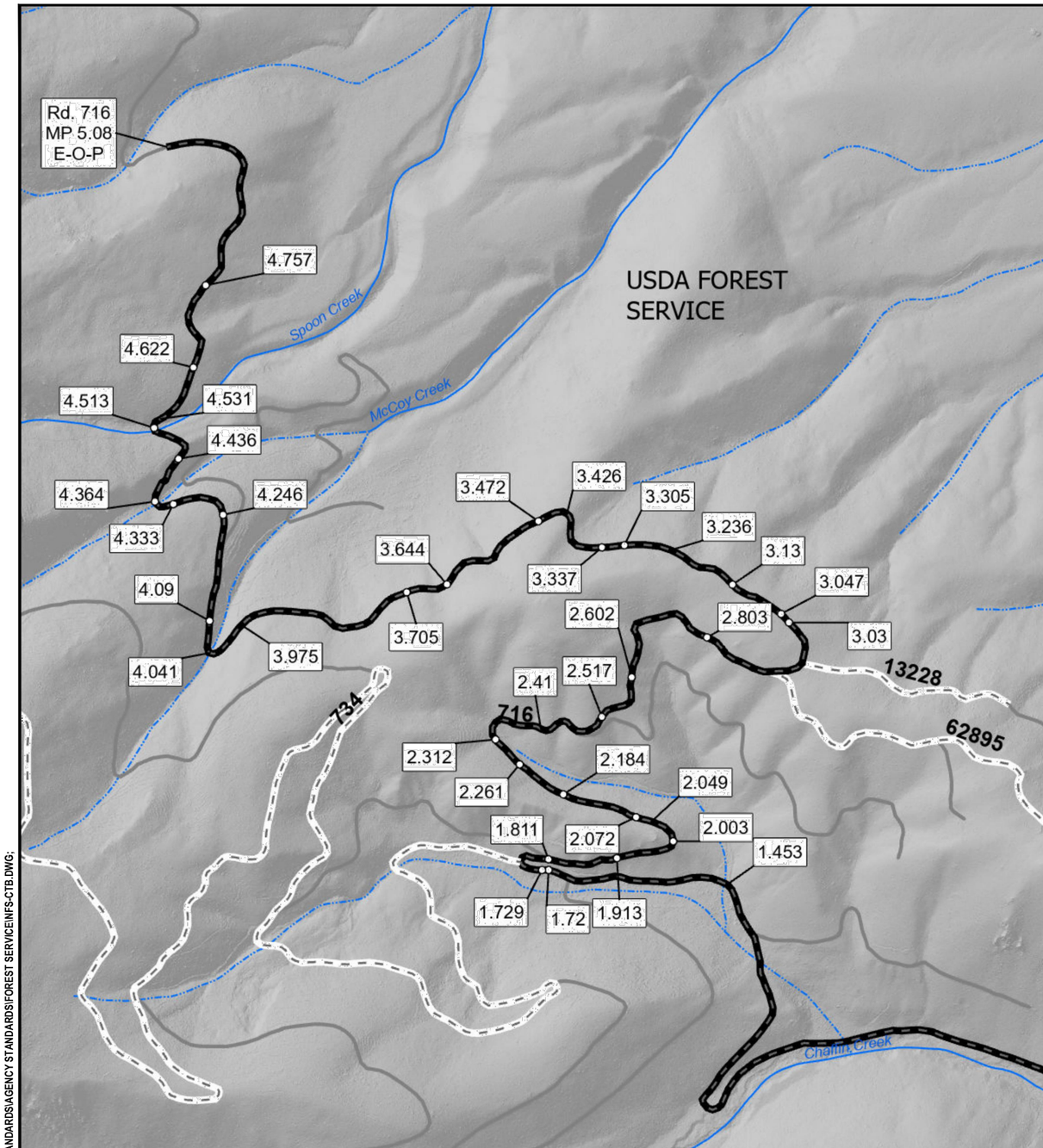

RECONSTRUCTION WORKLIST

Road # 716

BEG M.P.	END M.P.	PAY ITEM	WORK DESCRIPTION	QUANTITY	UNITS
1.720			Existing CMP, Ditch Relief	-	-
1.729		20425	Drainage Excavation, Type II Drain Dip, Tolerance Class A, Compaction Method 2	1	EA
1.811		20425	Drainage Excavation, Type II Drain Dip, Tolerance Class A, Compaction Method 2	1	EA
1.913		20425	Drainage Excavation, Type II Drain Dip, Tolerance Class A, Compaction Method 2	1	EA
2.003	2.41	20209	Selective Clearing, Type Roadside, Disposal Method (k)	0.41	MILE
2.072		20425	Drainage Excavation, Type II Drain Dip, Tolerance Class A, Compaction Method 2	1	EA
2.184		20425	Drainage Excavation, Type II Drain Dip, Tolerance Class A, Compaction Method 2	1	EA
2.261		20425	Drainage Excavation, Type II Drain Dip, Tolerance Class A, Compaction Method 2	1	EA
2.312			Existing CMP, Ditch Relief	-	MILE
2.517		20425	Drainage Excavation, Type II Drain Dip, Tolerance Class A, Compaction Method 2	1	EA
2.602		20425	Drainage Excavation, Type II Drain Dip, Tolerance Class A, Compaction Method 2	1	EA
2.803		20425	Drainage Excavation, Type II Drain Dip, Tolerance Class A, Compaction Method 2	1	EA
3.030		20425	Drainage Excavation, Type II Drain Dip, Tolerance Class A, Compaction Method 2	1	EA
3.047	3.236	20209	Selective Clearing, Type Roadside, Disposal Method (k)	0.19	MILE
3.130		20425	Drainage Excavation, Type II Drain Dip, Tolerance Class A, Compaction Method 2	1	EA
3.305		20425	Drainage Excavation, Type II Drain Dip, Tolerance Class A, Compaction Method 2	1	EA
3.337	3.426		Selective Clearing, Type Roadside, Disposal Method (k)	0.10	MILE
3.472		20425	Drainage Excavation, Type II Drain Dip, Tolerance Class A, Compaction Method 2	1	EA
3.631		20425	Drainage Excavation, Type II Drain Dip, Tolerance Class A, Compaction Method 2	1	EA
3.644	3.975	20209	Selective Clearing, Type Roadside, Disposal Method (k)	0.33	MILE
3.705		20425	Drainage Excavation, Type II Drain Dip, Tolerance Class A, Compaction Method 2	1	EA
4.090		20425	Drainage Excavation, Type II Drain Dip, Tolerance Class A, Compaction Method 2	1	EA
4.246	4.531	20209	Selective Clearing, Type Roadside, Disposal Method (k)	0.29	MILE
4.333		20425	Drainage Excavation, Type II Drain Dip, Tolerance Class A, Compaction Method 2	1	EA
4.364			Existing CMP, Live Stream	-	-
4.436		20425	Drainage Excavation, Type II Drain Dip, Tolerance Class A, Compaction Method 2	1	EA
4.513			Existing CMP, Live Stream	-	-
4.622		20425	Drainage Excavation, Type II Drain Dip, Tolerance Class A, Compaction Method 2	1	EA
4.757		20425	Drainage Excavation, Type II Drain Dip, Tolerance Class A, Compaction Method 2	1	EA

9/28/18 07:07 MARKL F:\ CAD STANDARDS\AGENCY STANDARDS\FOREST SERVICE\MFS-CTB.DWG;

United States Department of Agriculture
Forest Service

01
NORTHERN REGION

PROJECT NAME
SPOON McCOY TIMBER SALE
BITTERROOT NATIONAL FOREST
DARBY RANGER DISTRICT

DRAWING TITLE
WORKLIST 716 (2)

DATE	DESIGNER	CHECKED	DWG SHEET NO.	SHEET
DATE 12/20/2024	J.PINTOK	A. RICHARDSON	10	10 OF 14

NO.	REVISION DESCRIPTION	BY	DATE
△			
△			
△			

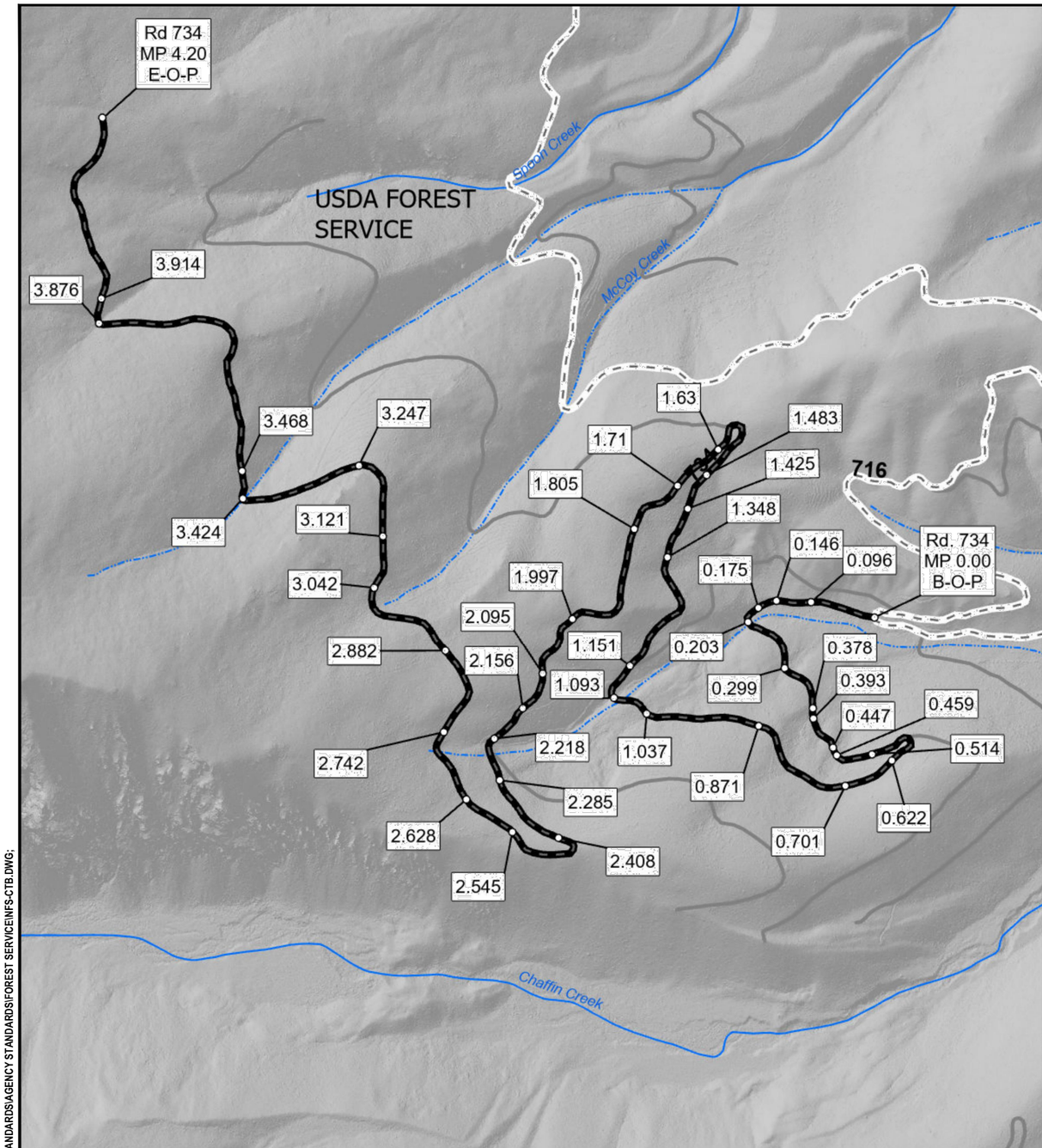

RECONSTRUCTION WORKLIST

Road # 734

BEG M.P.	END M.P.	PAY ITEM	WORK DESCRIPTION	QUANTITY	UNITS
0.000	4.200	30316	Roadway Reconditioning, Compaction Method 2	4.20	MILE
0.096			Maintain Existing Drain Dip	-	-
0.146			Existing CMP, Ditch Relief	-	-
0.175			Maintain Existing Drain Dip	-	-
0.203			Existing CMP, Live Stream	-	-
0.212	0.431	20209	Selective Clearing, Type Roadside, Disposal Method (k)	0.43	MILE
0.299			Existing CMP, Ditch Relief	-	-
0.378			Maintain Existing Drain Dip	-	-
0.393			Existing CMP, Ditch Relief	-	-
0.447			Maintain Existing Drain Dip	-	-
0.459			Existing CMP, Ditch Relief	-	-
0.468	1.111	20209	Selective Clearing, Type Roadside, Disposal Method (k)	0.64	MILE
0.514			Maintain Existing Drain Dip	-	-
0.622			Maintain Existing Drain Dip	-	-
0.701			Maintain Existing Drain Dip	-	-
0.871		20425	Drainage Excavation, Type II Drain Dip, Tolerance Class A, Compaction Method 2	1	EA
1.037			Existing CMP, Ditch Relief	-	-
1.093			Existing CMP, Live Stream	-	-
1.151		20425	Drainage Excavation, Type II Drain Dip, Tolerance Class A, Compaction Method 2	1	EA
1.225		20425	Drainage Excavation, Type II Drain Dip, Tolerance Class A, Compaction Method 2	1	EA
1.298	1.557	20209	Selective Clearing, Type Roadside, Disposal Method (k)	0.26	MILE
1.348		20425	Drainage Excavation, Type II Drain Dip, Tolerance Class A, Compaction Method 2	1	EA
1.425			Maintain Existing Drain Dip	-	-
1.483		20425	Drainage Excavation, Type II Drain Dip, Tolerance Class A, Compaction Method 2	1	EA
1.630		20425	Drainage Excavation, Type II Drain Dip, Tolerance Class A, Compaction Method 2	1	EA
1.710		20425	Drainage Excavation, Type II Drain Dip, Tolerance Class A, Compaction Method 2	1	EA
1.805		20425	Drainage Excavation, Type II Drain Dip, Tolerance Class A, Compaction Method 2	1	EA
1.837	1.948	20209	Selective Clearing, Type Roadside, Disposal Method (k)	0.11	MILE
1.997		20425	Drainage Excavation, Type II Drain Dip, Tolerance Class A, Compaction Method 2	1	EA
2.095		20425	Drainage Excavation, Type II Drain Dip, Tolerance Class A, Compaction Method 2	1	EA
2.156		20425	Drainage Excavation, Type II Drain Dip, Tolerance Class A, Compaction Method 2	1	EA
2.218		20425	Drainage Excavation, Type II Drain Dip, Tolerance Class A, Compaction Method 2	1	EA
2.239	2.43	20209	Selective Clearing, Type Roadside, Disposal Method (k)	0.19	MILE
2.285		20425	Drainage Excavation, Type II Drain Dip, Tolerance Class A, Compaction Method 2	1	EA
2.408		20425	Drainage Excavation, Type II Drain Dip, Tolerance Class A, Compaction Method 2	1	EA
2.545		20425	Drainage Excavation, Type II Drain Dip, Tolerance Class A, Compaction Method 2	1	EA
2.546	2.755	20209	Selective Clearing, Type Roadside, Disposal Method (k)	0.21	MILE
2.628		20425	Drainage Excavation, Type II Drain Dip, Tolerance Class A, Compaction Method 2	1	EA
2.742		20425	Drainage Excavation, Type II Drain Dip, Tolerance Class A, Compaction Method 2	1	EA
2.829	3.044	20209	Selective Clearing, Type Roadside, Disposal Method (k)	0.22	MILE
2.882		20425	Drainage Excavation, Type II Drain Dip, Tolerance Class A, Compaction Method 2	1	EA
3.042		20425	Drainage Excavation, Type II Drain Dip, Tolerance Class A, Compaction Method 2	1	EA
3.121		20425	Drainage Excavation, Type II Drain Dip, Tolerance Class A, Compaction Method 2	1	EA
3.247	4.2	21201	Linear Grading, Compaction method C, Disposal Method (k)	1	EA
3.424		15201	Drainage Structure Survey and Staking	1	EA
3.424		60201	24-inch pipe culvert, CMP, gage 16, Compaction Method 2	40	LF
3.424		15201	Drainage Structure Survey and Staking	1	EA
3.468		20425	Drainage Excavation, Type II Drain Dip, Tolerance Class A, Compaction Method 2	1	EA
3.876		15201	Drainage Structure Survey and Staking	1	EA
3.876		60201	24-inch pipe culvert, CMP, gage 16, Compaction Method 2	40	LF
3.914		20425	Drainage Excavation, Type II Drain Dip, Tolerance Class A, Compaction Method 2	1	EA
4.200			EOR	-	

9/28/18 07:07 MARKL F:_CAD STANDARDS\AGENCY STANDARDS\FOREST SERVICE\NFS-CTB.DWG;

USDA FOREST SERVICE

United States Department of Agriculture
Forest Service

01
NORTHERN REGION

PROJECT NAME
SPOON McCOY TIMBER SALE
BITTERROOT NATIONAL FOREST
DARBY RANGER DISTRICT

DRAWING TITLE
WORKLIST 734

DATE	DESIGNER	CHECKED	DWG SHEET NO.	SHEET
DATE	J.PINTOK	A. RICHARDSON	11	11 OF 14

NO.	REVISION DESCRIPTION	BY	DATE
△			
△			
△			

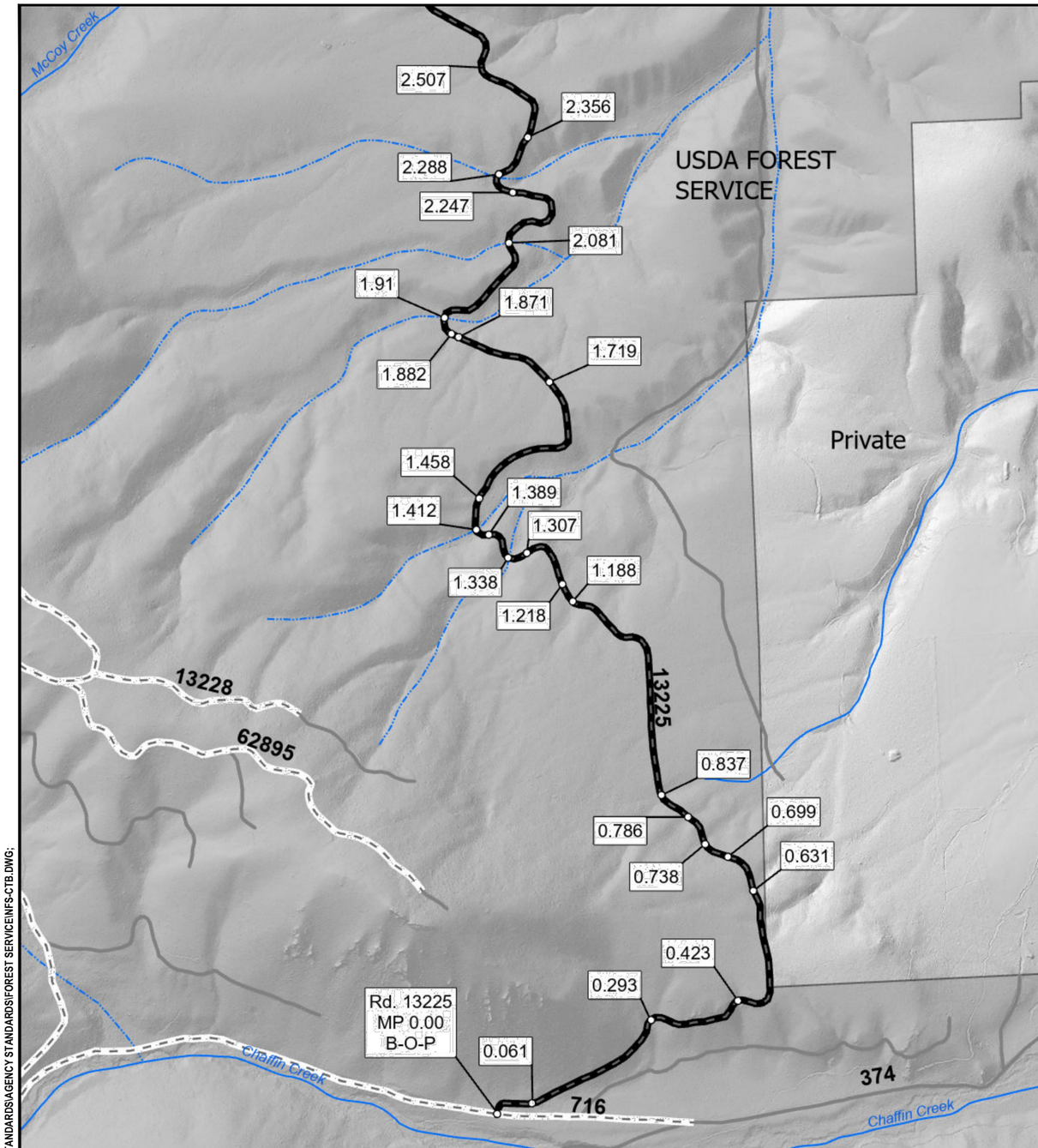

RECONSTRUCTION WORKLIST

Road # 13225

BEG M.P.	END M.P.	PAY ITEM	WORK DESCRIPTION	QUANTITY	UNITS
0.000	4.21	30316	Roadway Reconditioning, Compaction Method 2	$ 4.21	MILE
0.061			Existing gate	$ -	-
0.293			Existing CMP, Draw Relief	$ -	-
0.423			Existing CMP, Draw Relief	$ -	-
0.631			Existing CMP, Draw Relief		-
0.699		20425	Drainage Excavation, Type II Drain Dip, Tolerance Class A, Compaction Method 2	$ 1	EA
0.738			Existing CMP, Draw Relief	$ -	-
0.786			Existing CMP, Draw Relief	$ -	-
0.837			Existing CMP, Draw Relief	$ -	-
1.188			Existing CMP, Draw Relief	$ -	-
1.218			Existing CMP, Draw Relief	$ -	-
1.307		20425	Drainage Excavation, Type II Drain Dip, Tolerance Class A, Compaction Method 2	$ 1	EA
1.338			Existing CMP, Draw Relief	$ -	-
1.389		20425	Drainage Excavation, Type II Drain Dip, Tolerance Class A, Compaction Method 2	$ 1	EA
1.412			Existing CMP, Draw Relief	$ -	-
1.458			Existing CMP, Ditch Relief	$ -	-
1.719			Maintain Existing Drain Dip	$ -	-
1.871			Existing CMP, Draw Relief	$ -	-
1.882			Existing CMP, Draw Relief	$ -	-
1.910			Existing CMP, Draw Relief	$ -	-
2.081			Existing CMP, Draw Relief	$ -	-
2.247			Maintain Existing Drain Dip	$ -	-
2.288			Existing CMP, Draw Relief	$ -	-
2.356			Existing CMP, Draw Relief	$ -	-
2.507			Existing CMP, Draw Relief	$ -	-

9/28/18 07:07 MARKL F:_CAD STANDARDS\AGENCY STANDARDS\FOREST SERVICE\NFS-CTB.DWG;

United States Department of Agriculture
Forest Service

01
NORTHERN REGION

PROJECT NAME
SPOON McCOY TIMBER SALE
BITTERROOT NATIONAL FOREST
DARBY RANGER DISTRICT

DRAWING TITLE
WORKLIST 13225

DATE	DESIGNER	CHECKED	DWG SHEET NO.	SHEET
DATE	J.PINTOK	A. RICHARDSON	12	12 OF 14

NO.	REVISION DESCRIPTION	BY	DATE
△			
△			
△			

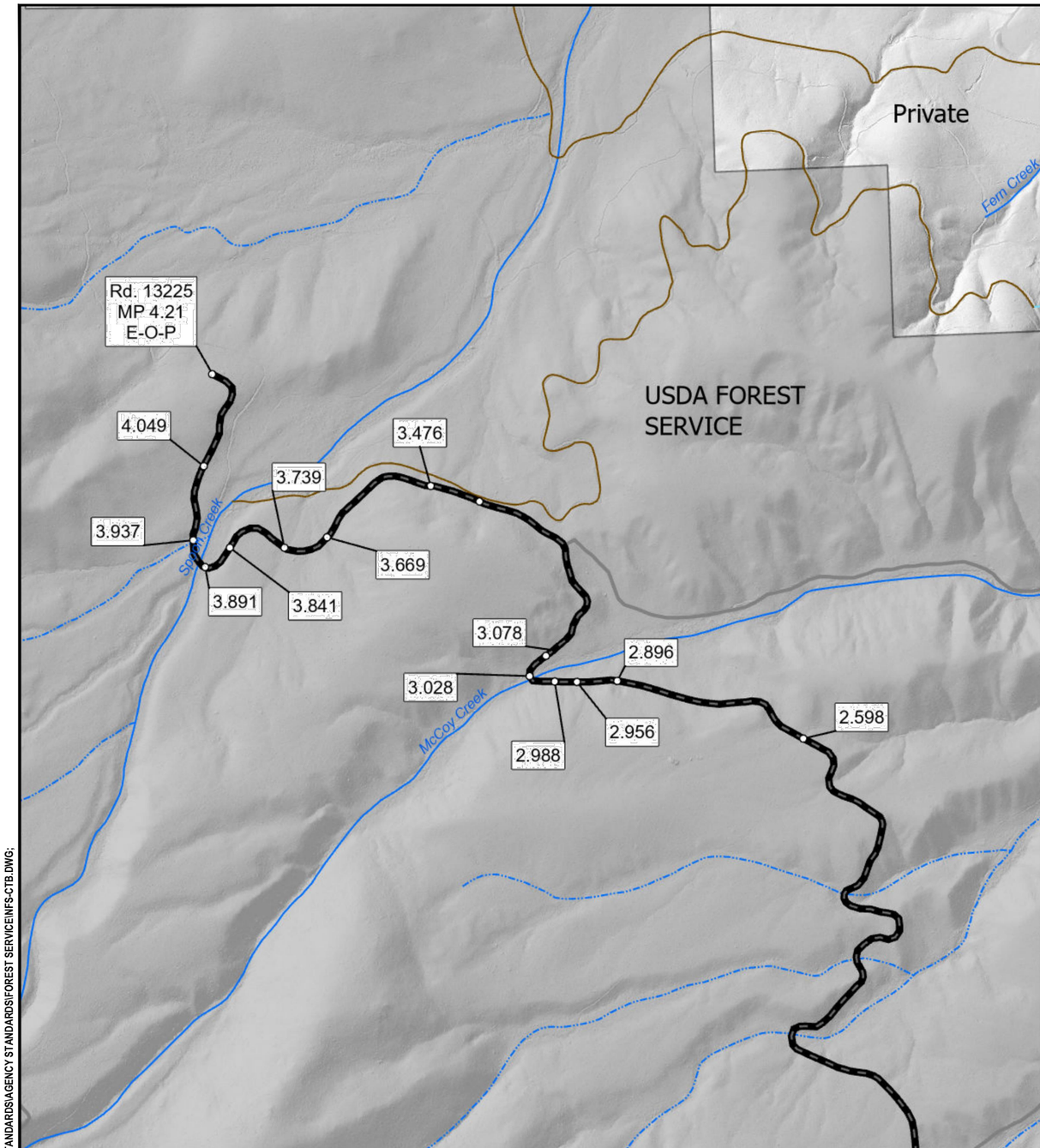

RECONSTRUCTION WORKLIST

Road # 13225

BEG M.P.	END M.P.	PAY ITEM	WORK DESCRIPTION	QUANTITY	UNITS
2.60			Existing CMP, Draw Relief	-	-
2.90			Maintain Existing Drain Dip	-	-
2.96			Maintain Existing Drain Dip	-	-
2.99		20425	Drainage Excavation, Type II Drain Dip, Tolerance Class A, Compaction Method 2	1	EA
3.03			Existing CMP, Live Stream	-	-
3.08		20425	Drainage Excavation, Type II Drain Dip, Tolerance Class A, Compaction Method 2	1	EA
3.40			Sag	-	-
3.48			Maintain Existing Drain Dip	-	-
3.67			Existing CMP, Draw Relief	-	-
3.74			Existing CMP, Draw Relief	-	-
3.84		20425	Drainage Excavation, Type II Drain Dip, Tolerance Class A, Compaction Method 2	1	EA
3.89			Existing CMP, Live Stream	-	-
3.94			Existing CMP, Draw Relief	-	-
4.05			Existing CMP, Draw Relief	-	-
4.21			EOR	-	-

9/28/18 07:07 MARKL F:_CAD STANDARDS\AGENCY STANDARDS\FOREST SERVICE\NFS-CTB.DWG;

USDA FOREST SERVICE

United States Department of Agriculture
Forest Service

01
NORTHERN REGION

PROJECT NAME
SPOON McCOY TIMBER SALE
BITTERROOT NATIONAL FOREST
DARBY RANGER DISTRICT

DRAWING TITLE
WORKLIST 13225 (2)

DATE	DESIGNER	CHECKED	DWG SHEET NO.	SHEET
DATE	J.PINTOK	A. RICHARDSON	13	13 OF 14

NO.	REVISION DESCRIPTION	BY	DATE
△			
△			
△			

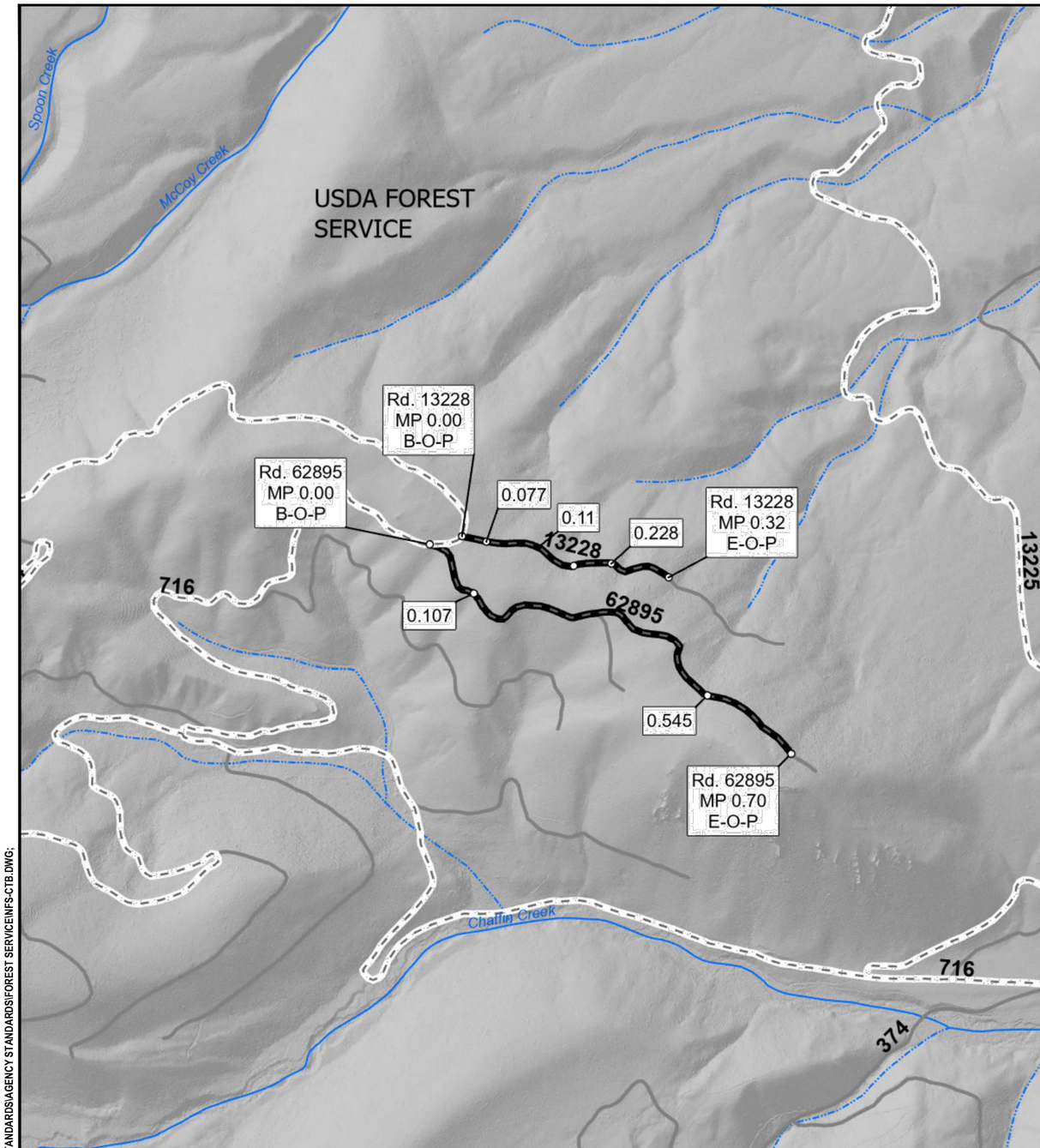

RECONSTRUCTION WORKLIST

Road #	13228				
BEG M.P.	**END M.P.**	**PAY ITEM**	**WORK DESCRIPTION**	**QUANTITY**	**UNITS**
0.00	0.32	30316	Roadway Reconditioning, Compaction Method 2	0.32	MILES
0.077		20421	Drainage Excavation, Tolerance Class F, Compaction Mentohd 3	1	EA
0.172		20421	Drainage Excavation, Tolerance Class F, Compaction Mentohd 3	1	EA
0.228		20421	Drainage Excavation, Tolerance Class F, Compaction Mentohd 3	1	EA
0.32		20421	Drainage Excavation, Tolerance Class F, Compaction Mentohd 3	1	EA

Road #	62895				
BEG M.P.	**END M.P.**	**PAY ITEM**	**WORK DESCRIPTION**	**QUANTITY**	**UNITS**
0	0.7	20209	Selective Clearing, Type Roadside, Disposal Method (k)	0.70	MILE
0	0.7	30316	Roadway Reconditioning, Compaction Method 2	0.70	MILE
0.107			Existing Gate	-	-
0.545			Reflector	-	-
0.7			EOP	-	-

9/28/18 07:07 MARKL F:_CAD STANDARDS\AGENCY STANDARDS\FOREST SERVICE\INFS-CTB.DWG;

USDA
United States Department of Agriculture
Forest Service

01
NORTHERN REGION

PROJECT NAME
SPOON MCCOY TIMBER SALE
BITTERROOT NATIONAL FOREST
DARBY RANGER DISTRICT

DRAWING TITLE
WORKLIST
13228-62895

DATE	DESIGNER	CHECKED	DWG SHEET NO.	SHEET
DATE	J.PINTOK	A. RICHARDSON	14	14 OF 14

NO.	REVISION DESCRIPTION	BY	DATE
△			
△			
△			