Fred Burr Helicopter Units
Draft Sale Area

Bitterroot National Forest
Stevensville Ranger District

Sheet 1 of 1

Date: 10/23/2025 Credits: jlbrewer

Legend

- Helicopter Landings
- Existing Road
- Pre-Sale Area
- Cutting Unit
- Township
- Section
- Forest Service
- Non-Forest Service

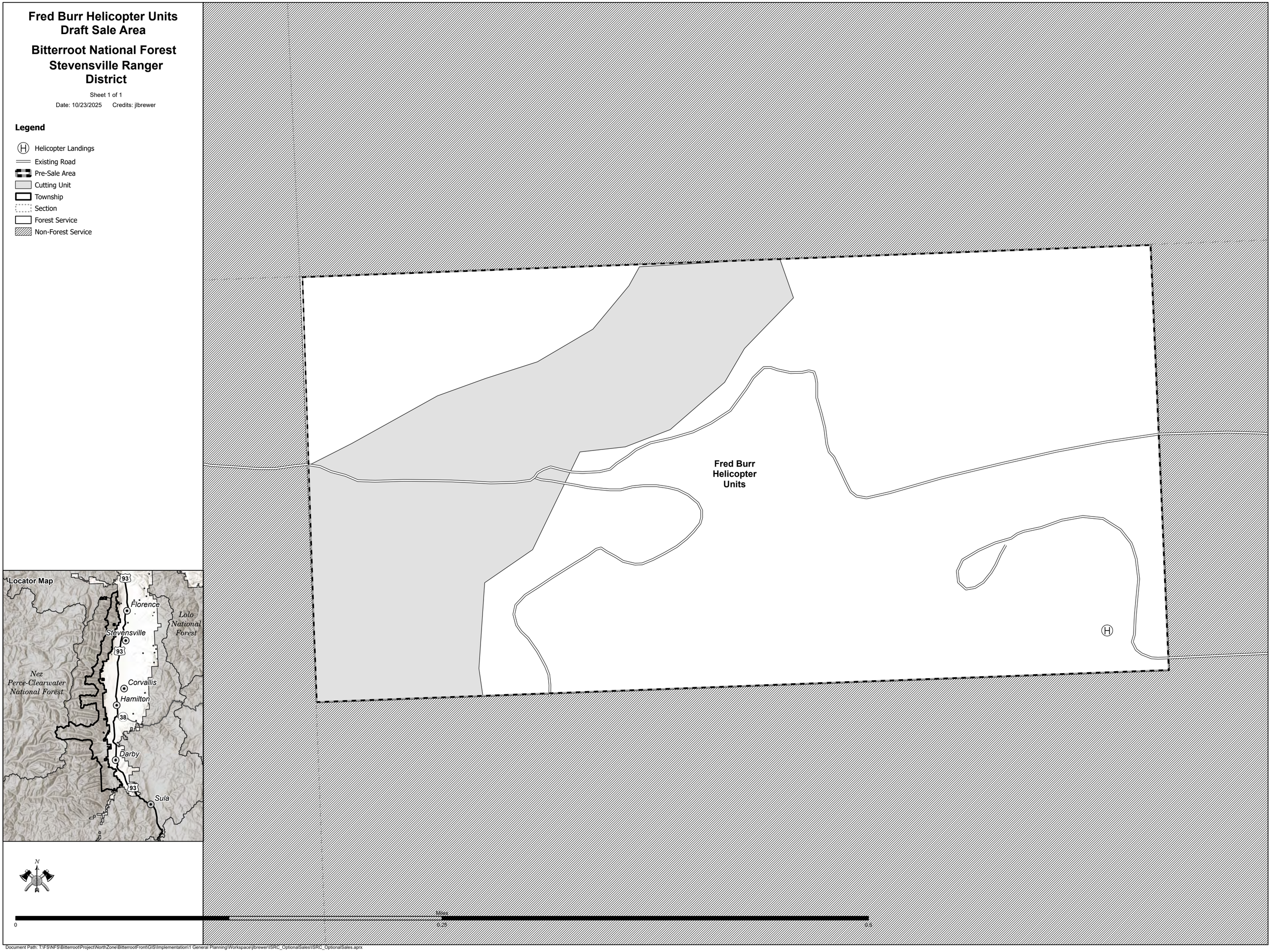

Document Path: T:\FS\NFS\Bitterroot\Project\NorthZone\BitterrootFront\GIS\Implementation\1 General Planning\Workspace\jlbrewer\ISRC_OptionalSales\ISRC_OptionalSales.aprx

Hart Trap
Draft Sale Area

Bitterroot National Forest
Darby-Sula Ranger District

Sheet 1 of 1

Date: 10/23/2025 Credits: jlbrewer

Legend

- Helicopter Landings
- Pre-Sale Area
- Cutting Unit
- Forest Service
- Non-Forest Service

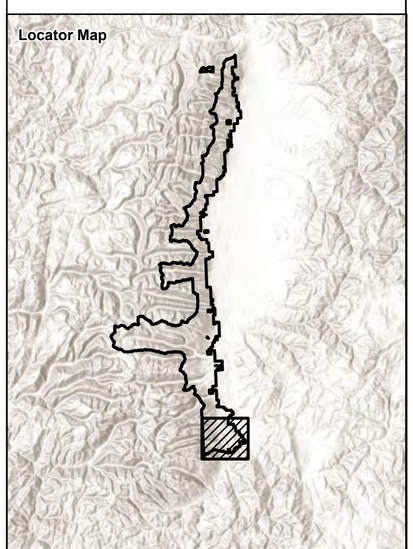

N

Miles

0 0.25 0.5

Document Path: T:\FS\NFS\Bitterroot\Project\NorthZone\BitterrootFront\GIS\Implementation\1 General Planning\Workspace\jlbrewer\ISRC_OptionalSales\ISRC_OptionalSales.aprx

Bear Creek Helicopter Units
Draft Sale Area

Bitterroot National Forest
Stevensville Ranger District

Sheet 1 of 1

Date: 10/23/2025 Credits: jlbrewer

Legend

- Helicopter Landings
- Existing Road
- Pre-Sale Area
- Cutting Unit
- Township
- Section
- Forest Service
- Non-Forest Service

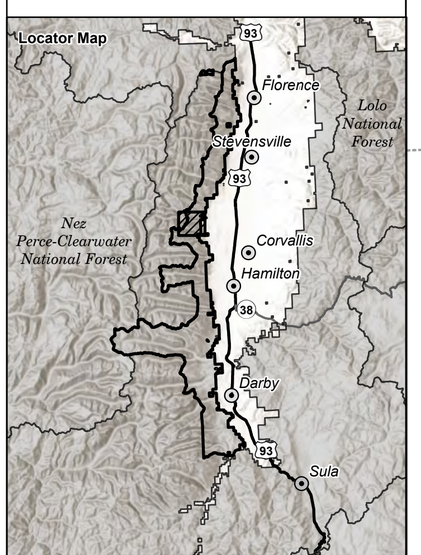

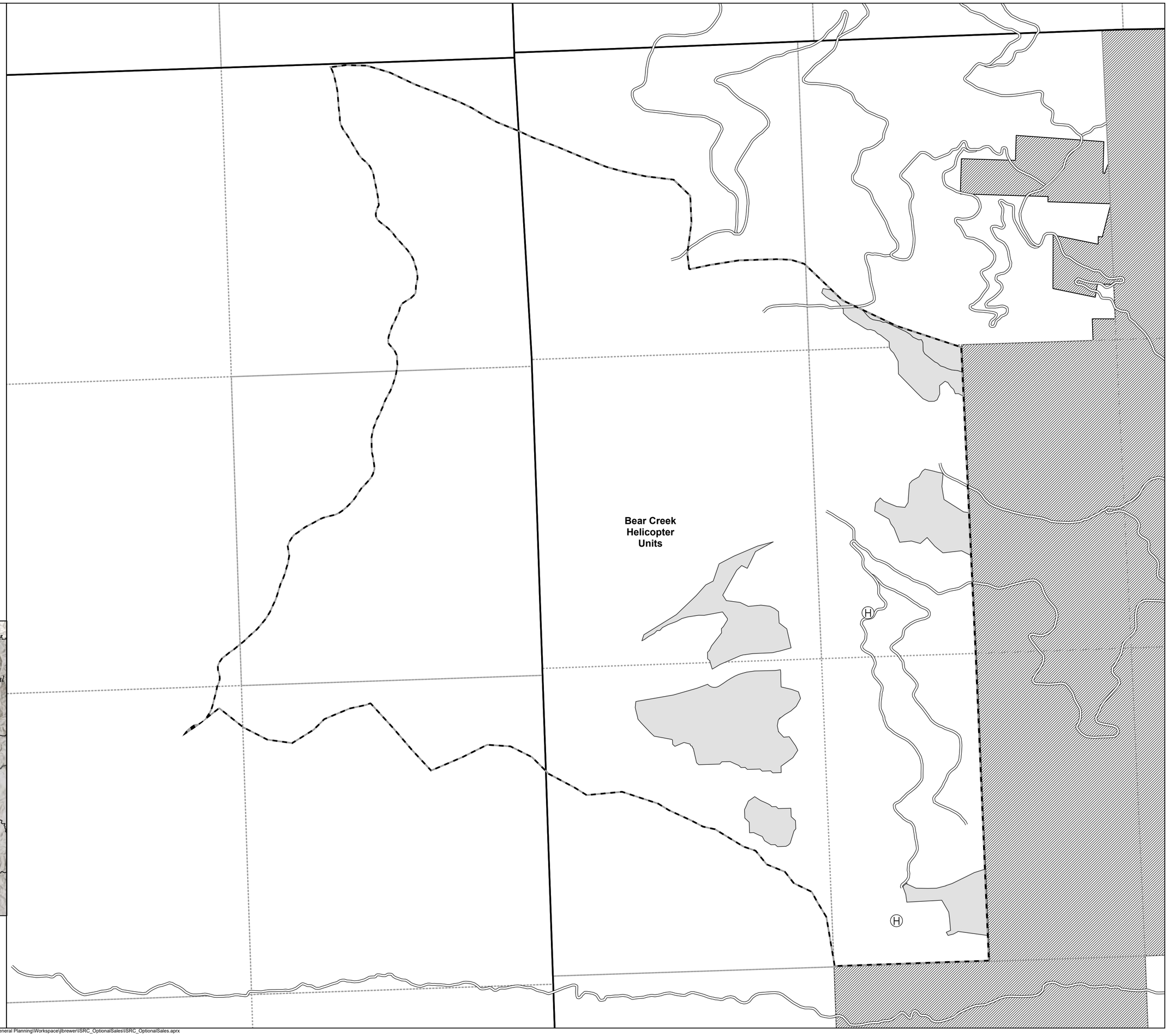

N

Miles

0 0.25 0.5

Document Path: T:\FS\NFS\Bitterroot\Project\NorthZone\BitterrootFront\GIS\Implementation\1 General Planning\Workspace\jlbrewer\ISRC_OptionalSales\ISRC_OptionalSales.aprx

Cow Creek
Draft Sale Area

Bitterroot National Forest
Stevensville Ranger District

Sheet 1 of 1

Date: 10/23/2025 Credits: jlbrewer

Legend

- Helicopter Landings
- Existing Road
- Pre-Sale Area
- Cutting Unit
- Township
- Section
- Forest Service
- Non-Forest Service

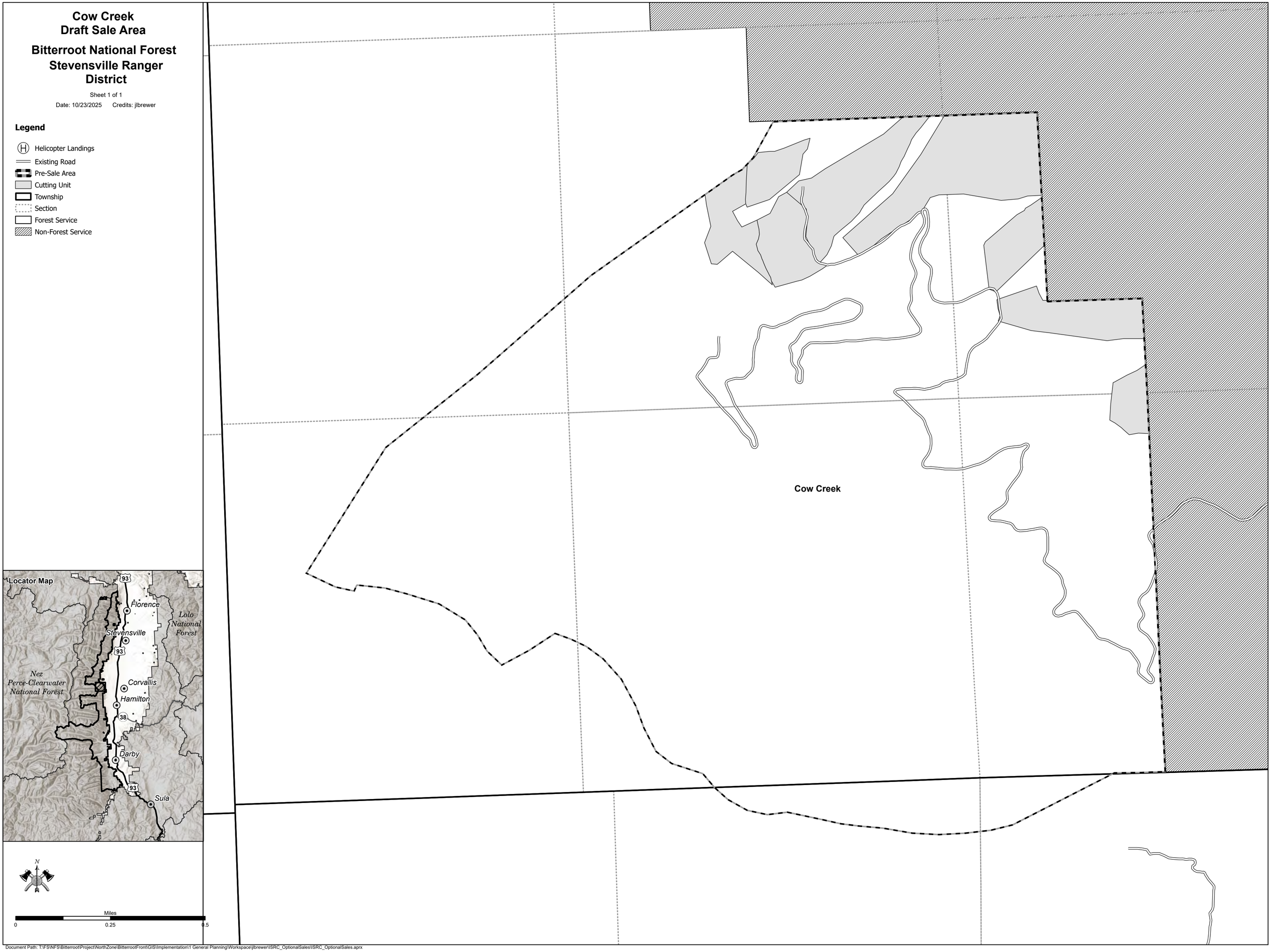

N

Miles

0 0.25 0.5

Document Path: T:\FS\NFS\Bitterroot\Project\NorthZone\BitterrootFront\GIS\Implementation\1 General Planning\Workspace\jlbrewer\ISRC_OptionalSales\ISRC_OptionalSales.aprx

Gash Creek
Draft Sale Area

Bitterroot National Forest
Stevensville Ranger District

Sheet 1 of 1

Date: 10/23/2025 Credits: jlbrewer

Legend

- Helicopter Landings
- Existing Road
- Pre-Sale Area
- Cutting Unit
- Township
- Section
- Forest Service
- Non-Forest Service

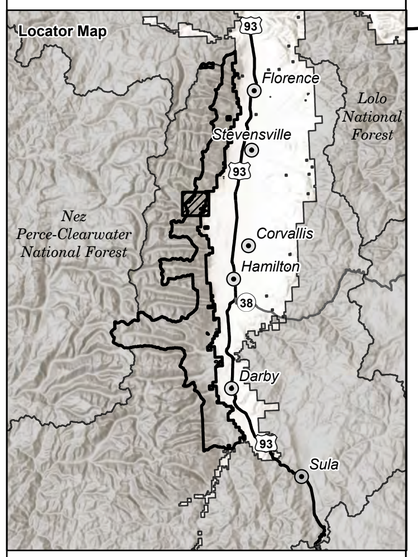

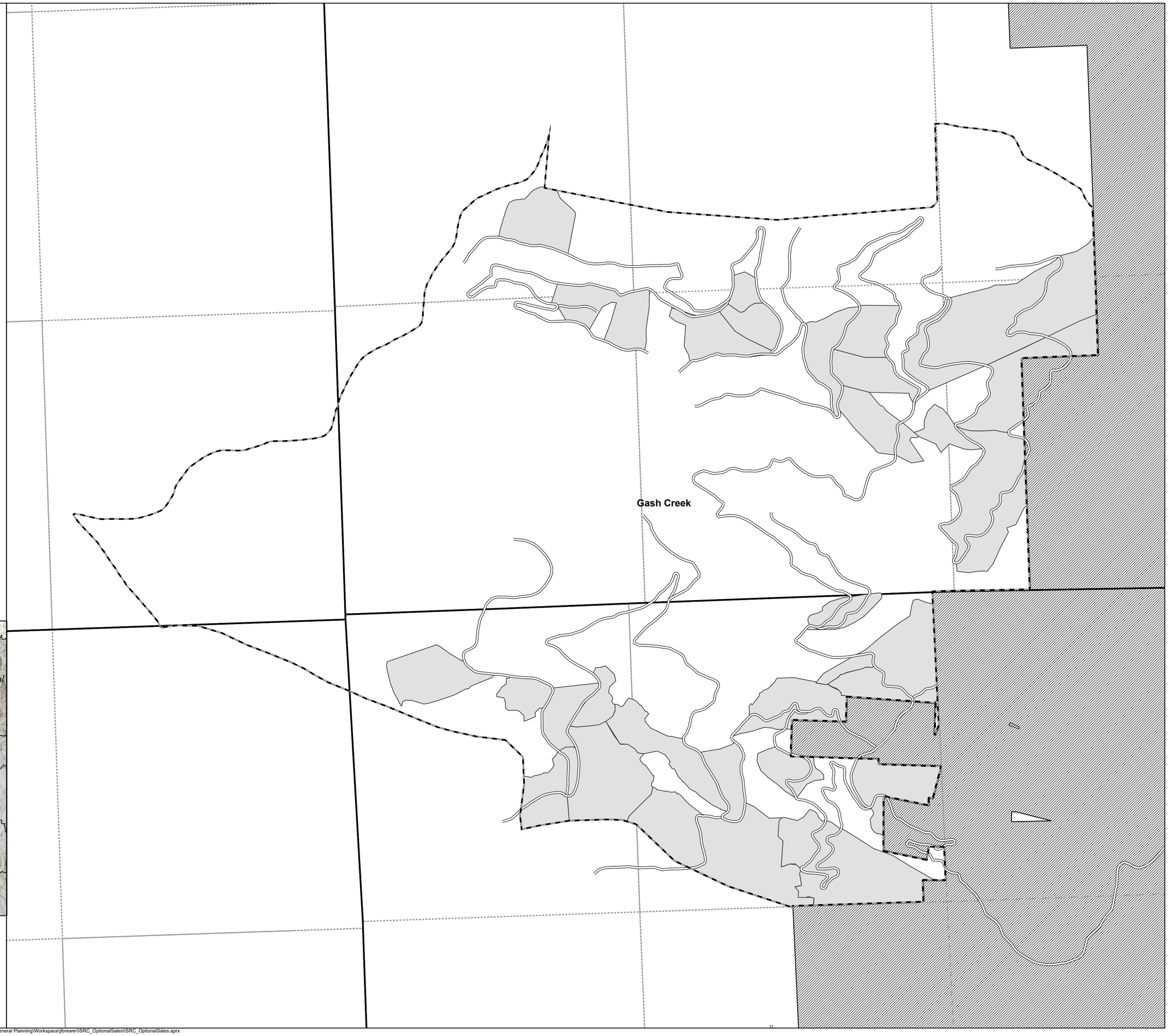

N

Miles

0 0.25 0.5

Document Path: T:\FS\NFS\Bitterroot\Project\NorthZone\BitterrootFront\GIS\Implementation\1 General Planning\Workspace\jlbrewer\ISRC_OptionalSales\ISRC_OptionalSales.aprx

Brooks
Draft Sale Area

Bitterroot National Forest
Stevensville Ranger District

Sheet 1 of 1

Date: 10/23/2025 Credits: jlbrewer

Legend

- Helicopter Landings
- Existing Road
- Pre-Sale Area
- Cutting Unit
- Township
- Section
- Forest Service
- Non-Forest Service

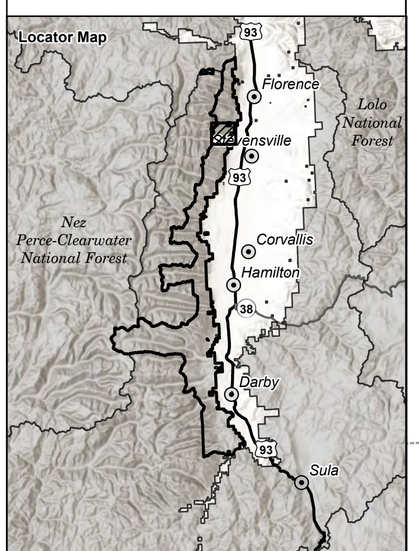

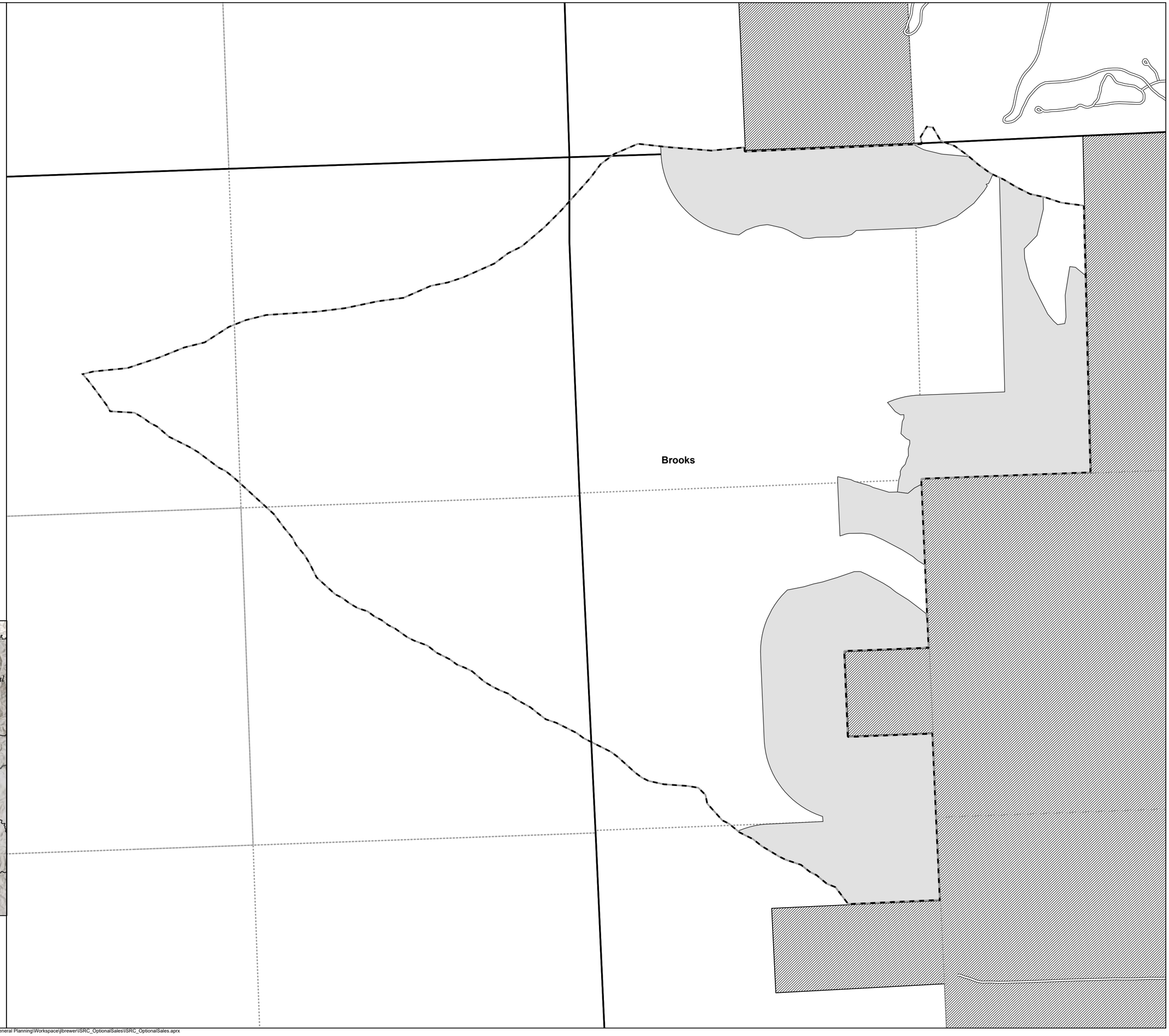

N

Miles

0 0.25 0.5

Document Path: T:\FS\NFS\Bitterroot\Project\NorthZone\BitterrootFront\GIS\Implementation\1 General Planning\Workspace\jlbrewer\ISRC_OptionalSales\ISRC_OptionalSales.aprx

Rebel Horse
Draft Sale Area

Bitterroot National Forest
Darby-Sula Ranger District

Sheet 1 of 1

Date: 10/27/2025 Credits: jlbrewer

Legend

- Helicopter Landings
- Existing Road
- Pre-Sale Area
- Cutting Unit
- Township
- Section
- Forest Service
- Non-Forest Service

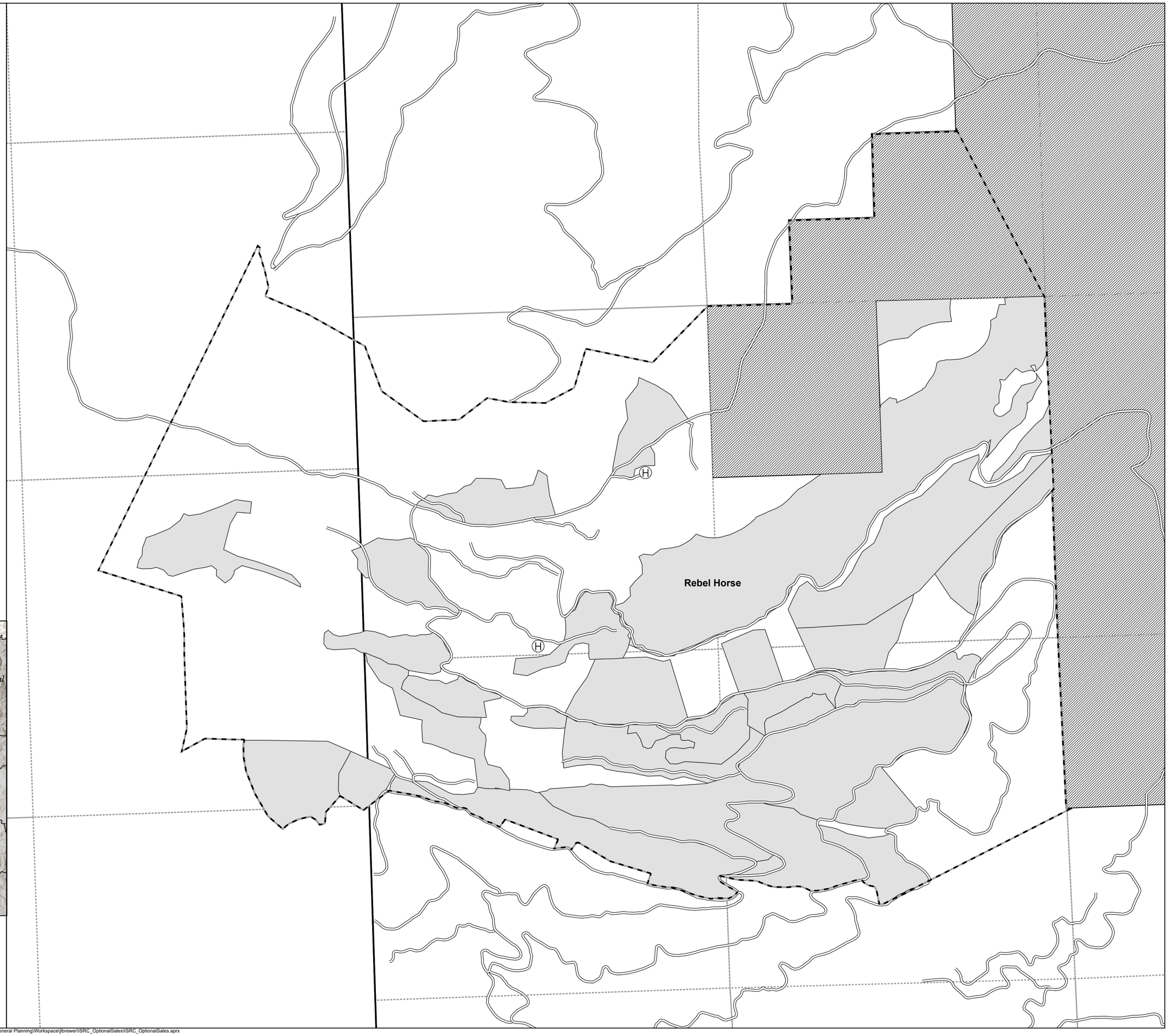

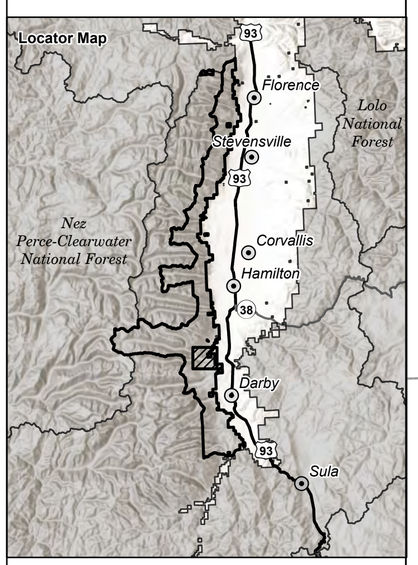

N

Miles

0 0.25 0.5

Document Path: T:\FS\NFS\Bitterroot\Project\NorthZone\BitterrootFront\GIS\Implementation\1 General Planning\Workspace\jlbrewer\ISRC_OptionalSales\ISRC_OptionalSales.aprx

Tamarack
Draft Sale Area

Bitterroot National Forest
Stevensville Ranger District

Sheet 1 of 1

Date: 10/23/2025 Credits: jlbrewer

Legend

- Helicopter Landings
- Pre-Sale Area
- Cutting Unit
- Forest Service
- Non-Forest Service

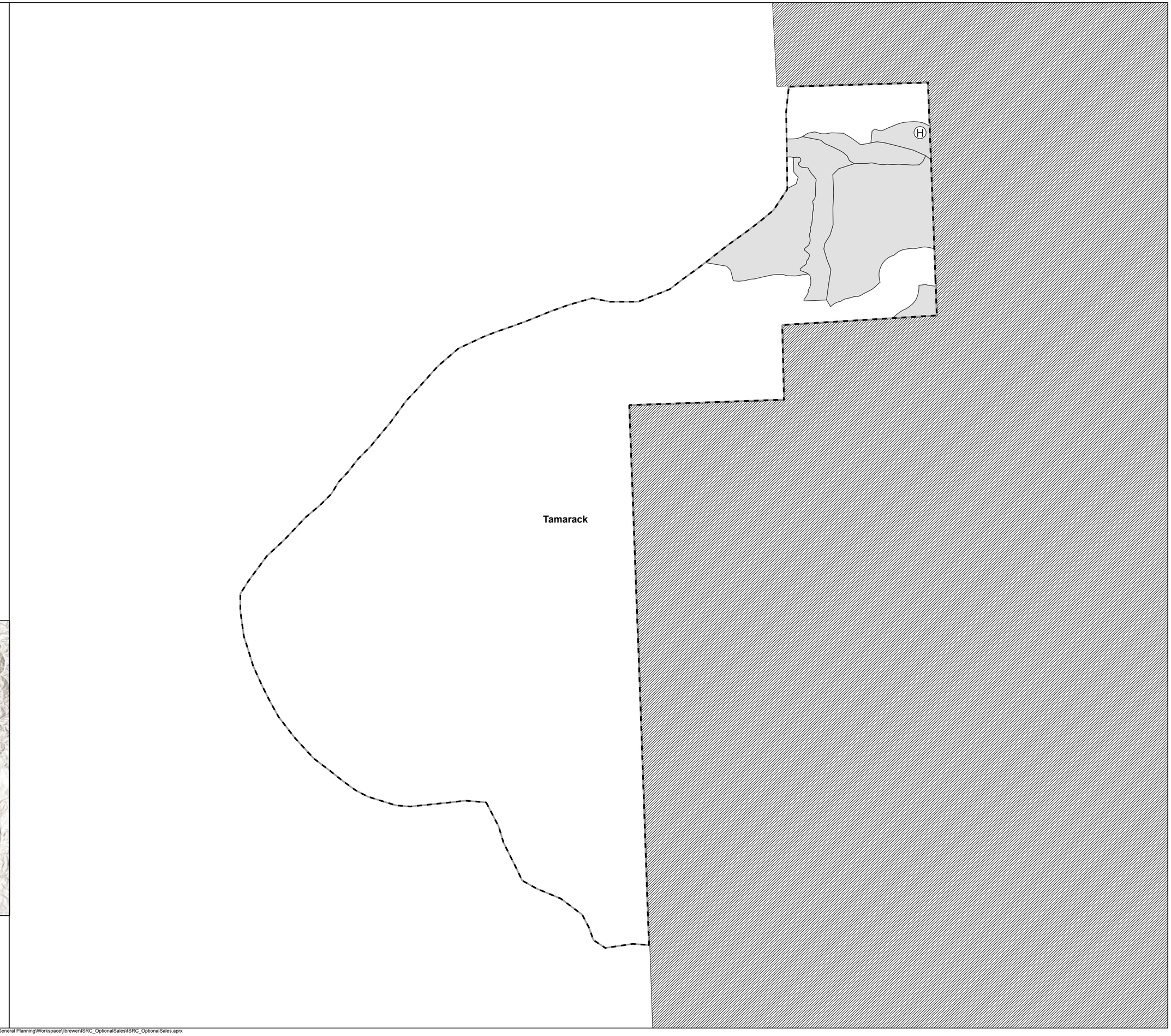

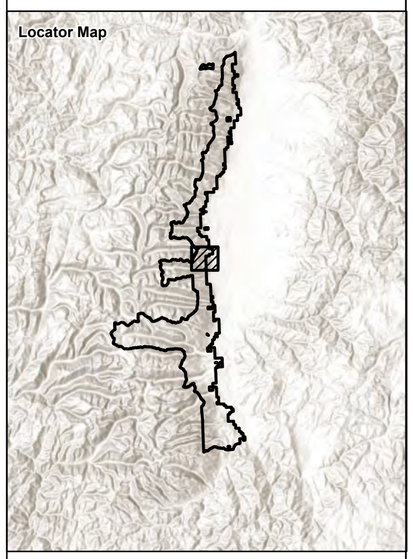

N

Miles

0 0.25 0.5

Document Path: T:\FS\NFS\Bitterroot\Project\NorthZone\BitterrootFront\GIS\Implementation\1 General Planning\Workspace\jlbrewer\ISRC_OptionalSales\ISRC_OptionalSales.aprx

Rock Lick
Draft Sale Area

Bitterroot National Forest
Darby-Sula Ranger District

Sheet 1 of 1

Date: 10/27/2025 Credits: jlbrewer

Legend

- Helicopter Landings
- Existing Road
- Pre-Sale Area
- Cutting Unit
- Township
- Section
- Forest Service
- Non-Forest Service

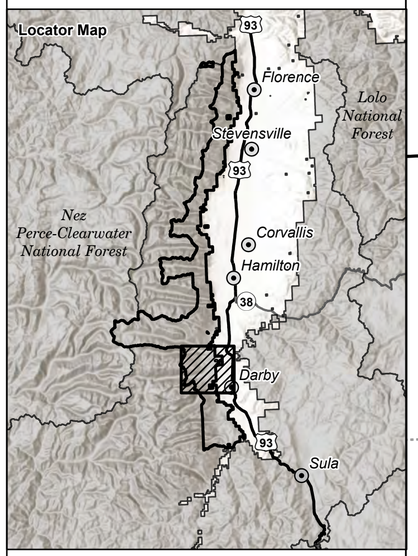

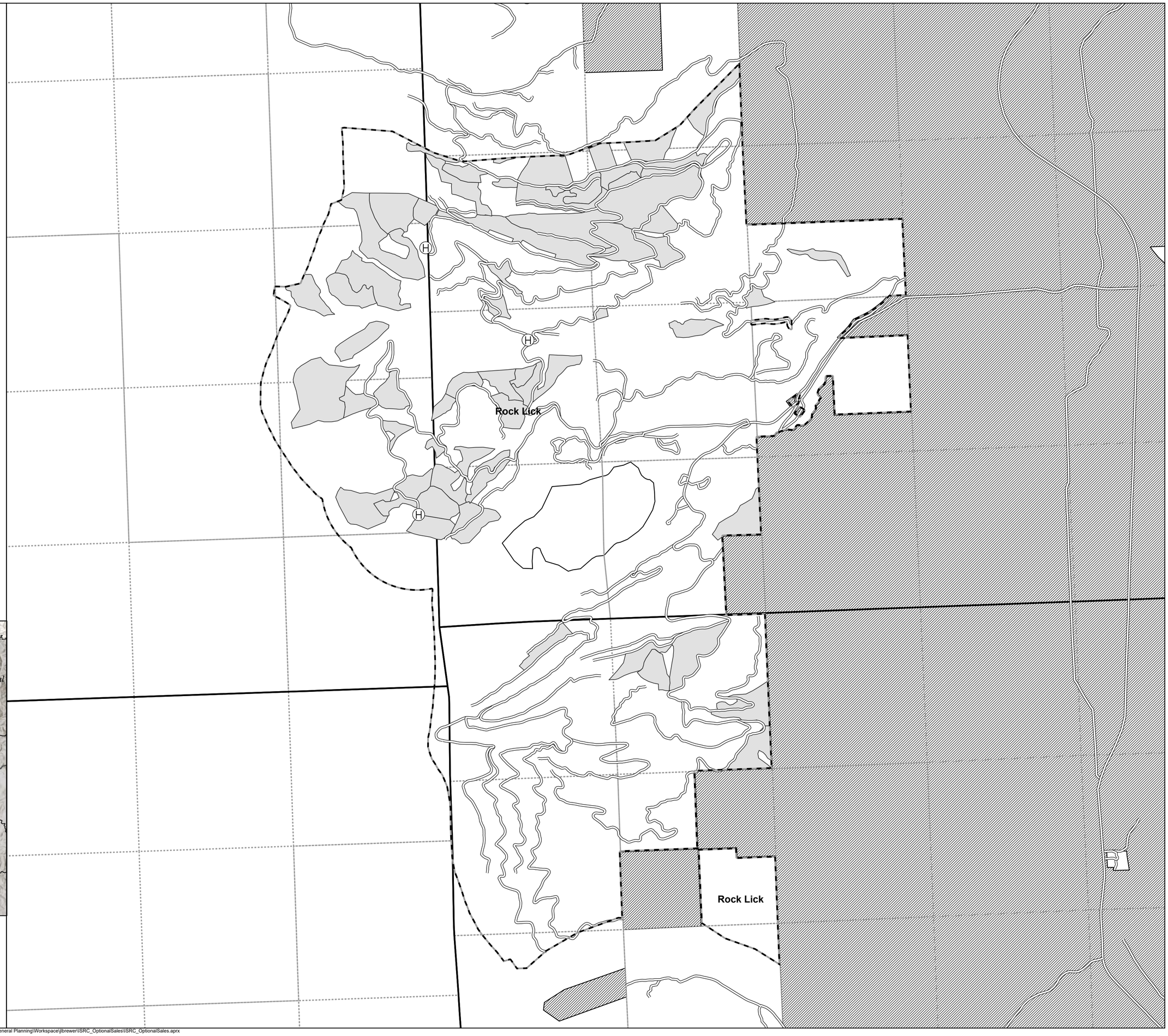

N

Miles

0 0.25 0.5

Document Path: T:\FS\NFS\Bitterroot\Project\NorthZone\BitterrootFront\GIS\Implementation\1 General Planning\Workspace\jlbrewer\ISRC_OptionalSales\ISRC_OptionalSales.aprx

Moose Hayes
Draft Sale Area

Bitterroot National Forest
Darby-Sula Ranger District

Sheet 1 of 1

Date: 10/23/2025 Credits: jlbrewer

Legend

- Helicopter Landings
- Pre-Sale Area
- Cutting Unit
- Forest Service
- Non-Forest Service

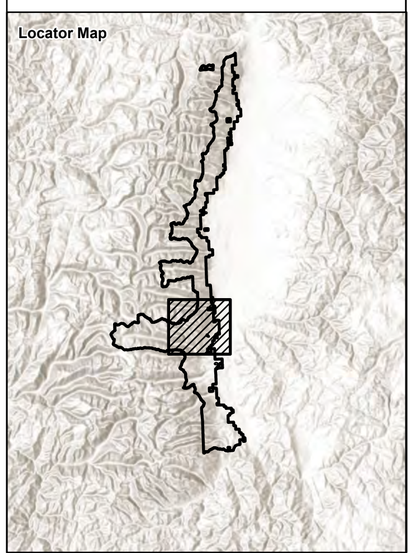

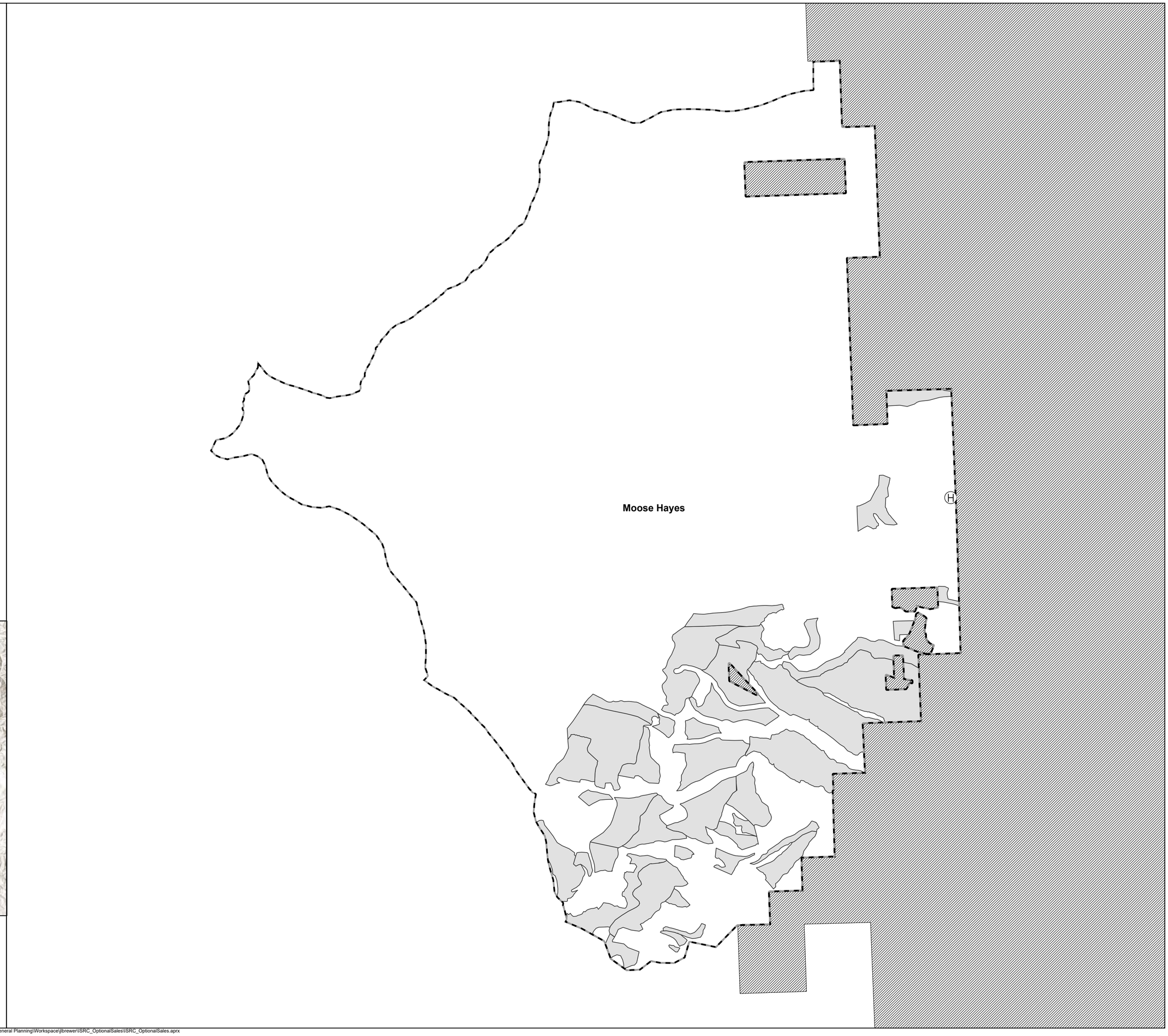

N

Miles

0 0.25 0.5

Document Path: T:\FS\NFS\Bitterroot\Project\NorthZone\BitterrootFront\GIS\Implementation\1 General Planning\Workspace\jlbrewer\ISRC_OptionalSales\ISRC_OptionalSales.aprx