Department Of Veterans Affairs

# FAYETTEVILLE NATIONAL CEMETERY

## FAYETTEVILLE, ARKANSAS

# FY26 SHRINE PROJECT

SHEET INDEX:


| | |
|---|---|
| X-101 | TITLE SHEET |
| L-101 | TURF, SECTIONS 25A, 25B, & 25C |
| L-102 | HEADSTONES, SECTIONS 25A, 25B, & 25C |
| L-201 | TURF, SECTIONS 30 & 30A |
| L-202 | HEADSTONES, SECTIONS 30 & 30A |
| CI-101 | EXISTING CONDITIONS AND DEMO |
| CI-201 | NEW IRRIGATION LAYOUT |


Revisions | Date

NATIONAL CEMETERY ADMINISTRATION

Drawing Title: **COVER SHEET & SHEET INDEX**

Approved: Division Chief

Approved: Service Director

Project Title: **FY26 SHRINE: SEC 25A, 25B, 25C, 30, 30A**

Building Number: -----

Checked

Drawn: CFC

Location: FAYETTEVILLE NATIONAL CEMETERY

Date: 03/10/2026

Project No.

DRAWING NO. X-101

Dwg. 1 Of 7

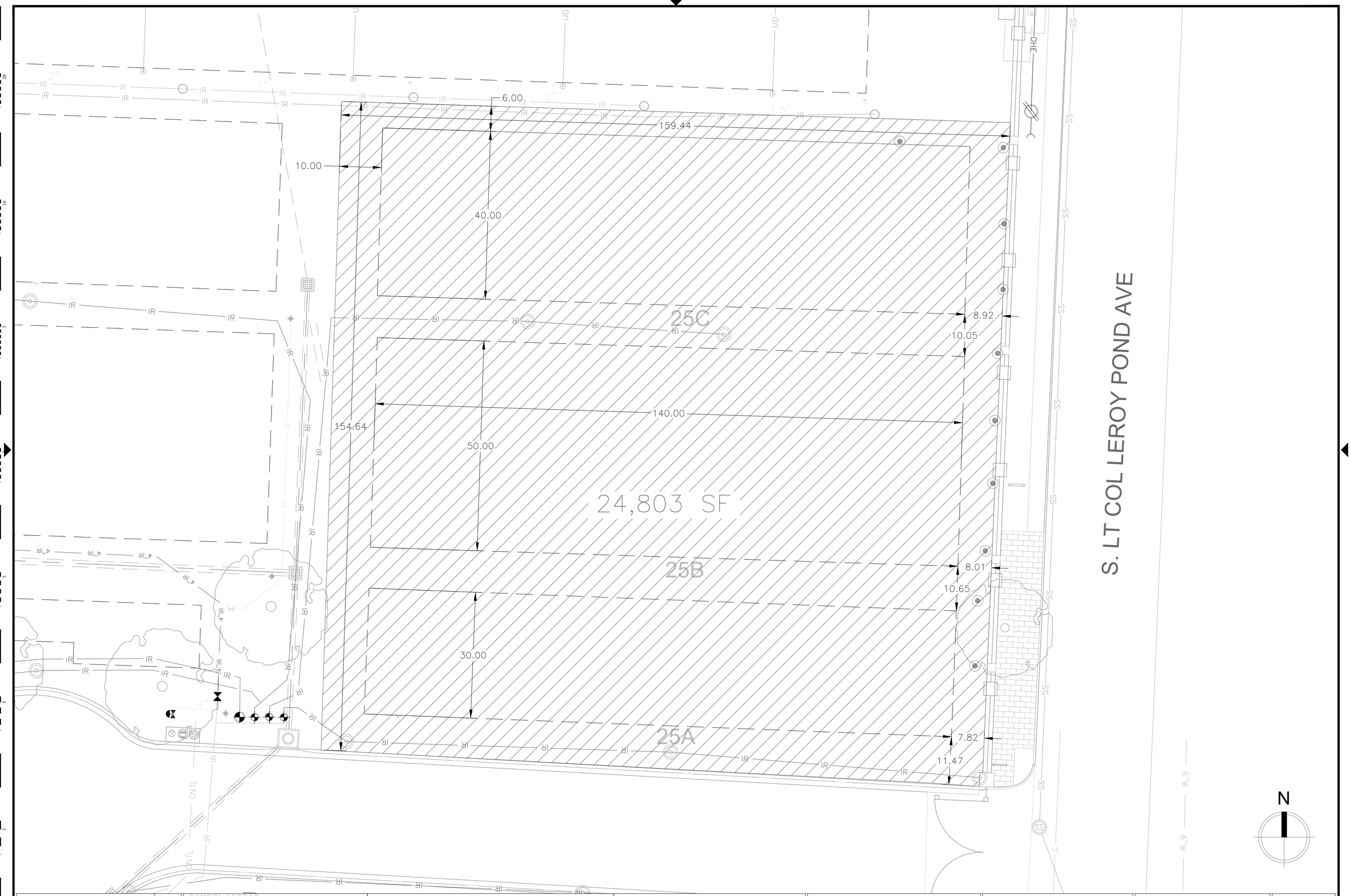


| Revisions | Date |
|---|---|
| | |

SYMBOL LEGEND

- CONTROL MARKER
- BLDG ## — EXISTING STRUCTURE WITH FACILITY NUMBER
- PAVED ROAD W/CURB & GUTTER (C & G SHOWN BOTH SIDES)
- UNIMPROVED DIRT/GRAVEL ROAD
- ORNAMENTAL FENCE
- CHAIN LINK FENCE
- PROPERTY BOUNDARY LINE
- OHE — OVERHEAD ELECTRIC LINE AND POWER POLE
- UGE — UNDERGROUND ELECTRIC LINE
- SS — SANITARY SEWER LINE
- SD — STORM DRAIN LINE
- IR — IRRIGATION LINE
- W — WATER LINE

one inch = eight feet

0 8 16

NATIONAL CEMETERY ADMINISTRATION

| | | | |
|---|---|---|---|
| Drawing Title: **SEC 25A-C TURF LAYOUT** | Project Title: **FY26 SHRINE SEC 25A, 25B, 25C, 30, 30A** | | Date: **03/10/2026** |
| | | | Project No. |
| Approved: Division Chief | Building Number: ----- | Checked | Drawn: **CFC** |
| Approved: Service Director | Location: **FAYETTEVILLE NATIONAL CEMETERY** | | DRAWING NO. **L-101** Dwg. **2** Of **7** |

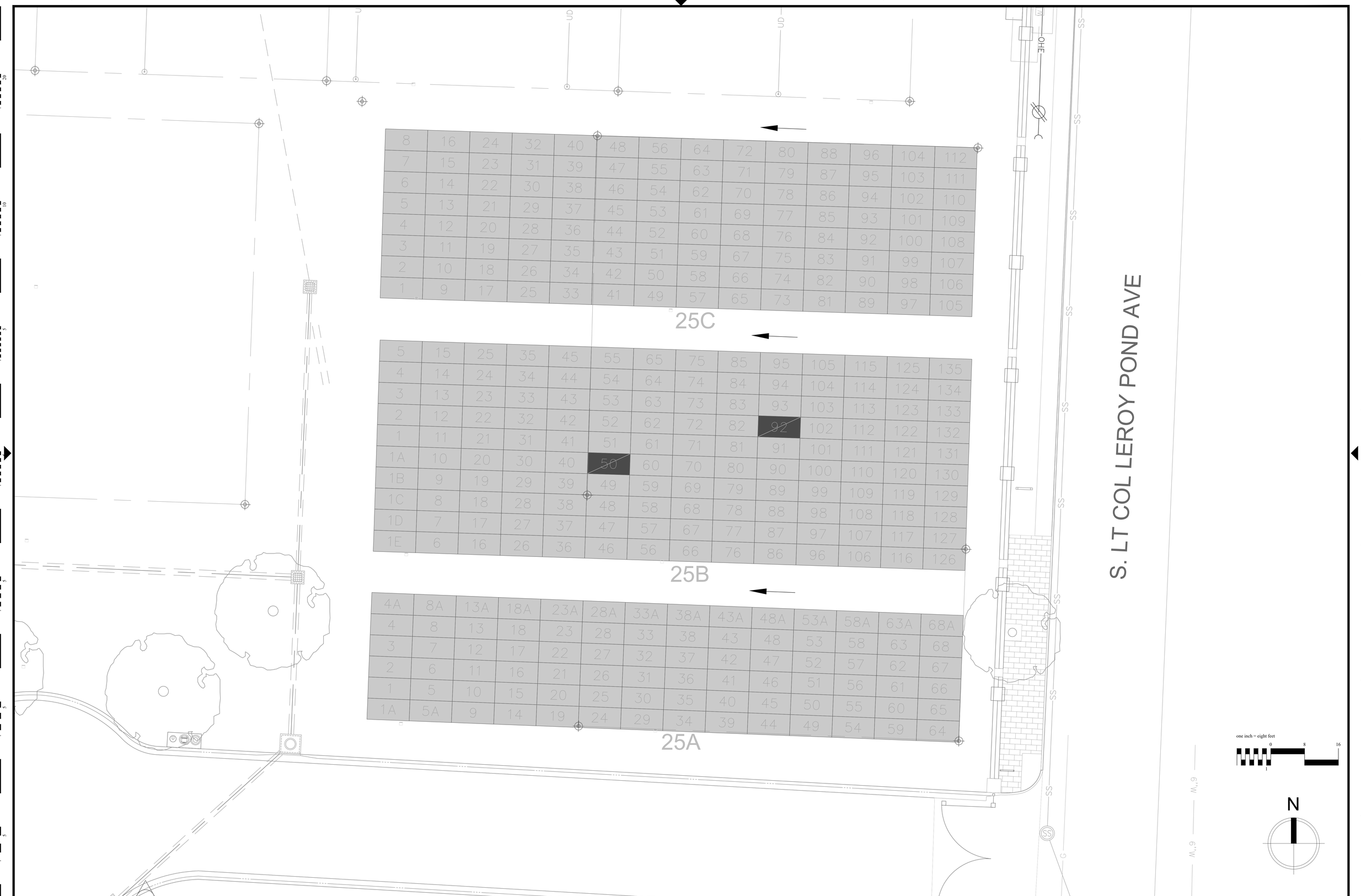


| | |
|---|---|
| Revisions | Date |

SYMBOL LEGEND

| FIELD MARKING | FIELD MARKING (SMALL) | |
|---|---|---|
| 0000 | | AVAILABLE GRAVESITE W/NUMBER |
| | | AVAILABLE PARTIALLY OBSTRUCTED GRAVESITE w/NUMBER (FULL CASKET SITE AVAILABLE FOR CREMAINS ONLY) |
| | | RESERVED GRAVESITE W/NUMBER |
| 0000 | | OCCUPIED GRAVESITE W/NUMBER |
| | | OCCUPIED PARTIALLY OBSTRUCTED GRAVESITE w/NUMBER |
| | | FULLY OBSTRUCTED GRAVESITE W/NUMBER |
| 00\|00 | 00\|00 | ROW \| GRAVESITE NUMBER |

CONTROL MARKER
BLDG ## — EXISTING STRUCTURE WITH FACILITY NUMBER
PAVED ROAD W/CURB & GUTTER (C & G SHOWN BOTH SIDES)
UNIMPROVED DIRT/GRAVEL ROAD
ORNAMENTAL FENCE
CHAIN LINK FENCE
PROPERTY BOUNDARY LINE
OHE — OVERHEAD ELECTRIC LINE AND POWER POLE
UGE — UNDERGROUND ELECTRIC LINE
SS — SANITARY SEWER LINE
SD — STORM DRAIN LINE
IR — IRRIGATION LINE
W — WATER LINE

BURIAL DETAILS

NATIONAL CEMETERY ADMINISTRATION

| | | | |
|---|---|---|---|
| Drawing Title **SEC 25A-C HEADSTONE LAYOUT** | Project Title **FY26 SHRINE: SEC 25A, 25B, 25C, 30, 30A** | | Date **03/10/2026** |
| | | | Project No. |
| Approved: Division Chief | Building Number ----- | Checked | Drawn **CFC** |
| Approved: Service Director | Location **FAYETTEVILLE NATIONAL CEMETERY** | | DRAWING NO. **L-102** Dwg. **3** Of **7** |

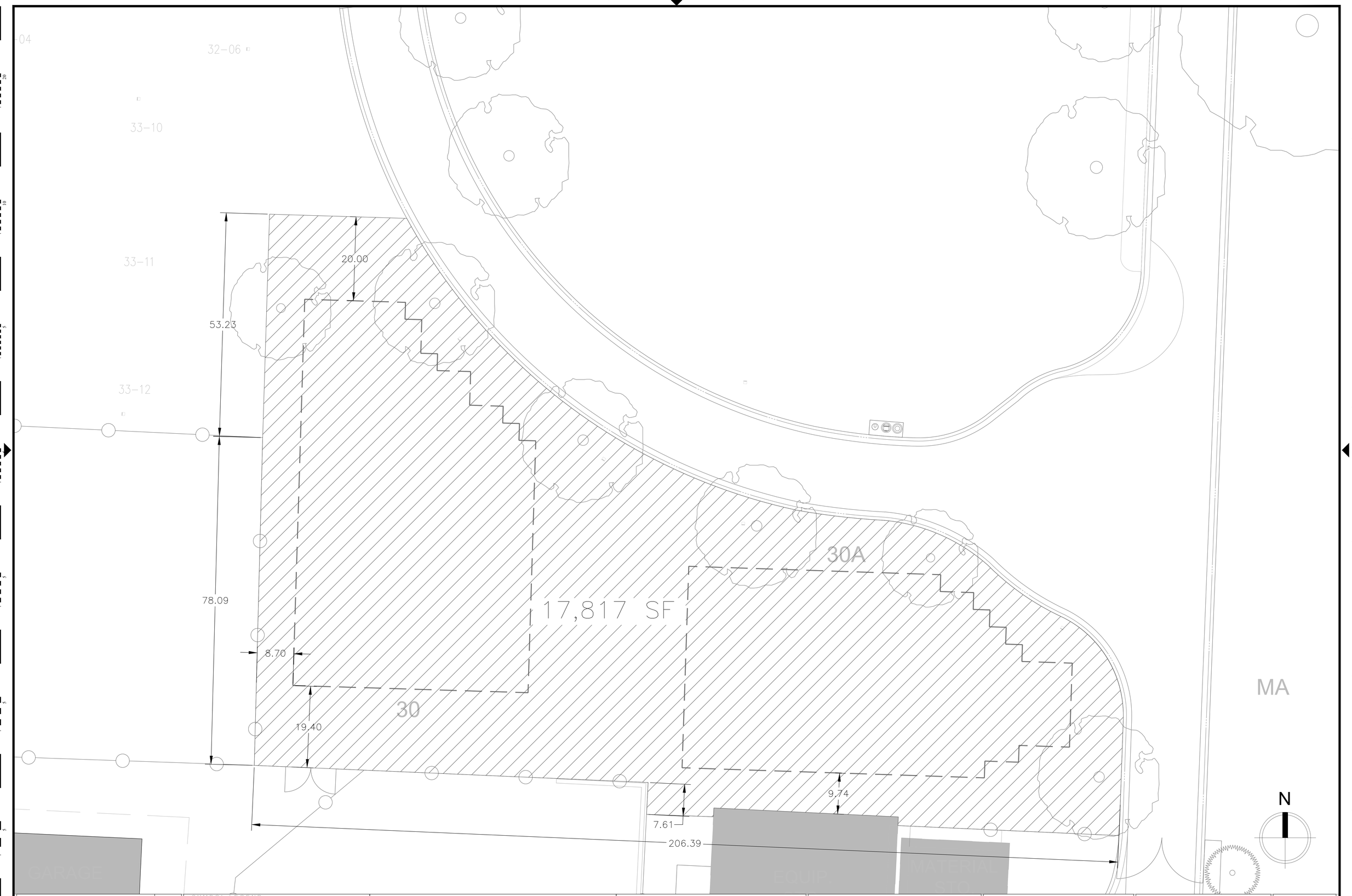


SYMBOL LEGEND

| | |
|---|---|
| CONTROL MARKER | PROPERTY BOUNDARY LINE |
| BLDG ## EXISTING STRUCTURE WITH FACILITY NUMBER | OHE OVERHEAD ELECTRIC LINE AND POWER POLE |
| PAVED ROAD W/CURB & GUTTER (C & G SHOWN BOTH SIDES) | UGE UNDERGROUND ELECTRIC LINE |
| UNIMPROVED DIRT/GRAVEL ROAD | SS SANITARY SEWER LINE |
| ORNAMENTAL FENCE | SD STORM DRAIN LINE |
| CHAIN LINK FENCE | IRRIGATION LINE |
| | WATER LINE |

one inch = eight feet

0 8 16

1

Revisions | Date

NATIONAL CEMETERY ADMINISTRATION

Drawing Title
**SEC 30, 30A TURF LAYOUT**

Project Title
**FY26 SHRINE: SEC 25A, 25B, 25C, 30, 30A**

Date
**03/10/2026**

Project No.

Approved: Division Chief

Building Number
**-----**

Checked

Drawn
**CFC**

Approved: Service Director

Location
**FAYETTEVILLE NATIONAL CEMETERY**

DRAWING NO.
**L-201**
Dwg. **4** Of **7**

Revisions | Date

SYMBOL LEGEND

- AVAILABLE GRAVESITE W/NUMBER
- AVAILABLE PARTIALLY OBSTRUCTED GRAVESITE w/NUMBER (FULL CASKET SITE AVAILABLE FOR CREMAINS ONLY)
- RESERVED GRAVESITE W/NUMBER
- OCCUPIED GRAVESITE W/NUMBER
- OCCUPIED PARTIALLY OBSTRUCTED GRAVESITE w/NUMBER
- FULLY OBSTRUCTED GRAVESITE W/NUMBER
- ROW | GRAVESITE NUMBER
- CONTROL MARKER
- BLDG ## EXISTING STRUCTURE WITH FACILITY NUMBER
- PAVED ROAD W/CURB & GUTTER (C & G SHOWN BOTH SIDES)
- UNIMPROVED DIRT/GRAVEL ROAD
- ORNAMENTAL FENCE
- CHAIN LINK FENCE
- PROPERTY BOUNDARY LINE
- OVERHEAD ELECTRIC LINE AND POWER POLE
- UNDERGROUND ELECTRIC LINE
- SANITARY SEWER LINE
- STORM DRAIN LINE
- IRRIGATION LINE
- WATER LINE

BURIAL DETAILS

BURIAL DETAIL "A"

NATIONAL CEMETERY ADMINISTRATION

Drawing Title
**SEC 30, 30A H.S. LAYOUT**

Project Title
**FY26 SHRINE: SEC 25A, 25B, 25C, 30, 30A**

Date
**03/10/2026**

Project No.

Approved: Division Chief

Building Number
**-----**

Checked

Drawn
**CFC**

Approved: Service Director

Location
**FAYETTEVILLE NATIONAL CEMETERY**

DRAWING NO.
**L-202**
Dwg. **5** Of **7**

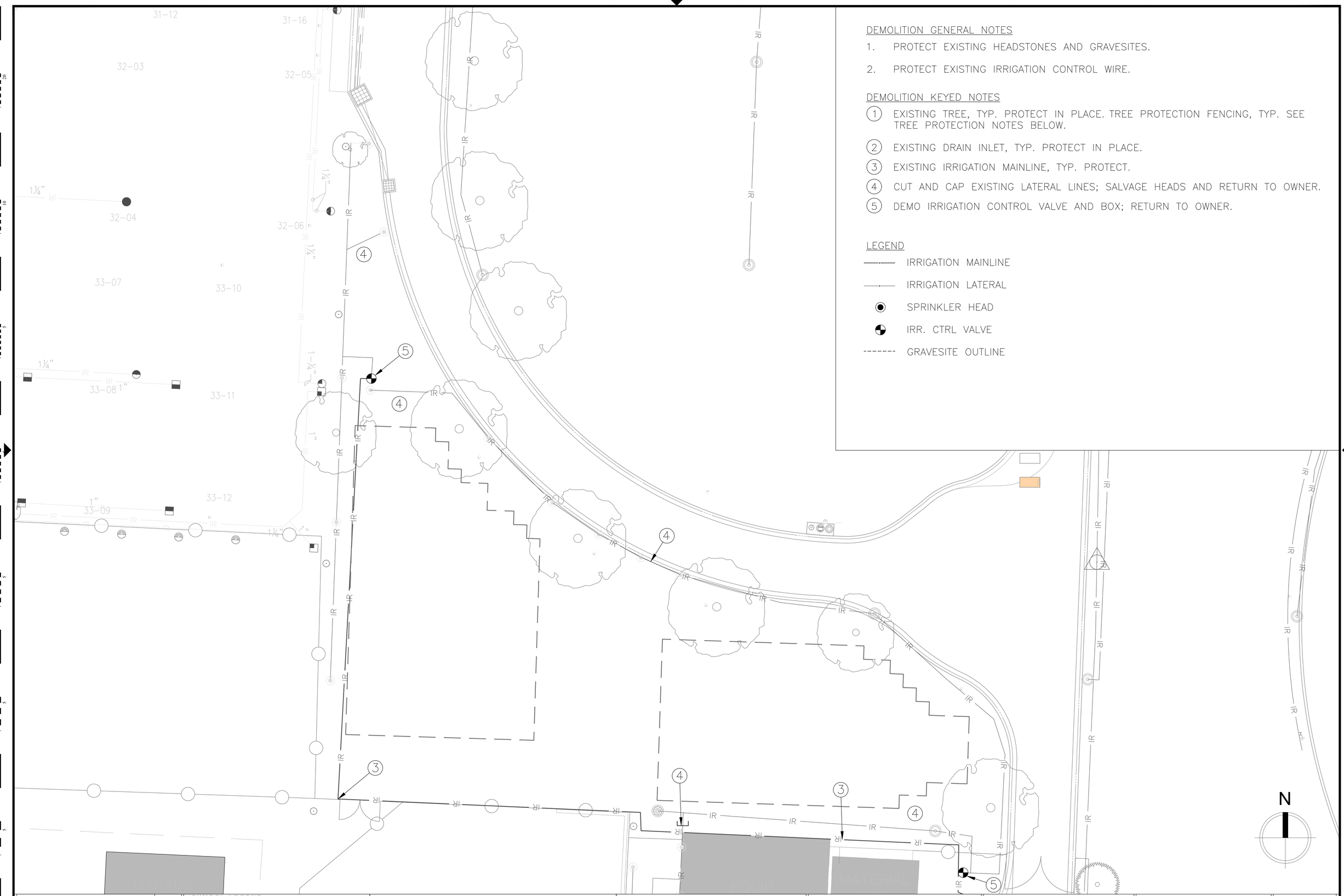


DEMOLITION GENERAL NOTES

1. PROTECT EXISTING HEADSTONES AND GRAVESITES.
2. PROTECT EXISTING IRRIGATION CONTROL WIRE.

DEMOLITION KEYED NOTES

1. EXISTING TREE, TYP. PROTECT IN PLACE. TREE PROTECTION FENCING, TYP. SEE TREE PROTECTION NOTES BELOW.
2. EXISTING DRAIN INLET, TYP. PROTECT IN PLACE.
3. EXISTING IRRIGATION MAINLINE, TYP. PROTECT.
4. CUT AND CAP EXISTING LATERAL LINES; SALVAGE HEADS AND RETURN TO OWNER.
5. DEMO IRRIGATION CONTROL VALVE AND BOX; RETURN TO OWNER.

LEGEND

- IRRIGATION MAINLINE
- IRRIGATION LATERAL
- SPRINKLER HEAD
- IRR. CTRL VALVE
- GRAVESITE OUTLINE

| Revisions | Date |
|---|---|
| | |

SYMBOL LEGEND

- CONTROL MARKER
- BLDG # # EXISTING STRUCTURE WITH FACILITY NUMBER
- PAVED ROAD W/CURB & GUTTER (C & G SHOWN BOTH SIDES)
- UNIMPROVED DIRT/GRAVEL ROAD
- ORNAMENTAL FENCE
- CHAIN LINK FENCE
- PROPERTY BOUNDARY LINE
- OHE OVERHEAD ELECTRIC LINE AND POWER POLE
- UGE UNDERGROUND ELECTRIC LINE
- SS SANITARY SEWER LINE
- SD STORM DRAIN LINE
- IR IRRIGATION LINE
- W WATER LINE

one inch = ten feet

0 10 20

2

NATIONAL CEMETERY ADMINISTRATION

Drawing Title
**EXISTING CONDITIONS AND DEMO PLAN**

Project Title
**FY26 SHRINE: SEC 25A, 25B, 25C, 30, 30A**

Date
**03/10/2026**

Project No.

Approved: Division Chief

Building Number
**-----**

Checked

Drawn
**CFC**

Approved: Service Director

Location
**FAYETTEVILLE NATIONAL CEMETERY**

DRAWING NO.
**CI-101**
Dwg. **6** Of **7**

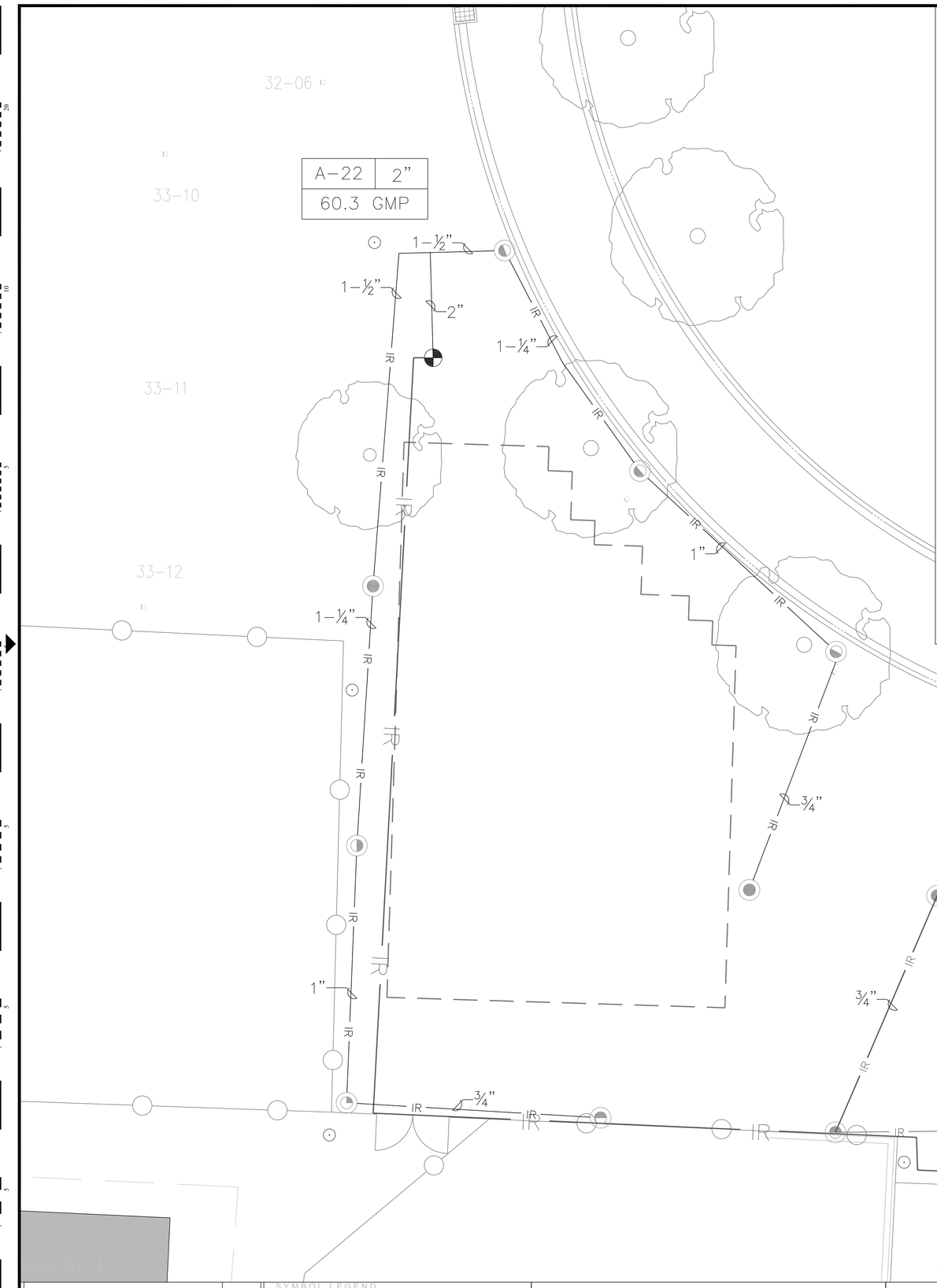


IRRIGATION NOTES

1. CONTRACTOR SHALL FURNISH ALL LABOR MATERIALS, AND EQUIPMENT NECESSARY TO CONSTRUCT PROPOSED IRRIGATION SYSTEM IN ACCORDANCE WITH PLANS, WRITTEN SPECIFICATIONS, AND DETAILS.
2. THE LOCATION AND SIZE OF IRRIGATION EQUIPMENT ON THE PLAN IS SHOWN DIAGRAMMATICALLY FOR GRAPHIC CLARITY.
3. THE LOCATION OF VALVES, LATERAL LINES, AND HEADS SHALL BE APPROVED BY THE COR IN THE FIELD.
4. ALL VALVE BOXES IN TURF AREAS SHALL BE PER SPECIFICATIONS.
5. IRRIGATION SYSTEM WAS DESIGNED AT A MINIMUM STATIC PRESSURE OF 80 PSI AT THE POINT OF CONNECTION. CONTRACTOR SHALL VERIFY ACTUAL PSI AND DELIVER RESULTS TO DISTRICT ENGINEER PRIOR TO CONSTRUCTION. IN THE EVENT THE ACTUAL PSI IS LESS THAN 60, THE CONTRACTOR SHALL RECEIVE DIRECTION FROM THE CO REGARDING POSSIBLE DESIGN MODIFICATION IF NECESSARY.

IRRIGATION KEYED NOTES

(1) CONTRACTOR SHALL CUT BACK EXISTING LATERAL PIPING, RE-ROUTE AND LOCATE EXISTING HEAD AS INDICATED ON PLAN. NEW PIPE SHALL MATCH EXISTING PIPE SIZE.

LEGEND

—•— IRRIGATION MAINLINE

—•— IRRIGATION LATERAL

REMOTE CONTROL VALVE ASSEMBLY W/ 2-WIRE DECODER; VALVE SIZE AS INDICATED ON PLAN.

ROTARY 5" POP-UP SPRINKLER ASSEMBLIES WITH STAINLESS STEEL RISER AND INTERNAL CHECK-VALVE.

| NOZZLE/PATTERN | RADIUS | GPM | PSI | PR |
|---|---|---|---|---|
| 06 Q | 45' | 6.7 | 70 | 0.32 |
| 06 H | 45' | 6.7 | 70 | 0.64 |
| 06 F | 45' | 6.7 | 70 | 1.28 |

---- GRAVESITE OUTLINE

SYMBOL LEGEND

CONTROL MARKER
BLDG # # EXISTING STRUCTURE WITH FACILITY NUMBER
PAVED ROAD W/CURB & GUTTER (C & G SHOWN BOTH SIDES)
UNIMPROVED DIRT/GRAVEL ROAD
ORNAMENTAL FENCE
CHAIN LINK FENCE
PROPERTY BOUNDARY LINE
OHE OVERHEAD ELECTRIC LINE AND POWER POLE
UE UNDERGROUND ELECTRIC LINE
SS SANITARY SEWER LINE
SD STORM DRAIN LINE
IR IRRIGATION LINE
W WATER LINE

one inch = eight feet
0 8 16

Revisions | Date

NATIONAL CEMETERY ADMINISTRATION

Drawing Title
**NEW IRRIGATION LAYOUT PLAN**

Project Title
**FY26 SHRINE: SEC 25A, 25B, 25C, 30, 30A**

Date **03/10/2026**
Project No.

Approved: Division Chief
Approved: Service Director

Building Number -----
Checked
Drawn **CFC**

Location **FAYETTEVILLE NATIONAL CEMETERY**

DRAWING NO. **CI-201**
Dwg. **7** Of **7**