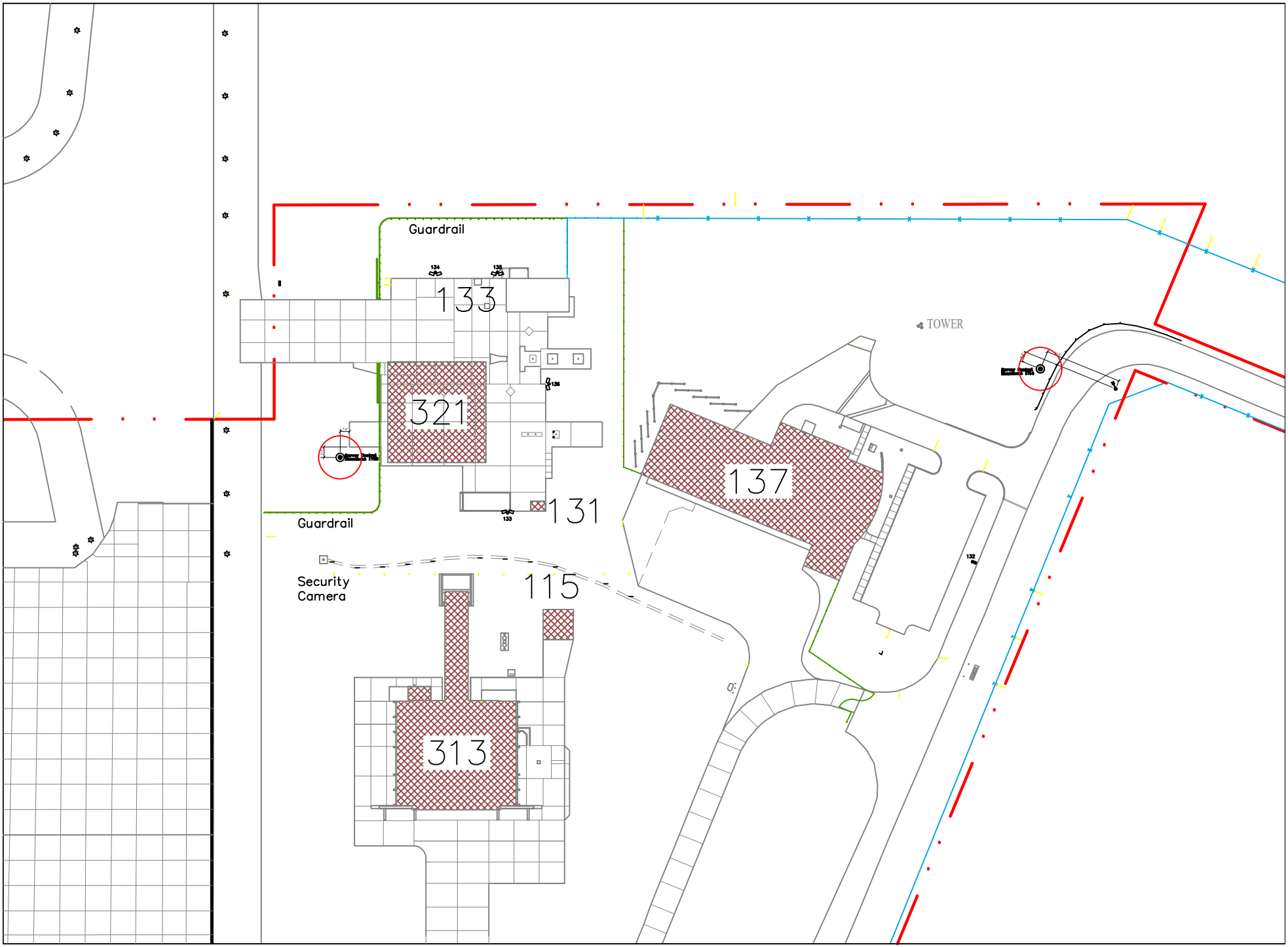


APPROVED

NIENBERG.ROGER.WILLIAM.1239966949

Digitally signed by NIENBERG.ROGER.WILLIAM.1239966949
Date: 2026.06.29 13:19:57 -04'00'

Existing Site / Facilities

Scale: 1"= 100'

Sep 30, 2025

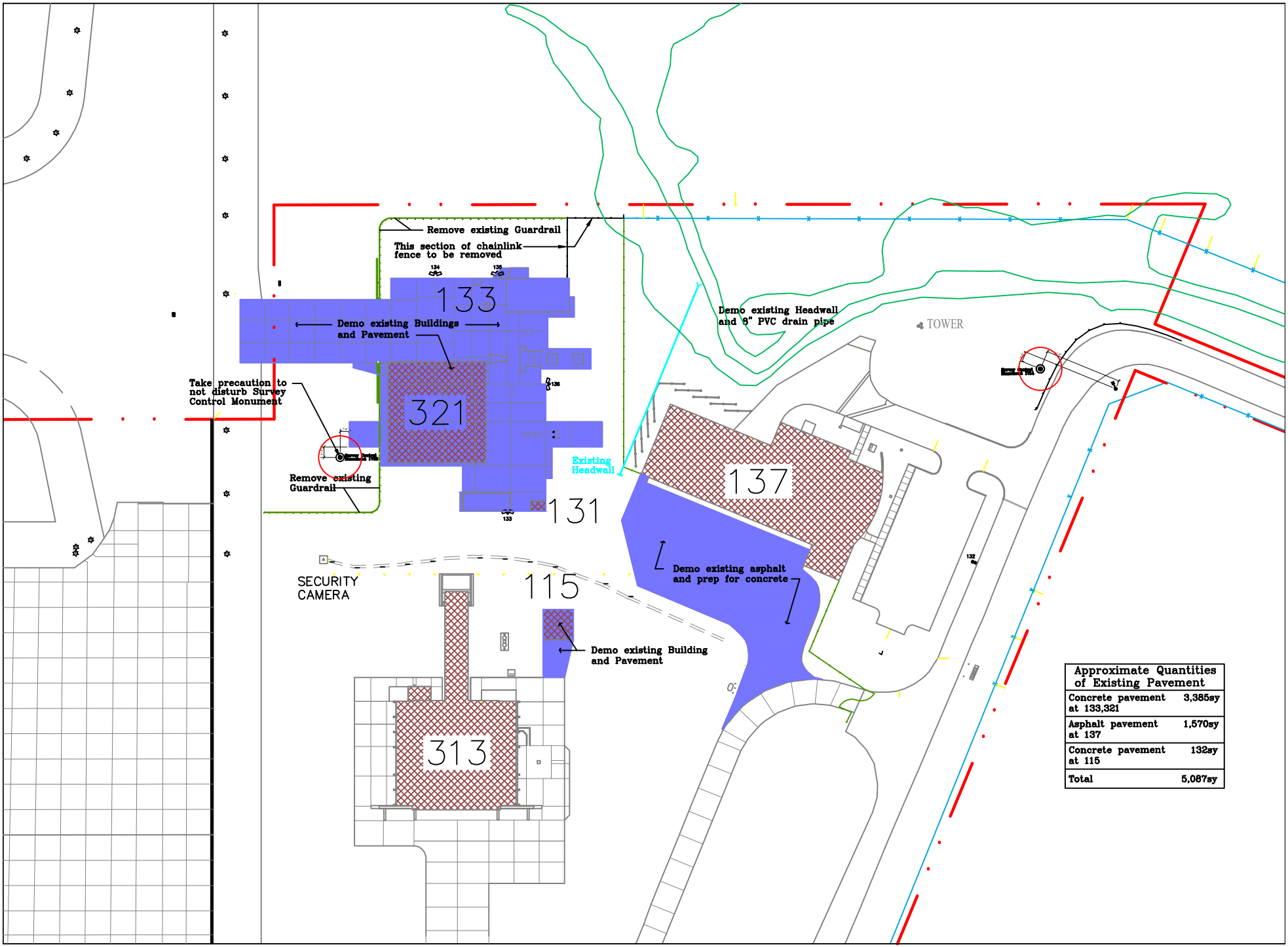


| Approximate Quantities of Existing Pavement | |
|---|---|
| Concrete pavement at 133,321 | 3,385sy |
| Asphalt pavement at 137 | 1,570sy |
| Concrete pavement at 115 | 132sy |
| Total | 5,087sy |

APPROVED

# Demolition Plan

Scale: 1"= 100'

Sep 30, 2025

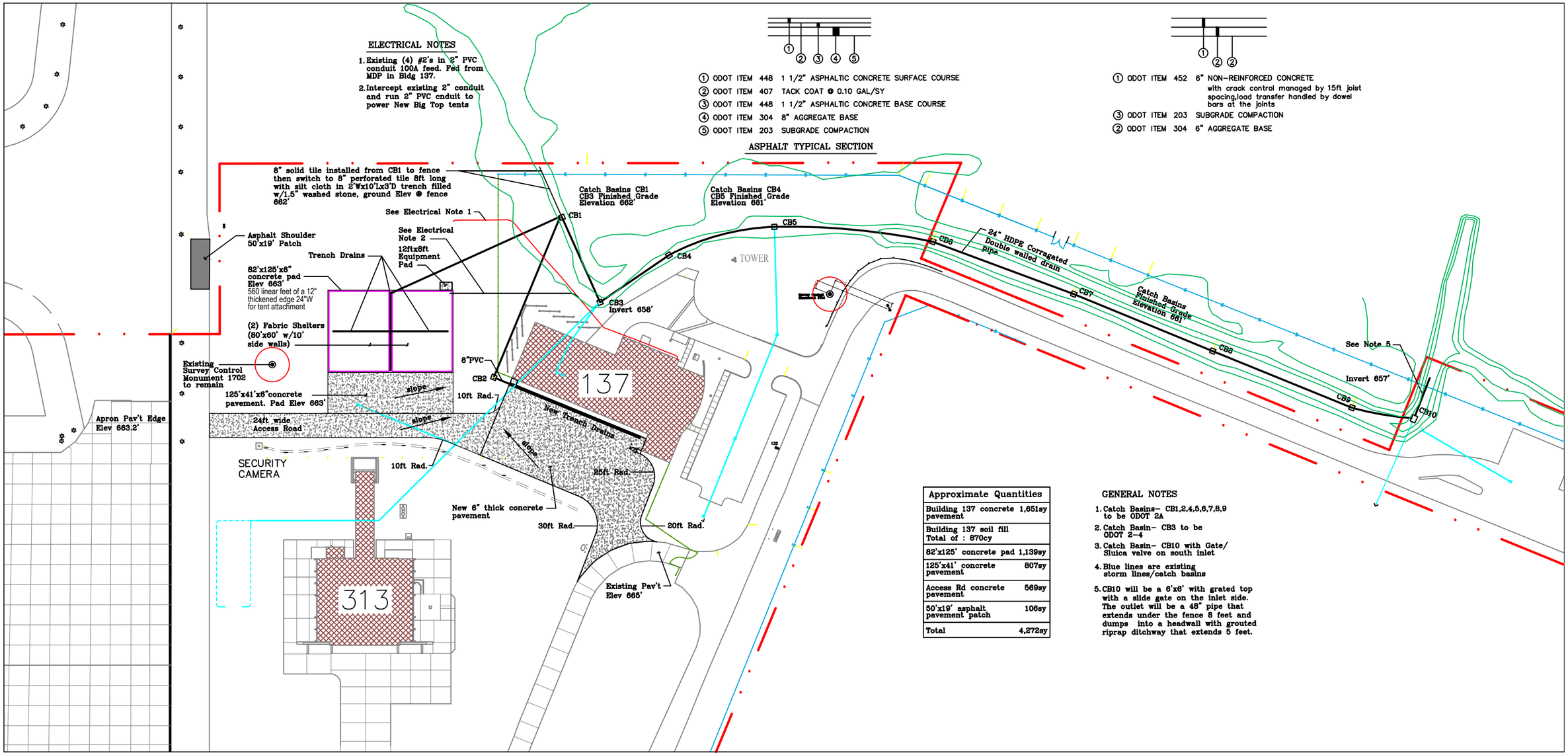


| Approximate Quantities | |
|---|---|
| Building 137 concrete pavement | 1,651sy |
| Building 137 soil fill Total of : 870cy | |
| 82'x125' concrete pad | 1,139sy |
| 125'x41' concrete pavement | 807sy |
| Access Rd concrete pavement | 569sy |
| 50'x19' asphalt pavement patch | 106sy |
| Total | 4,272sy |

GENERAL NOTES

1. Catch Basins– CB1,2,4,5,6,7,8,9 to be ODOT 2A
2. Catch Basin– CB3 to be ODOT 2–4
3. Catch Basin– CB10 with Gate/ Sluica valve on south inlet
4. Blue lines are existing storm lines/catch basins
5. CB10 will be a 6'x6' with grated top with a slide gate on the inlet side. The outlet will be a 48" pipe that extends under the fence 8 feet and dumps into a headwall with grouted riprap ditchway that extends 5 feet.

Sep 30, 2025 Feb 12, 2026 Mar 3, 2026 Mar 9, 2026

Engine Facility Pavements

Scale: 1"= 100'

APPROVED

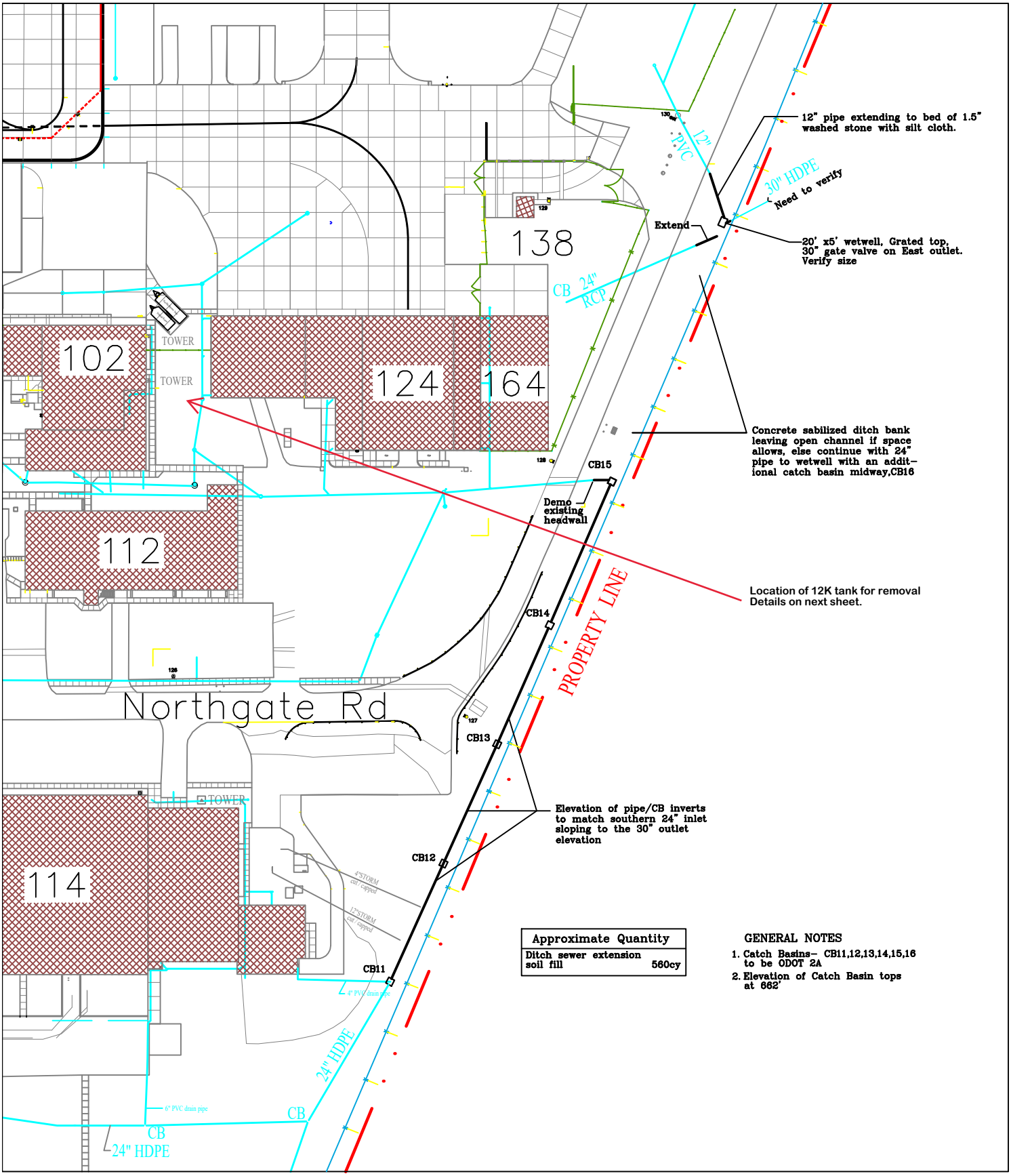


| Approximate Quantity | |
|---|---|
| Ditch sewer extension soil fill | 560cy |

GENERAL NOTES

1. Catch Basins– CB11,12,13,14,15,16 to be ODOT 2A
2. Elevation of Catch Basin tops at 662'

Feb 25, 2026 Mar 3, 2026 Mar 10, 2026

APPROVED

Storm Extension

Scale: 1"= 100'

# 12K Tank Details and Locations

Tank and Diverter detail

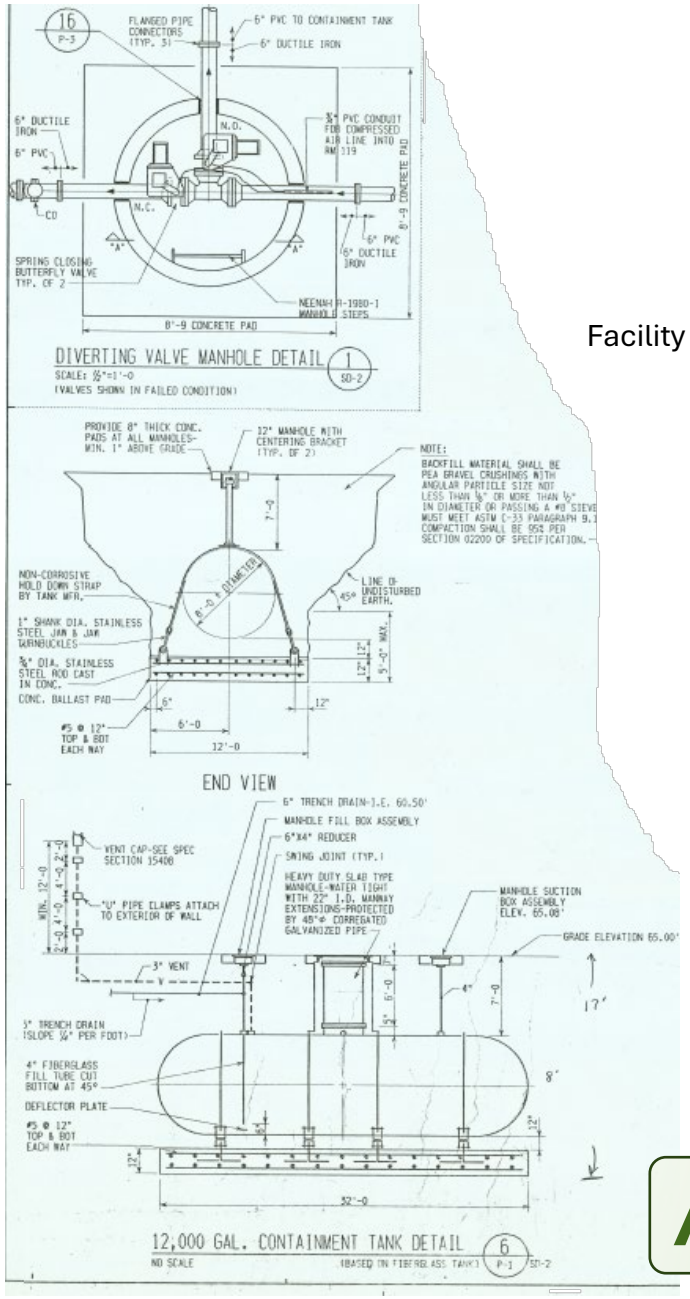


Facility 102

Tank

Facility 124

Diverter

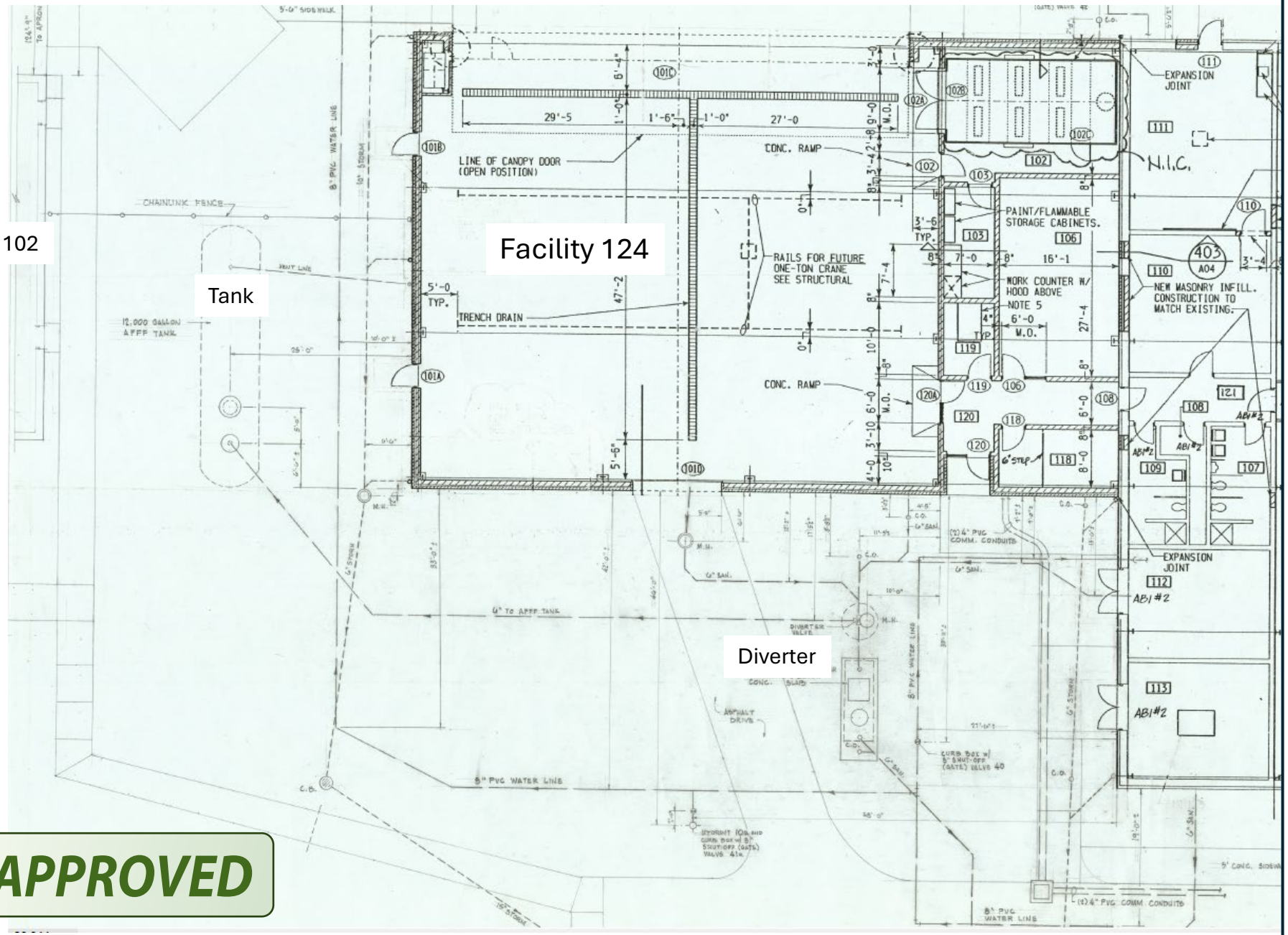


APPROVED

| PAGE DESCRIPTION |
| --- |
| Proposal Drawing- ISO Cover |
| * |

| PAGE DESCRIPTION | |
| --- | --- |
| 2 | - Ea. Shelter |
| 1 | - Ea. Door End |
| 1 | - Ea Solid End |

**Example of Fabric Shelter dimensions and layout.**
**Minimum 20 year fabric**
**Fabric Tan in color**

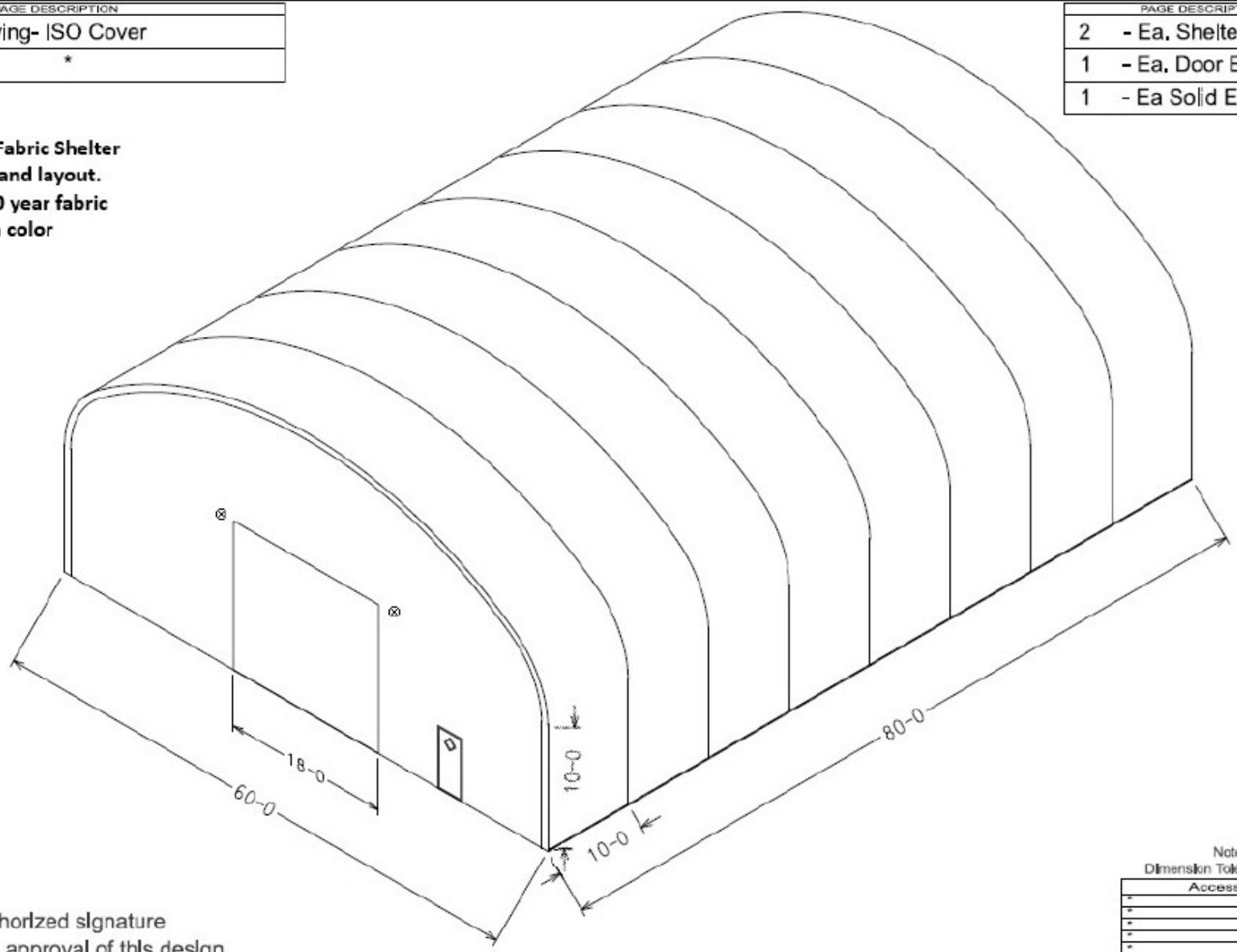


Note:
Dimension Tolerance +/- 3"

| Accessories | |
| --- | --- |
| * | * |
| * | * |
| * | * |
| * | * |
| * | * |
| * | * |
| * | * |
| * | * |
| * | * |

An authorized signature
Indicates the approval of this design

Date Approval Signature

| | | | | |
| --- | --- | --- | --- | --- |
| | | Toledo ANG | APPROVED | |
| | | 60 x 80 x 28 | | |
| | | Toledo, OH | | |