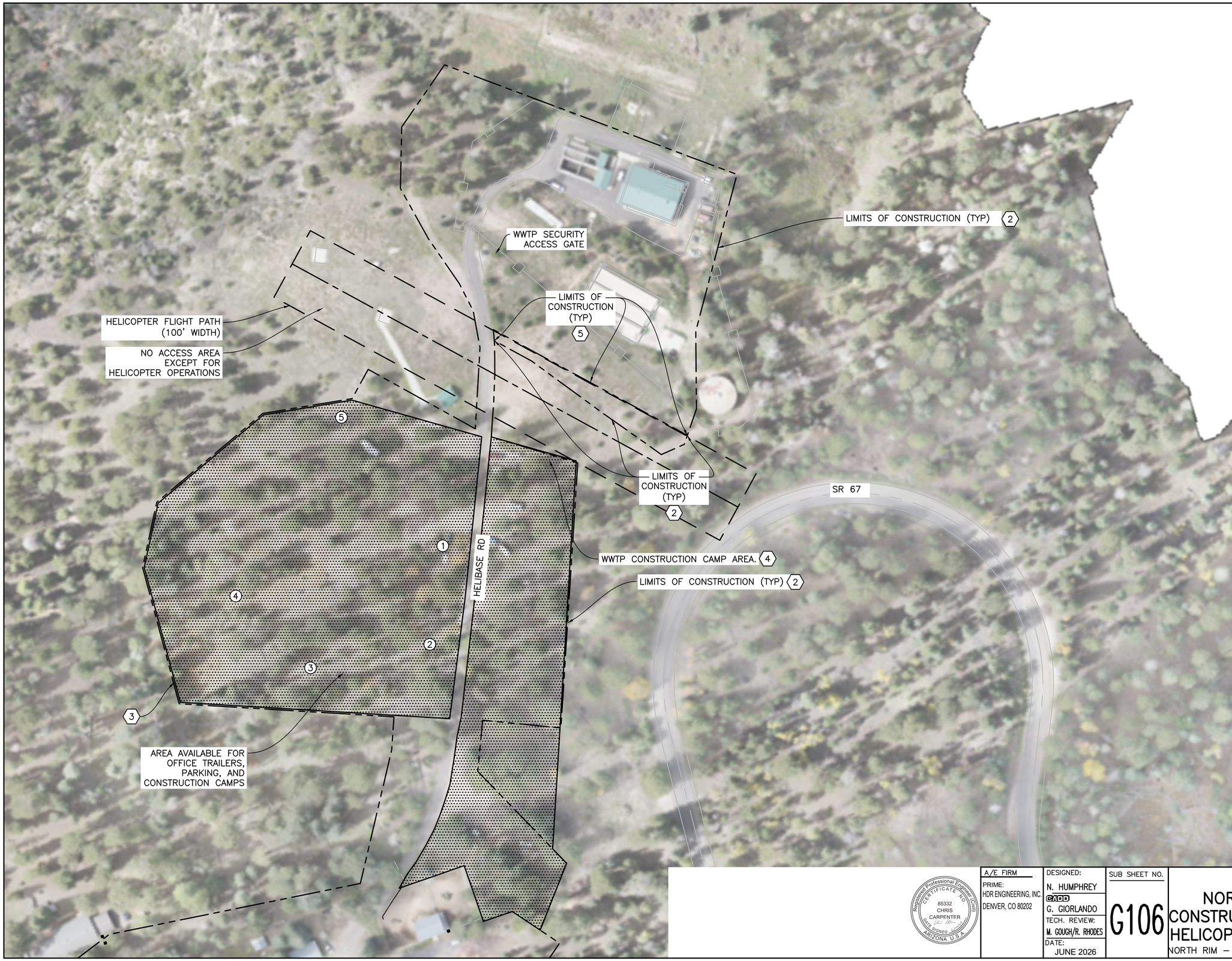

GENERAL NOTES:

A. ENTIRE FACILITY, INCLUDING BUT NOT LIMITED TO THE WWTP, HELIBASE, CAMPING AREA, ETC., ARE SHARED USE WITH NPS. SEE SPECIFICATIONS FOR ADDITIONAL INFORMATION PERTAINING TO GENERAL USE RESTRICTIONS AND LIMITATIONS.

B. CONTRACTOR SHALL BE RESPONSIBLE FOR ALL REQUIRED SNOW REMOVAL FROM SR 67 INTO THE CONSTRUCTION CAMP AREA.

KEYNOTES: (X)

1. SEASONAL CAMPING IS ACCEPTABLE AT THIS LOCATION. THE FOLLOWING RESTRICTIONS ARE APPLICABLE:
   - 1.1. SELF CONTAINED CAMPING UNITS ACCEPTABLE WITH APPROPRIATE SPACE RESERVED FOR CMR USE.
   - 1.2. SELF CONTAINED CAMPING UNITS SHALL BE NO LONGER THAN 40 FT IN LENGTH.
   - 1.3. ONLY ELECTRICAL AND WATER HOOKUPS PROVIDED. NO SEWER UTILITIES AVAILABLE.
2. LIMITS OF CONSTRUCTION INCLUDE CONTRACTOR STAGING AND TEMPORARY WWTP PER SPECIFICATION 01 35 10.
3. AREA AVAILABLE FOR CONTRACTOR AND CMR TRAILER. EXISTING 4 DESIGNATED RV SPACES WITH ELECTRIC AND SEWER. NO TREES SHALL BE REMOVED UNLESS APPROVED BY CMR.
4. RV SITES ON NORTH SIDE OF HELIBASE ROAD ARE NPS USE ONLY.
5. POST SITE WORK GRADING, LIMITS OF CONSTRUCTION WITHIN THE HELO FLIGHT PATH SHALL BE RELOCATED TO 1' OUTSIDE OF NEW CHAIN LINK SITE FENCING.

60 0 60 120
SCALE OF FEET
1" = 60'

Registered Professional Engineer (Civil) CERTIFICATE NO. 85332 CHRIS CARPENTER Date Signed 6/2/26 ARIZONA U.S.A.

A/E FIRM	DESIGNED:	SUB SHEET NO.	TITLE OF SHEET	DRAWING NO.
PRIME: HDR ENGINEERING, INC. DENVER, CO 80202	N. HUMPHREY CADD G. GIORLANDO TECH. REVIEW: M. GOUCH/R. RHODES DATE: JUNE 2026	G106	GENERAL NORTH RIM WWTP CONSTRUCTION TRAILERS & HELICOPTOR STAGING AREA NORTH RIM – GRAND CANYON NATIONAL PARK	113 182752A PMIS/PKG NO. 318719 SHEET 7 OF 97

6/2/2026 Young, Gregory C:\Users\gryoung\DC\ACCDocs\HDR\10350545_NPS_GRCA_N_Rim_Utility_2022\Project Files\CAD_HDR\DRAWINGS\TEMPORARY WASTEWATER\GENERAL\G106.dwg

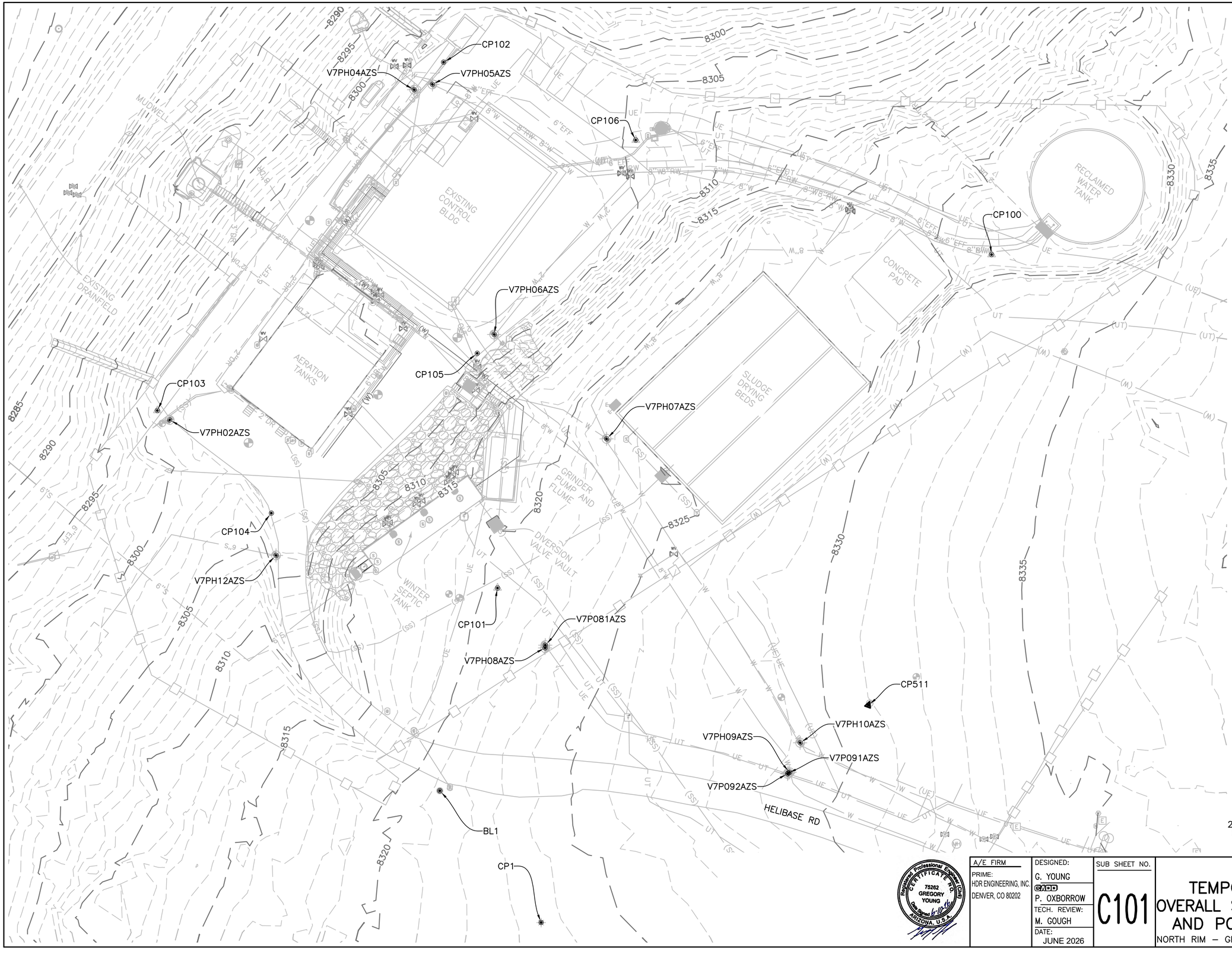

NOTE:

A. SEE SHEET C102 FOR SURVEY CONTROL AND POTHOLE POINT TABLES.

20 0 20 40
SCALE OF FEET

Registered Professional Engineer (Civil) CERTIFICATE NO. 75262 GREGORY YOUNG Date Signed 6-10-26 ARIZONA, U.S.A.

A/E FIRM PRIME: HDR ENGINEERING, INC. DENVER, CO 80202	DESIGNED: G. YOUNG CADD P. OXBORROW TECH. REVIEW: M. GOUGH DATE: JUNE 2026	SUB SHEET NO. C101	TITLE OF SHEET GENERAL TEMPORARY WWTP OVERALL SURVEY CONTROL AND POTHOLING PLAN NORTH RIM – GRAND CANYON NATIONAL PARK	DRAWING NO. 113 182752A PMIS/PKG NO. 318719 SHEET 8 OF 90

5/28/2026 Oxborrow, Paul C:\Users\POXBORRO\DC\ACCDocs\HDR\103505545_NPS_GRCA_N_Rim_Utility_2026\Project Files\CAD_HDR\DRAWINGS\TEMPORARY WASTEWATER\CIVIL\C101.dwg

NORTH RIM SURVEY CONTROL POINT TABLE				
POINT NO.	NORTHING	EASTING	ELEVATION	DESCRIPTION
BL1	13151341.982	1326168.328	8321.27	REBAR WITH 2" ALUMINUM CAP
CP1	13151283.391	1326213.397	8323.90	REBAR WITH 2" ALUMINUM CAP
CP100	13151580.363	1326413.750	8327.31	REBAR WITH 2" ALUMINUM CAP
CP101	13151432.110	1326194.007	8320.71	REBAR WITH 2" ALUMINUM CAP
CP102	13151665.915	1326169.993	8302.23	REBAR WITH 2" ALUMINUM CAP
CP103	13151511.019	1326042.666	8301.74	REBAR WITH 2" ALUMINUM CAP
CP104	13151465.397	1326093.400	8302.92	REBAR WITH 2" ALUMINUM CAP
CP105	13151536.456	1326184.969	8302.97	REBAR WITH 2" ALUMINUM CAP
CP106	13151631.253	1326255.482	8305.75	REBAR WITH 2" ALUMINUM CAP
CP511	13151380.066	1326358.945	8331.05	REBAR WITH 2" ALUMINUM CAP

NORTH RIM POTHOLE POINT TABLE						
POINT NO.	NORTHING	EASTING	EXISTING GROUND ELEVATION	DEPTH	TOP PIPE ELEVATION	DESCRIPTION
V7PH02AZS	13151506.820	1326048.154	8301.88	9.15'	–	NOTHING FOUND
V7PH04AZS	13151653.670	1326156.914	8302.18	1.07'	8301.11	1 1/2" AND 1 1/4" (STEEL) ELECTRIC
V7PH05AZS	13151656.030	1326165.031	8302.26	5.03'	8297.23	8" (PVC) WATER
V7PH06AZS	13151544.830	1326192.527	8302.83	5.50'	–	NOTHING FOUND DUE TO ROCK
V7PH07AZS	13151498.420	1326242.522	8322.89	7.28'	8315.61	8" (PVC) WATER
V7PH08AZS	13151405.470	1326215.156	8323.10	2.01'	8321.09	1/4" DIRECT BURIED CABLE ELECTRIC
V7P081AZS	13151406.700	1326215.242	8323.02	5.90'	–	NOTHING FOUND DUE TO ROCK
V7PH09AZS	13151350.150	1326323.936	8329.29	5.14'	8324.15	8" (PVC) WATER
V7P091AZS	13151349.890	1326323.307	8329.33	2.12'	8327.21	1/4" DIRECT BURIED CABLE ELECTRIC
V7P092AZS	13151349.470	1326323.035	8329.30	2.17'	8327.13	(2) 1/4" DIRECT BURIED CABLE COMM
V7PH10AZS	13151363.300	1326328.613	8329.13	5.26'	8323.87	8" (PVC) WATER
V7PH12AZS	13151446.600	1326095.480	8303.86	3.04'	8300.82	6" (ACP) SEWER

SURVEY NOTES:

Survey performed in the months of October & November, 2022, by Arizona Surveying, Inc.

Basis of Bearing and/or Coordinates:
All dimensions shown on this plat are measured and based on the following projection information.
Linear Unit: International Foot

Geodetic Datum: North American Datum of 1983(NAD83)
System: World Wide/UTM
Zone = 12 North
Projection: Transverse Mercator
Latitude of Grid Origin: N0°00'00.00000"
Longitude of Grid Origin: W111°00'00.00000"
Northing at Grid Orgin: 0.000
Easting at Grid Origin: 1640419.948

Vertical Datum: NAVD 88
Geoid Model = Geoid18

The basis of bearings is true geodetic north. Grid bearings shown hereon do not equal geodetic bearings due to meridian convergence. All bearings shown are grid bearings.

This survey was conducted using GPS referenced to the National Spatial Refernce System. Coordinates for GPS control points were derived using the Nation Geodetic Survey's, Online Positioning User Service (OPUS)
REF FRAME: NAD_83(2011)(EPOCH:2010.0000).

This is not a boundry survey.
Existing survey reference monuments found during the course of this survey were left undisturbed.

Registered Professional Engineer (Civil) CERTIFICATE NO. 75262 GREGORY YOUNG Date Signed 6-18-26 ARIZONA, U.S.A.

A/E FIRM	DESIGNED:	SUB SHEET NO.	TITLE OF SHEET	DRAWING NO.
PRIME: HDR ENGINEERING, INC. DENVER, CO 80202	G. YOUNG DADP P. OXBORROW TECH. REVIEW: M. GOUGH DATE: JUNE 2026	C102	GENERAL TEMPORARY WWTP SURVEY CONTROL AND POTHOLE POINT TABLES NORTH RIM – GRAND CANYON NATIONAL PARK	113 182752A PMIS/PKG NO. 318719 SHEET 9 OF 90

5/28/2026 Oxborrow, Paul C:\Users\POXBORRO\DC\ACCDocs\HDR\10350545_NPS_GRCA_N_Rim_Utility_2026\Project Files\CAD_HDR\DRAWINGS\TEMPORARY WASTEWATER\CIVIL\C102.dwg

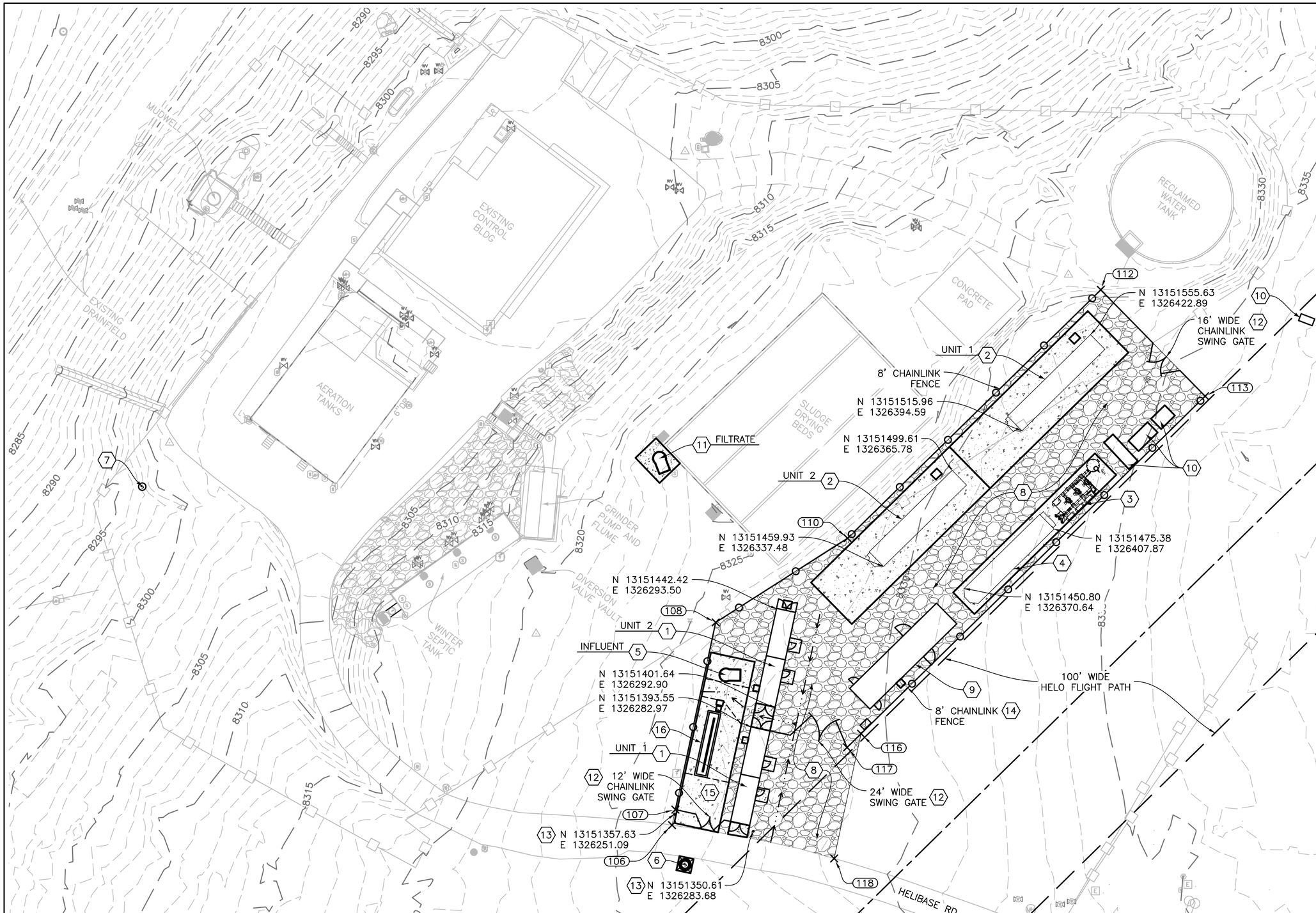

NOTE:

A. SEE SHEETS C101 – C102 FOR SURVEY CONTROL AND POTHOLE INFORMATION.

B. SEE SHEET C104 FOR ADDITIONAL GRADING POINTS AND C105 FOR GRADING POINT TABLE.

KEY NOTES: (X)

1. 40'X8' CONEX CHEMICAL STORAGE CONTAINER (RETROFITTED).
2. MOBILE MBR TREATMENT UNIT.
3. MOBILE UV DISINFECTION SYSTEM.
4. MOBILE EQ TANK UNIT.
5. 5' DIA. INFLUENT LIFT STATION.
6. 48" SEPTAGE RECEIVING MANHOLE.
7. 48" EFFLUENT MANHOLE.
8. GRAVEL SURFACING. SEE SHEET C501, DETAIL 1.
9. 50'x12' WASTEWATER LAB. SEE GRADING POINTS 143–146 FOR LOCATION.
10. ELECTRICAL EQUIPMENT. SEE SHEET E103 FOR ELECTRICAL SITE PLAN.
11. 5' DIA. FILTRATE LIFT STATION.
12. SWING GATES SHALL BE 360° OPERATIONAL.
13. BOLLARD WITH SNOW SLEEVE AND 8' SNOW POLE. SEE 05/C502 FOR DETAILS.
14. NEW FENCE TO EXTEND TO EXISTING FENCE TO PROVIDE CONTINUOUS FENCED AREA AROUND THE TWWTP, DEMO AND REMOVE OLD FENCE AS REQUIRED. FENCE COLOR SHALL BE DARK BROWN, APPROVED BY COR PRIOR TO PURCHASING AND INSTALLATION.
15. CONCRETE SIDEWALK PAVEMENT. SEE DETAIL 04/C502 FOR INFORMATION.
16. MECHANICAL AUGER VAULT

20 0 20 40
SCALE OF FEET

Registered Professional Engineer (Civil) CERTIFICATE NO. 75262 GREGORY YOUNG Date Signed 6/5/26 ARIZONA, U.S.A.

A/E FIRM	DESIGNED:	SUB SHEET NO.	TITLE OF SHEET	DRAWING NO.
PRIME: HDR ENGINEERING, INC. DENVER, CO 80202	G. YOUNG CADD P. OXBORROW TECH. REVIEW: M. GOUGH DATE: JUNE 2026	C103	GENERAL TEMPORARY WWTP OVERALL SITE PLAN NORTH RIM – GRAND CANYON NATIONAL PARK	113 182752A PMIS/PKG NO. 318719 SHEET 10 OF 90

6/5/2026 Oxborrow, Paul C:\Users\POXBORRO\DC\ACCDocs\HDR\10350545_NPS_GRCA_N_Rim_Utility_2026\Project Files\CAD_HDR\DRAWINGS\TEMPORARY WASTEWATER\CIVIL\C103.dwg

KEYNOTES: (X)

1. SILT FENCE
   1.1. QUANTITY = 946 LF
2. CONSTRUCTION FENCE
   2.1. QUANTITY = 733 LF
   2.2. POST SITE WORK GRADING, TEMPORARY CONSTRUCTION FENCE (CF) WITHIN THE HELO FLIGHT PATH SHALL BE RELOCATED TO 1' OUTSIDE OF NEW CHAIN LINK SITE FENCING.
3. SHALLOW SWALES SHALL BE INSTALLED TO COLLECT AND ROUTE RUNOFF IN BETWEEN CONEX STORAGE CONTAINERS, MECHANICAL SCREEN VAULT AND INFLUENT LIFT STATION. CONCRETE RAMP AND SIDEWALK SHALL BE POURED IN THE SWALE PATH SHOWN TO OPTIMIZE FLOWS AWAY FROM THE SITE.

GENERAL NOTES:

A. EARTHWORK QUANTITIES ARE APPROXIMATE. QUANTITIES PROVIDED BELOW DO NOT TAKE INTO ACCOUNT FACTORS SUCH AS MATERIAL SHRINK AND SWELL.

A.A. TOTAL CUT = 1,884 CY ±
A.B. TOTAL FILL = 1,826 CY ±
A.C. NET = 58 CY ± (CUT)

B. IF SOFT, UNSUITABLE, OR YIELDING MATERIALS ARE ENCOUNTERED DURING THE PROCESS DESCRIBED IN NOTE C, THIS MATERIAL SHALL BE REMOVED AND REPLACED WITH SUITABLE FILL MATERIAL.

C. ALL VISIBLE DEBRIS OR OTHER DELETERIOUS OR ORGANIC MATERIALS OBSERVED DURING CONSTRUCTION SHALL BE REMOVED.

D. EACH LIFT OF PLACED FILL SHALL BE TESTED TO ENSURE SPECIFICATIONS ARE ACHIEVED. ADEQUATE MOISTURE CONTROL WILL AID IN ACHIEVING COMPACTION AND SHALL BE CAREFULLY CONTROLLED THROUGHOUT FILL PLACEMENT. IF FILL MATERIAL VISIBLY EXCEEDS MOISTURE SPECIFICATIONS, REWORK THE MATERIAL UNTIL THE DESIRED MOISTURE IS OBTAINED.

E. MECHANICAL COMPACTION IS REQUIRED FOR ALL MATERIALS PLACED AS FILL.

F. FILL PLACEMENT AND COMPACTION ACTIVITIES SHOULD NOT BE CONDUCTED WHEN THE FILL MATERIAL OR SUBGRADE IS FROZEN.

G. SEE SHEET C103 FOR EXTENTS OF GRAVEL PAVEMENT, FENCE AND ADDITIONAL GRADING POINTS. SEE SHEET C105 FOR GRADING POINT TABLE.

LEGEND:

(SF) — SF SILT FENCE, SEE DETAIL 01/C503

(CF) — CF CONSTRUCTION FENCING, SEE DETAIL 01/C503

20 0 20 40
SCALE OF FEET

A/E FIRM	DESIGNED:	SUB SHEET NO.	TITLE OF SHEET	DRAWING NO.
PRIME: HDR ENGINEERING, INC. DENVER, CO 80202	G. YOUNG	C104	GENERAL TEMPORARY WWTP OVERALL GRADING AND GESC PLAN	113 182752A
	P. OXBORROW			PMIS/PKG NO. 318719
	TECH. REVIEW: M. GOUGH			SHEET 11 OF 90
	DATE: JUNE 2026		NORTH RIM – GRAND CANYON NATIONAL PARK	

Registered Professional Engineer (Civil) CERTIFICATE NO. 75262 GREGORY YOUNG Date Signed 6-10-26 ARIZONA, U.S.A.

6/1/2026 Oxborrow, Paul C:\Users\POXBORRO\DC\ACCDocs\HDR\10350545_NPS_GRCA_N_Rim_Utility_2026\Project Files\CAD_HDR\DRAWINGS\TEMPORARY WASTEWATER\CIVIL\C104.dwg

NORTH RIM GRADING POINT TABLE				
POINT NO.	NORTHING	EASTING	ELEVATION	DESCRIPTION
100	13151340.51	1326024.81	8319.50	SPOIL PILE CORNER
101	13151378.45	1326021.85	8319.50	SPOIL PILE CORNER
102	13151354.56	1326073.87	8320.50	SPOIL PILE ANGLE PT.
103	13151339.74	1326125.26	8320.50	SPOIL PILE CORNER
104	13151308.76	1326115.74	8320.50	SPOIL PILE CORNER
105	13151319.44	1326063.49	8320.50	SPOIL PILE ANGLE PT.
106	13151353.17	1326250.14	8326.19	EDGE OF GRAVEL
107	13151359.58	1326251.52	8326.44	CORNER OF FENCE
108	13151436.85	1326268.16	8327.37	CORNER OF FENCE
109	13151458.64	1326302.30	8328.05	GRADE BREAK
110	13151471.61	1326322.61	8328.15	ANGLE PT. FENCE
111	13151567.15	1326420.00	8328.15	GRADE BREAK
112	13151574.15	1326427.14	8327.95	CORNER OF FENCE
113	13151530.25	1326470.20	8328.70	CORNER OF FENCE
114	13151523.24	1326463.07	8328.90	GRADE BREAK
115	13151495.93	1326435.23	8328.55	GRADE BREAK
116	13151390.90	1326328.16	8328.55	ANGLE PT. FENCE
117	13151345.19	1326318.33	8329.17	CORNER OF FENCE
118	13151339.39	1326317.06	8329.25	EDGE OF GRAVEL
119	13151453.31	1326307.53	8328.20	CORNER CONCRETE PAD
120	13151509.34	1326364.64	8328.20	CORNER CONCRETE PAD
121	13151565.36	1326421.75	8328.20	CORNER CONCRETE PAD
122	13151548.23	1326438.56	8328.20	CORNER CONCRETE PAD
123	13151492.21	1326381.45	8328.20	CORNER CONCRETE PAD
124	13151436.18	1326324.34	8328.20	CORNER CONCRETE PAD
125	13151449.22	1326366.19	8328.60	CORNER CONCRETE PAD
126	13151506.64	1326424.72	8328.60	CORNER CONCRETE PAD
127	13151497.72	1326433.48	8328.60	CORNER CONCRETE PAD
128	13151440.29	1326374.94	8328.60	CORNER CONCRETE PAD
129	13151377.35	1326264.21	8326.50	SSMH

NORTH RIM GRADING POINT TABLE				
POINT NO.	NORTHING	EASTING	ELEVATION	DESCRIPTION
130	13151375.05	1326260.65	8327.00	EDGE CONCRETE APRON
131	13151380.92	1326261.91	8327.00	EDGE CONCRETE APRON
132	13151379.65	1326267.78	8327.00	EDGE CONCRETE APRON
133	13151373.79	1326266.51	8327.00	EDGE CONCRETE APRON
134	13151415.15	1326272.36	8327.40	5' DIA. INFLUENT LIFT STATION
135	13151354.67	1326274.32	8327.75	CORNER CONEX CONTAINER
136	13151393.77	1326282.75	8327.75	CORNER CONEX CONTAINER
137	13151392.09	1326290.57	8327.75	CORNER CONEX CONTAINER
138	13151352.98	1326282.14	8327.75	CORNER CONEX CONTAINER
139	13151403.55	1326284.85	8327.95	CORNER CONEX CONTAINER
140	13151442.65	1326293.28	8327.95	CORNER CONEX CONTAINER
141	13151440.97	1326301.10	8327.95	CORNER CONEX CONTAINER
142	13151401.86	1326292.67	8327.95	CORNER CONEX CONTAINER
143	13151409.59	1326323.46	8328.60	CORNER LAB BLDG
144	13151444.78	1326359.33	8328.60	CORNER LAB BLDG
145	13151436.27	1326367.68	8328.60	CORNER LAB BLDG
146	13151401.08	1326331.81	8328.60	CORNER LAB BLDG
147	13151440.17	1326311.15	8327.78	BEGIN DRAINAGE SWALE FLOWLINE
148	13151394.87	1326301.40	8327.54	INTERSECTION DRAINAGE SWALE FLOWLINE
149	13151346.04	1326290.88	8328.12	BEGIN DRAINAGE SWALE FLOWLINE
150	13151396.97	1326291.62	8327.49	DRAINAGE SWALE FLOWLINE AT CONCRETE
151	13151398.66	1326283.80	8327.45	DRAINAGE SWALE FLOWLINE AT CONCRETE
152	13151408.24	1326262.00	8327.22	END DRAINAGE SWALE FLOWLINE
153	13151492.87	1326031.42	8300.75	SSMH
154	13151504.57	1326244.94	8322.60	5' DIA. FILTRATE LIFT STATION
155	13151354.06	1326251.06	8326.38	CORNER CONCRETE
156	13151424.45	1326266.22	8327.40	CORNER CONCRETE
157	13151420.55	1326284.30	8327.40	CORNER CONCRETE
158	13151350.17	1326269.14	8327.08	CORNER CONCRETE

Registered Professional Engineer (Civil) CERTIFICATE NO. 75262 GREGORY YOUNG Date Signed 6-10-26 ARIZONA, U.S.A.

A/E FIRM
PRIME:
HDR ENGINEERING, INC.
DENVER, CO 80202

DESIGNED: G. YOUNG
CADD: P. OXBORROW
TECH. REVIEW: M. GOUGH
DATE: JUNE 2026

SUB SHEET NO. C105

TITLE OF SHEET
GENERAL
TEMPORARY WWTP
GRADING POINT TABLES
NORTH RIM – GRAND CANYON NATIONAL PARK

DRAWING NO. 113
182752A
PMIS/PKG NO. 318719
SHEET 12 OF 90

4/21/2026 Oxborrow, Paul C:\Users\POXBORRO\DC\ACCDocs\HDR\10350545_NPS_GRCA_N_Rim_Utility_2026\Project Files\CAD_HDR\DRAWINGS\TEMPORARY WASTEWATER\CIVIL\C105.dwg

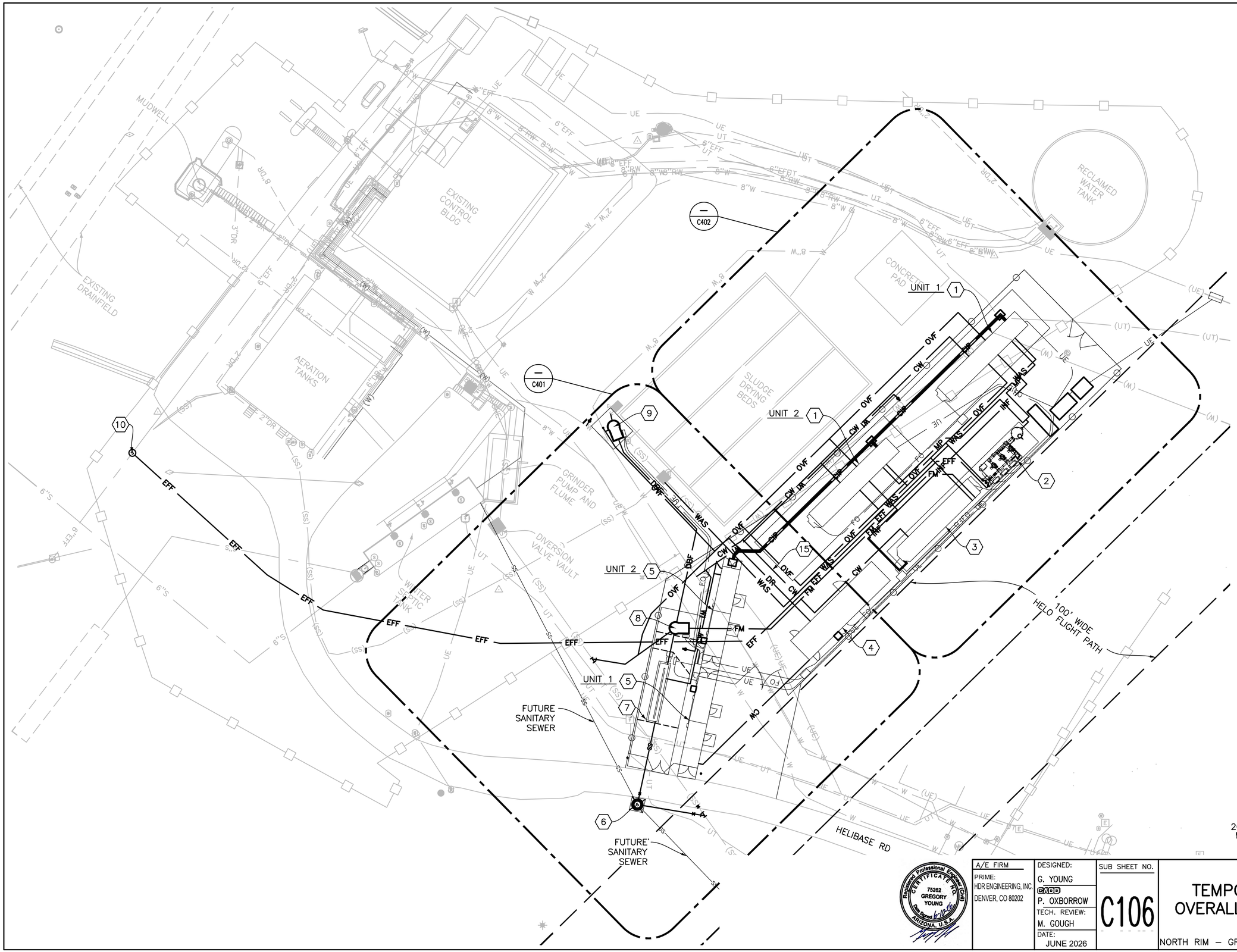

GENERAL NOTES:

A. DRAWINGS REFLECT SURVEY DATA OF FEATURES AND CONDITIONS PRESENT PRIOR TO THE DRAGON BRAVO FIRE IN 2025. CONTRACTOR TO COORDINATE WITH COR REGARDING CHANGES IN EXISTING CONDITIONS PER SPECIFICATION 01 11 00 SUMMARY OF WORK.

B. CONTRACTOR TO FIELD VERIFY DEPTH AND LOCATION OS ALL EXISTING UTILITIES.

C. ALL YARD PIPING AND APPURTENANCES SHALL BE FULLY RESTRAINED.

D. ALL PIPE CONNECTIONS BETWEEN TEMPORARY WWTP PIPING AND YARD PIPING SHALL BE MADE USING DISSIMILAR PIPE TRANSITION COUPLER.

E. SEE ENLARGEMENTS ON SHEETS C401 AND C402 FOR MORE INFORMATION.

F. CONTRACTOR IS RESPONSIBLE FOR RE–DESIGN OF ALL SITE UTILITIES IF DIFFERENT MANUFACTURER IS SELECTED OTHER THAN THE BASIS OF DESIGN.

G. SEE SHEETS C401 AND C402 FOR ENLARGMENTS.

KEY NOTES: (X)

1. MOBILE MBR TREATMENT UNIT.
2. SKID UV DISINFECTION SYSTEM.
3. MOBILE EQ TANK UNIT.
4. 50'X12' WASTEWATER LAB.
5. 40'X8' CONEX STORAGE CONTAINER (RETROFITTED).
6. 48" SEPTAGE RECEIVING MANHOLE.
7. MECHANICAL SCREEN VAULT.
8. 5' DIA INFLUENT LIFT STATION.
9. 5' DIA FILTRATE LIFT STATION.
10. 48" EFFLUENT MANHOLE. CONTRACTOR TO VERIFY TIE–IN DEPTH. CONNECT TO EXISTING SS OUTFALL BY DOGHOUSE MANHOLE. CUT TOP OF EXISTING SS TO ALLOW NEW EFFLUENT FLOW.

20 0 20 40
SCALE OF FEET

Registered Professional Engineer (Civil) CERTIFICATE NO. 75262 GREGORY YOUNG Date Signed 6-10-26 ARIZONA, U.S.A.

A/E FIRM	DESIGNED:	SUB SHEET NO.	TITLE OF SHEET	DRAWING NO.
PRIME: HDR ENGINEERING, INC. DENVER, CO 80202	G. YOUNG CADD P. OXBORROW TECH. REVIEW: M. GOUGH DATE: JUNE 2026	C106	GENERAL TEMPORARY WWTP OVERALL YARD PIPING PLAN NORTH RIM – GRAND CANYON NATIONAL PARK	113 182752A PMIS/PKG NO. 318719 SHEET 13 OF 90

6/5/2026 Oxborrow, Paul C:\Users\POXBORRO\DC\ACCDocs\HDR\103505545_NPS_GRCA_N_Rim_Utility_2026\Project Files\CAD_HDR\DRAWINGS\TEMPORARY WASTEWATER\CIVIL\C106.dwg