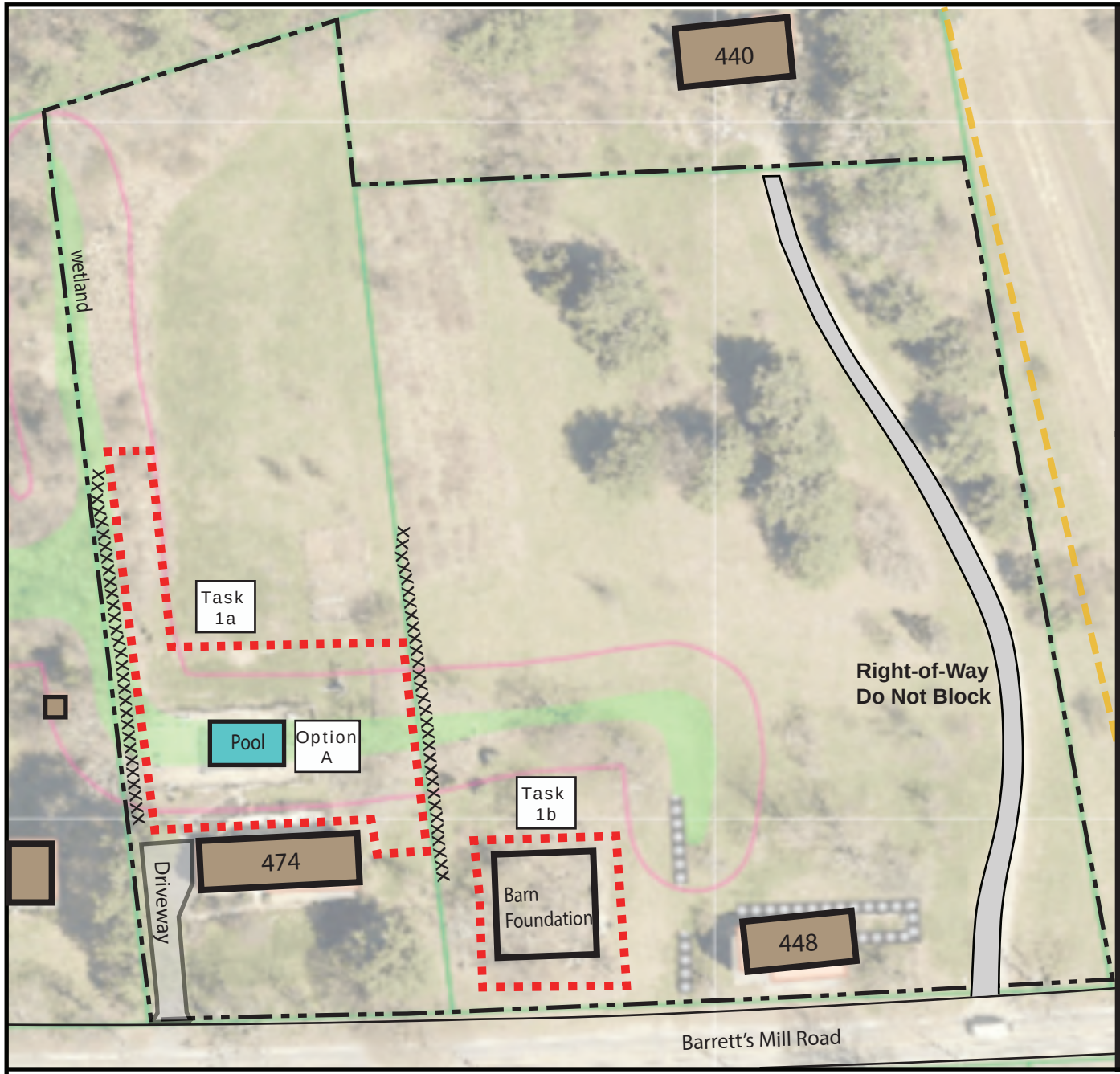

Area 1 Legend

xxxxxxxxx Silt sock (500 ft +/-)

Structures

Property Line

Contract Project Areas

Bay Circuit Trail

Stone Walls

Wetland area

Wetland 25-foot buffer

Task 1a: Erosion Control (500 ft),
45 Removals in rear yard (tagged)
Root Grinding below grade,
Smooth for seeding
1 Blue holly bush
2 Colorado blue spruce, 6" dbh
16 Forsythia clumps
1 Glossy buckthorn clump with vines
20 Hydrangea clumps
5 Lilac clumps
1 collapsed pear tree trunk, 6" diameter
1 firewood pile, 3' ht, 5' wide, 30' long
Grind or remove roots in lawn area (Roots can remain near building and deck foundations.)
Smooth for seeding (seeding not included)
Existing turf areas to remain

Task 1b: Trees with Vine Removal, within Barn Foundation
20 trees 6 to 10" dbh w/ vines, dead standing and collapsed, tagged, flush cut

Option A: Pool Removal & Grading
Pool Removal (see Area 1- Option A)

Area 1: Barrett Farm Unit, 474 and 448 Barrett's Mill Road, Concord, MA
Field Restoration, PMIS 162869, PEPC 132580, Minute Man National Historical Park
March 19, 2026 -- Latitude, Longitude: 42.47293, - 71.38070

40 0 80 160
Approximate Scale: 1" = 80'

North

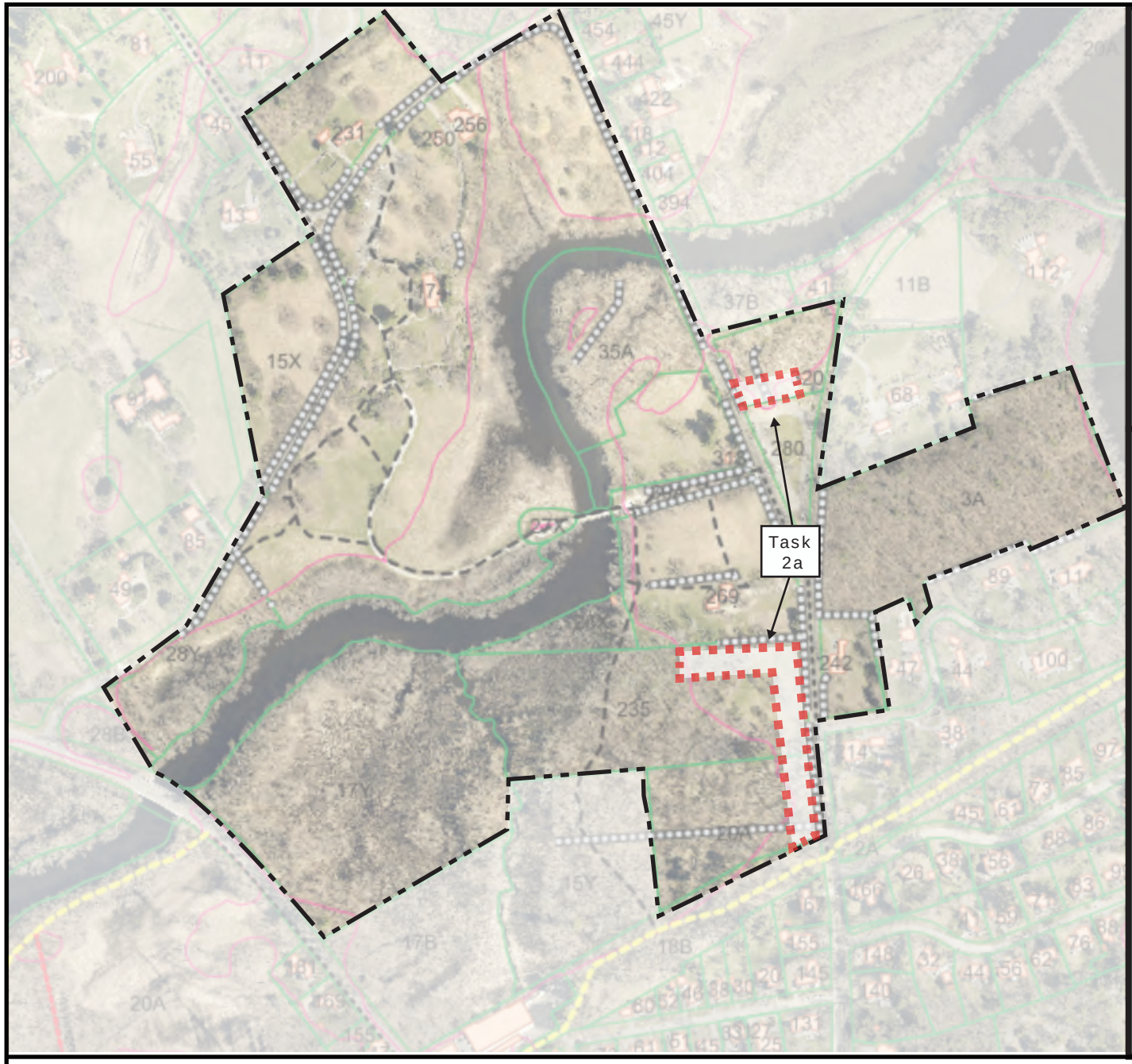

Area 2 Legend

- Structures
- Property Line
- Contract Project Areas
- Reformatory Trail
- Stone Walls
- Wetland area
- Wetland 25-foot buffer

Task 2a: Tree Removal (18 trees near Monument Street Parking Lot)
Flush Cut at Base, no stump grinding
10 dying ash: 4 to 16” dbh
1 Norway maple: 6” dbh
3 leaning/ dead black locust: 10 to 13” dbh

Tree Removal (9 trees near Sargent Field Stone Wall)
Flush Cut at Base, no stump grinding
3 dying black locust: 20, 28, 36” dbh
3 Norway maple: 24, 28, 30” dbh
3 Ash: 16, 24, 30” dbh

Area 2: North Bridge Unit, Liberty and Monument Streets, Concord, MA
Field Restoration, PMIS 162869, PEPC 132580, Minute Man National Historical Park
May 14, 2026 -- Latitude, Longitude: 42.46921, - 71.34840

250 0 500 1000
Approximate Scale: 1” = 500’

North

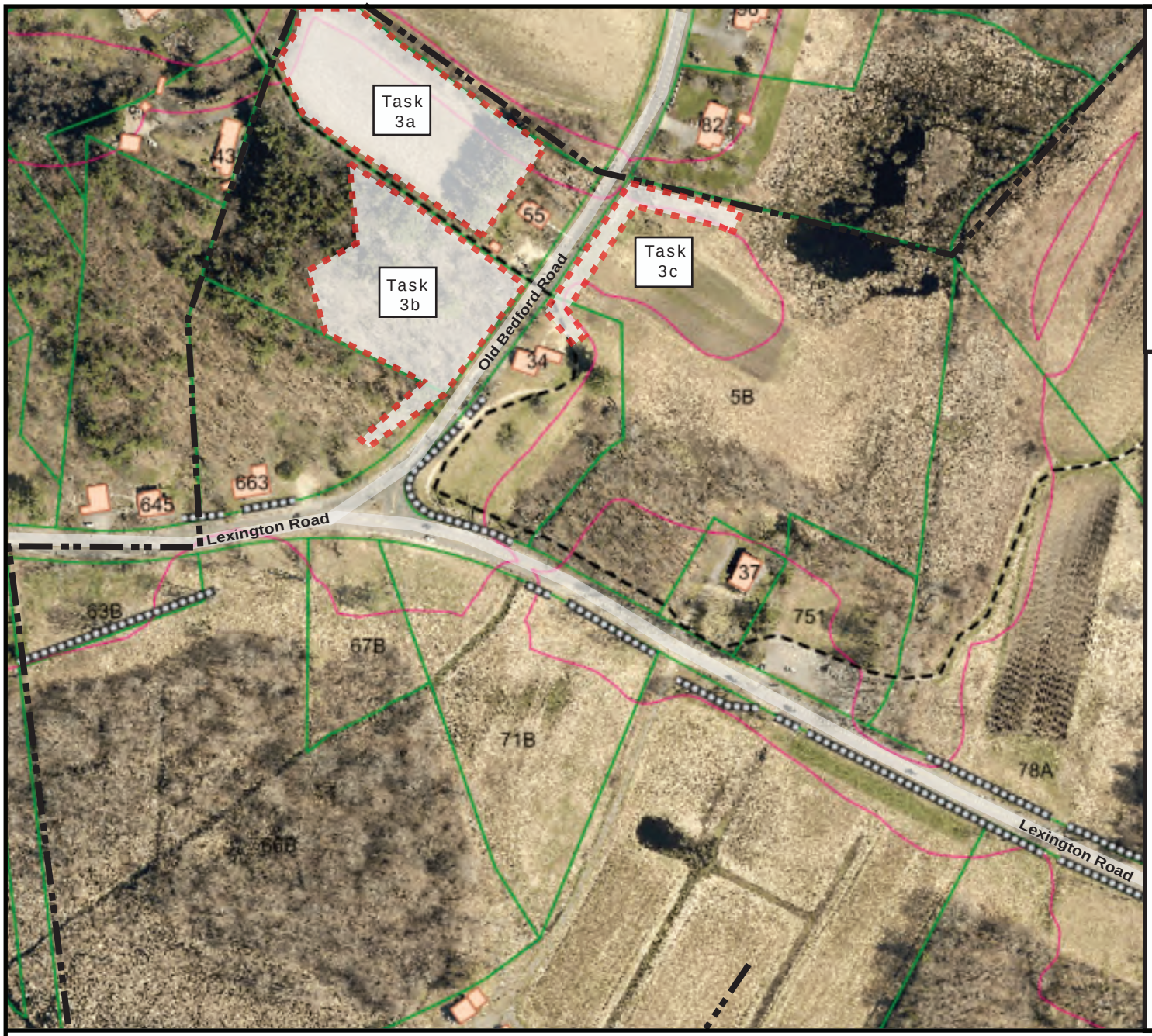

Area 3 Legend

- Park Boundary
- Contract Project Areas
- Town Trail & Battle Rd Trail
- Stone Walls
- Wetland 25-foot buffer
- Parcel Boundary Lines

Task 3a: Mow Field, Cut Vines, Remove Collapsed Trees from Mowable Area

Mow 2.0-acre field. Using boom-mounted mulcher or flail, or similar, selectively cut vines from trees and remove invasive shrubs from around 700 ft of field edge. Remove 2 dead standing hazardous and 2 collapsed trees in mowable area or along mowable edge including 36” dbh collapsed white pine.

Task 3b: Cut Vines, Fell Dead Trees

Within 1.5-acre area, use boom-mounted mulcher or flail, or similar to cut vines Fell 20 dead standing (ash) trees in wooded area (bounded by power line and sidewalk). Remove canopy, acceptable to leave trunks in contact with ground but not on path or septic system. Avoid septic system. Ensure wooded edge lacks hazards along 600 feet of edge. Will require police detail for some roadside work

Task 3c: Remove Dead Standing and Collapsed Trees from Mowable Area and Park Property Line

Remove 3 dead standing & collapsed trees and other species filled with vines and invasive shrubs and vines in and along edge of mowable area. Use boom mounted mulcher or flail, or similar to preserve native species. Edge extends approx 800 feet.

Area 3: Meriam’s Corner, Lexington Road and Old Bedford Road, Concord, MA
Field Restoration, PMIS 162869, PEPC 132580, Minute Man National Historical Park
May 14, 2026 --- Latitude, Longitude: 42.45872, -71.32223

100 0 200 400
Approximate Scale: 1” = 200’

North

Area 4 Legend

- Park Boundary
- Contract Project Areas
- Battle Road Trail
- Stone Walls
- Wetland 25-foot buffer
- Wetland 50-foot buffer
- Wetland 100-foot buffer

Task 4a: Remove Livestock Fence, and associated vegetation Clearing
At perimenter of former pasture, remove 850 ft of post & woven-wire livestock fence with corner braces.

Task 4b: Clearing, Stump Grinding
Clear by field mowing within a 2-acre area of vines, shrubs, dead standing, and collapsed trees (ash). Grind stumps in mowable area. Cut vines from stone walls and foundations. Remove abandoned farm equipment from edge of agricultural field.

Task 4c: Clearing
Clear within a 2-acre area of vines, shrubs, 3 dead standing, and 3 collapsed trees. Remove vegetation from stone walls, approx 1,000 linear feet of stone wall in area. Mow where feasible and elswhere trim to 6 inch height along stone walls.

Task 4d: Erosion Control (200 ft) Clearing, Grading, Disposal Seeding
Install erosion control on lower edge of worksite at property line. Clear/mow 0.3-acre area of vines, shrubs, dead standing, and collapsed trees. Remove vines from stone walls and foundations. Possibly debris removal. Grade smooth and seed area with meadow mix.

Area 4: Jones - Stow Farm, Concord, MA
Field Restoration, PMIS 162869, PEPC 132580, Minute Man National Historical Park
May 14, 2026 --- Latitude, Longitude: 42.45766, -71.31905

200 0 400 800
Approximate Scale: 1” = 400’

North

Area 5 Legend

Park Boundary

Contract Project Areas

Battle Road Trail

Task 5a: Erosion Control (400 ft) Clearing and Seeding
Within 2.0-acre Beatteay parcel at Lexington Rd, Concord, install erosion control (400 ft)
Grade rough areas that are difficult to mow.
Move approx 100 1-to 2-cu ft stone to walls.
Remove debris to dumpster.
Mow 2.0-acre area with rotary mower.
Overseed area with meadow mix and amendments.
Retain cedars (marked).

Task 5b: Clearing at Park Entry
Remove 10 hazardous and collapsed trees.

Task 5c: Clearing, Seeding
Within Noah Brooks Pasture,
33 North Great Road, Lincoln,
Cut, clear, mow, mulch 1.0-acre area and grade for seeding.
Seed with meadow mix and soil amends.
(area is outside pasture area).

Task 5d: Clearing and Seeding
Clear 2.0-acre area of understory vines and shrubs within two feet of perimeter post-4-strand-tensile-wire fence.
Minimize chipping and maximize mulching in place to ensure seed germination.
(area is within pasture area and fence).

Area 5: Brooks Village, Lincoln and Concord, MA
Field Restoration, PMIS 162869, Minute Man National Historical Park
March 19, 2026 --- Latitude, Longitude: 42.452796, -71.306788

175 0 350 700
Approximate Scale: 1” = 350’

North

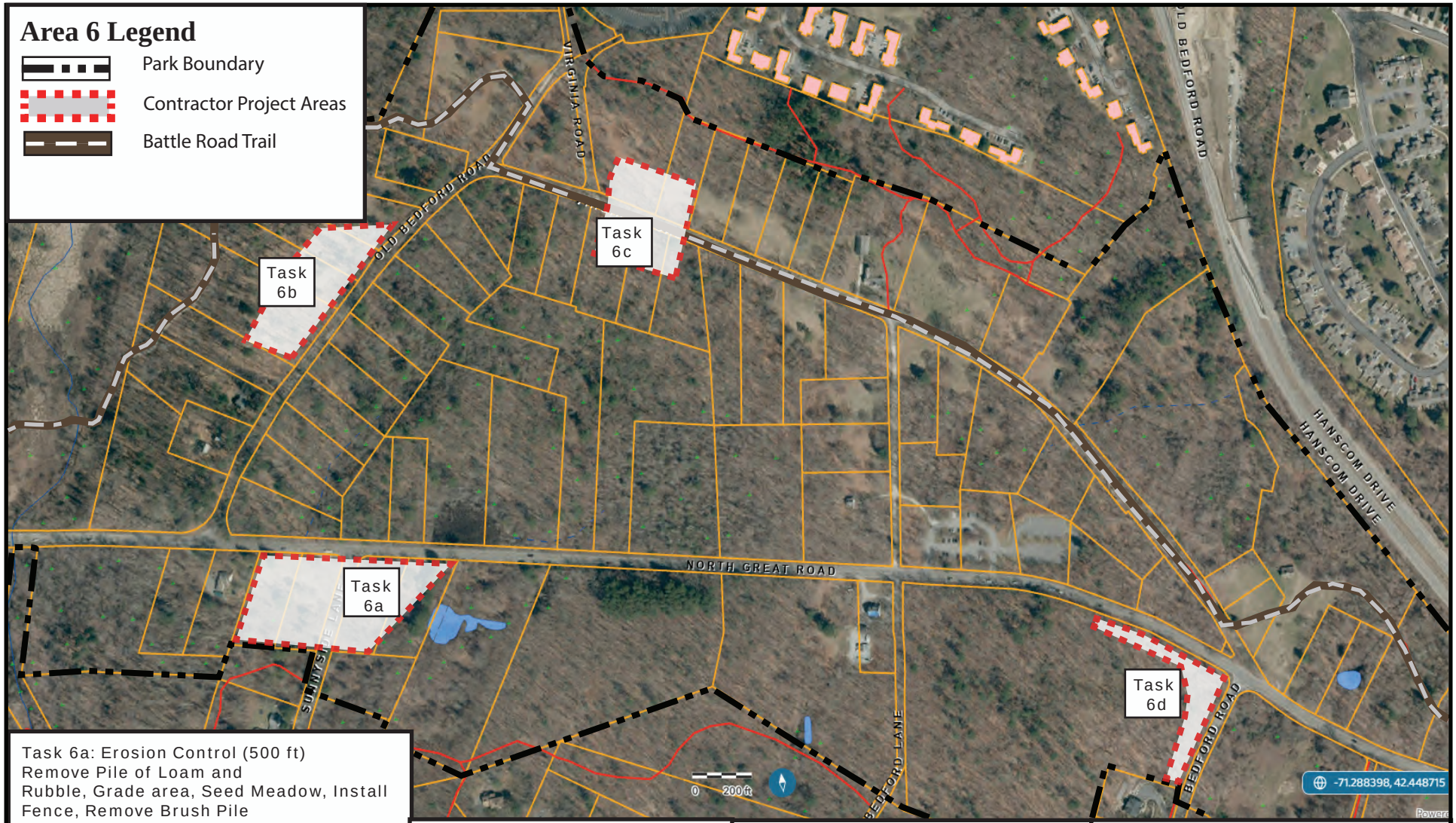

Task 6a: Erosion Control (500 ft)
Remove Pile of Loam and Rubble, Grade area, Seed Meadow, Install Fence, Remove Brush Pile
Install erosion control to east and south (500 ft).
Remove pile (200+/- cubic yards) of stockpiled loam, stone, and rubble within150 ft of road. (and without Invasive plants.) Dispose off site.
Field stone in separate piles shall remain.
Smooth area for meadow seeding. Seed area.
Remove brush pile in adjacent field.

Task 6b: Tree Removal and Stump Grinding in Rooney Field
Remove two 24-30" dbh standing dead white pine, grind 5 stumps in mowable field, level grindings for future mowing.

Task 6c: Tree Removal, Stump Grinding Mowing in Jozwicki Field
Within 1.0-acre area known as Jozwicki Field, remove 3 20-24"dbh standing dead trees and 8 collapsed trees. (one is in field to north)
Grind 2 stumps in mowable area, level grindings.
Mow 1.0-ac Jozwicki field including vine and shrub covered southern edge of field.

Task 6d: Tree and Vine Removal or Pruning in Park Entry Area
Remove 5 hazardous and 5 collapsed trees or prune within polygon depicted above (but not in utility corridor or Right-of-way), including dead standing trees with vines on park land.
May require police detail.

Area 6: Elm Brook, Hartwell, and Smith Areas, Lincoln, MA
Field Restoration, PMIS 162869, Minute Man National Historical Park
March 19, 2026 --- Latitude, Longitude: 42.45121, -71.293807

200 0 400 800
Approximate Scale: 1" = 400'
North

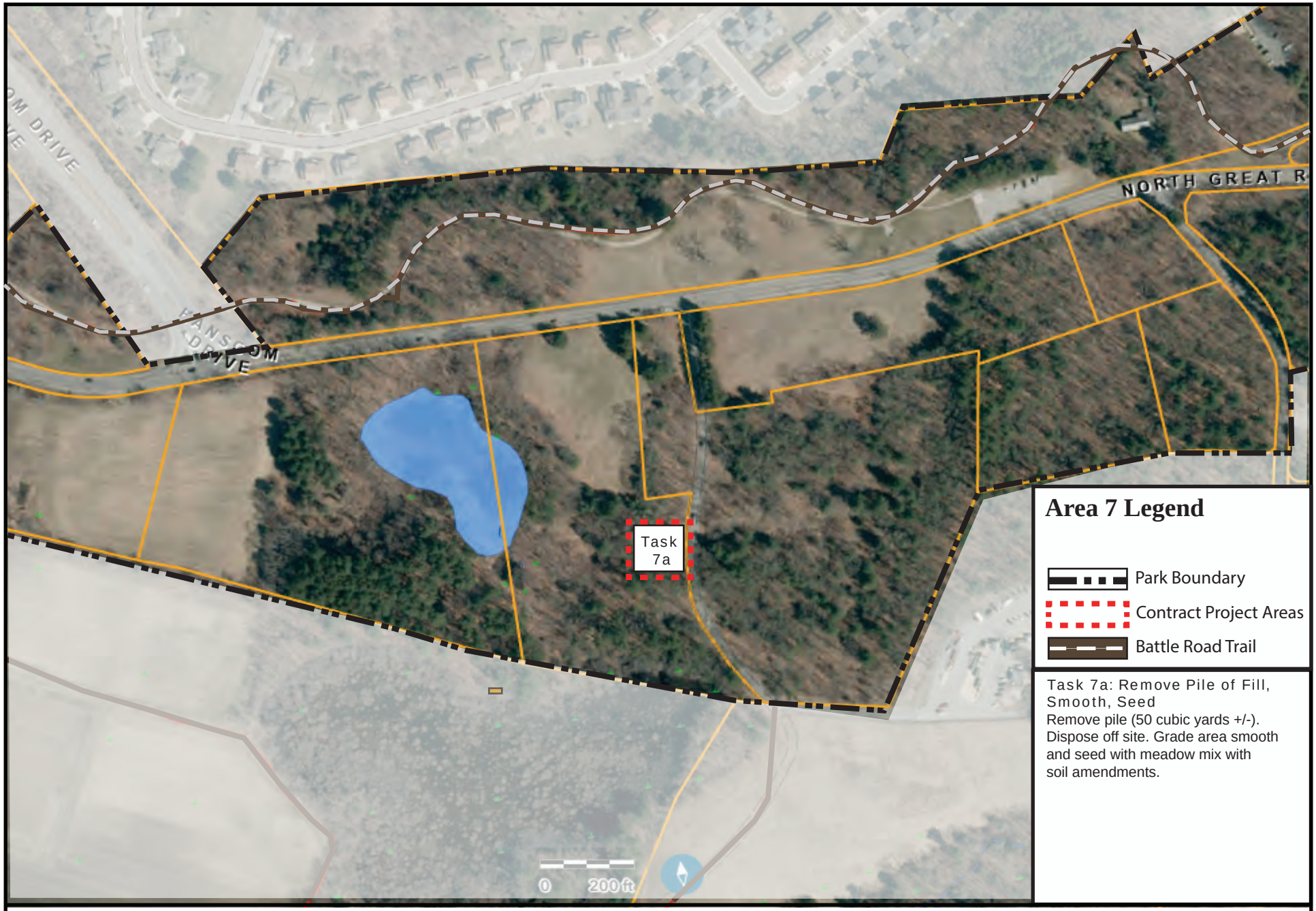

Area 7 Legend

- Park Boundary
- Contract Project Areas
- Battle Road Trail

Task 7a: Remove Pile of Fill, Smooth, Seed

Remove pile (50 cubic yards +/-). Dispose off site. Grade area smooth and seed with meadow mix with soil amendments.

Area 7: Paul Revere Capture Area, Lincoln, MA

Field Restoration, PMIS 162869, Minute Man National Historical Park

March 19, 2026 --- Latitude, Longitude: 42.44908, -71.278514

150 0 300 600

Approximate Scale: 1” = 300’

North

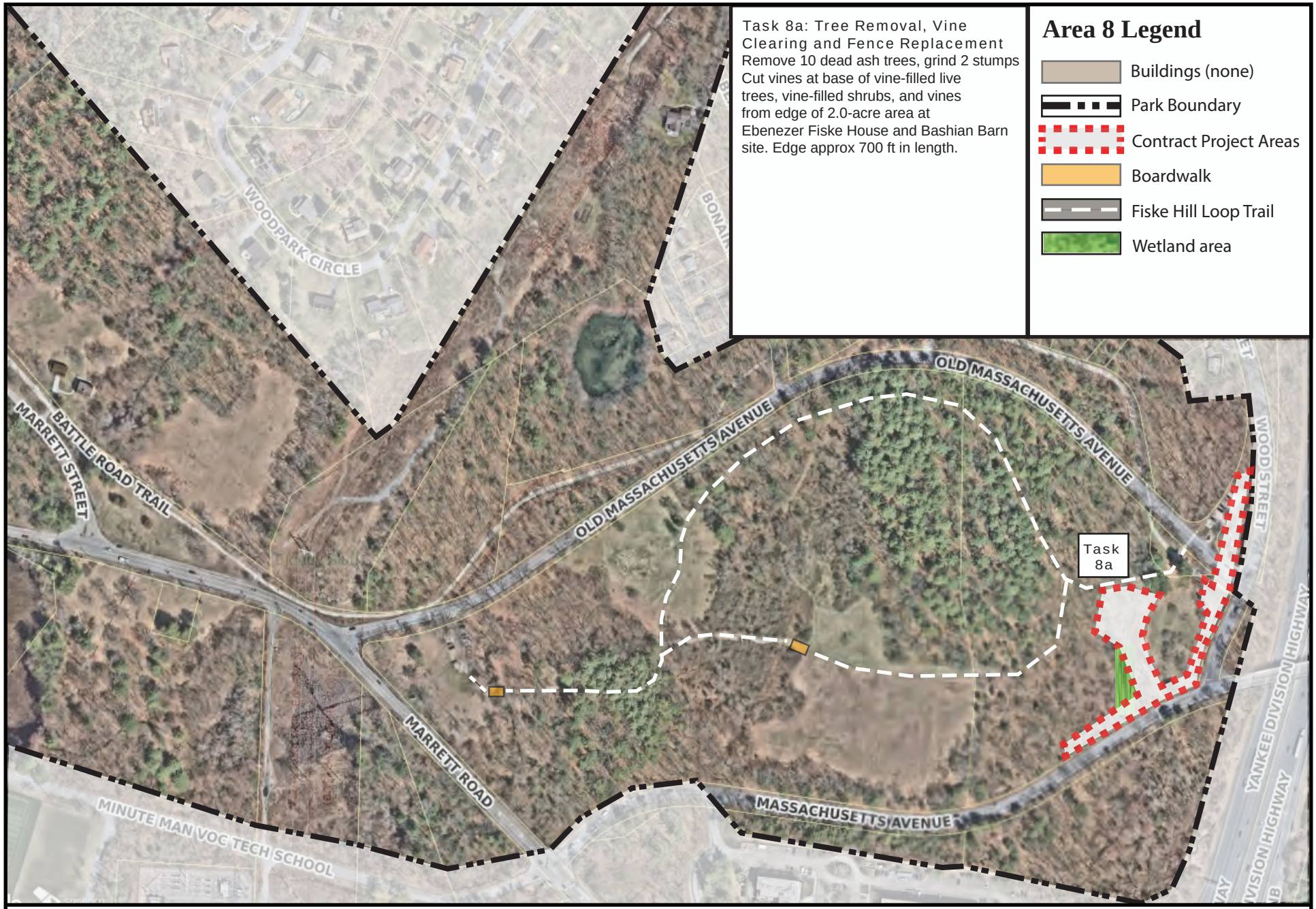

Task 8a: Tree Removal, Vine Clearing and Fence Replacement
Remove 10 dead ash trees, grind 2 stumps
Cut vines at base of vine-filled live trees, vine-filled shrubs, and vines from edge of 2.0-acre area at Ebenezer Fiske House and Bashian Barn site. Edge approx 700 ft in length.

Area 8 Legend

- Buildings (none)
- Park Boundary
- Contract Project Areas
- Boardwalk
- Fiske Hill Loop Trail
- Wetland area

Area 8: Fiske Hill Area, Lexington, MA

Field Restoration, PMIS 162869, Minute Man National Historical Park

March 19, 2026 --- Latitude, Longitude: 42.44728, -71.26387

175 0 350 700

Approximate Scale: 1” = 350’

North

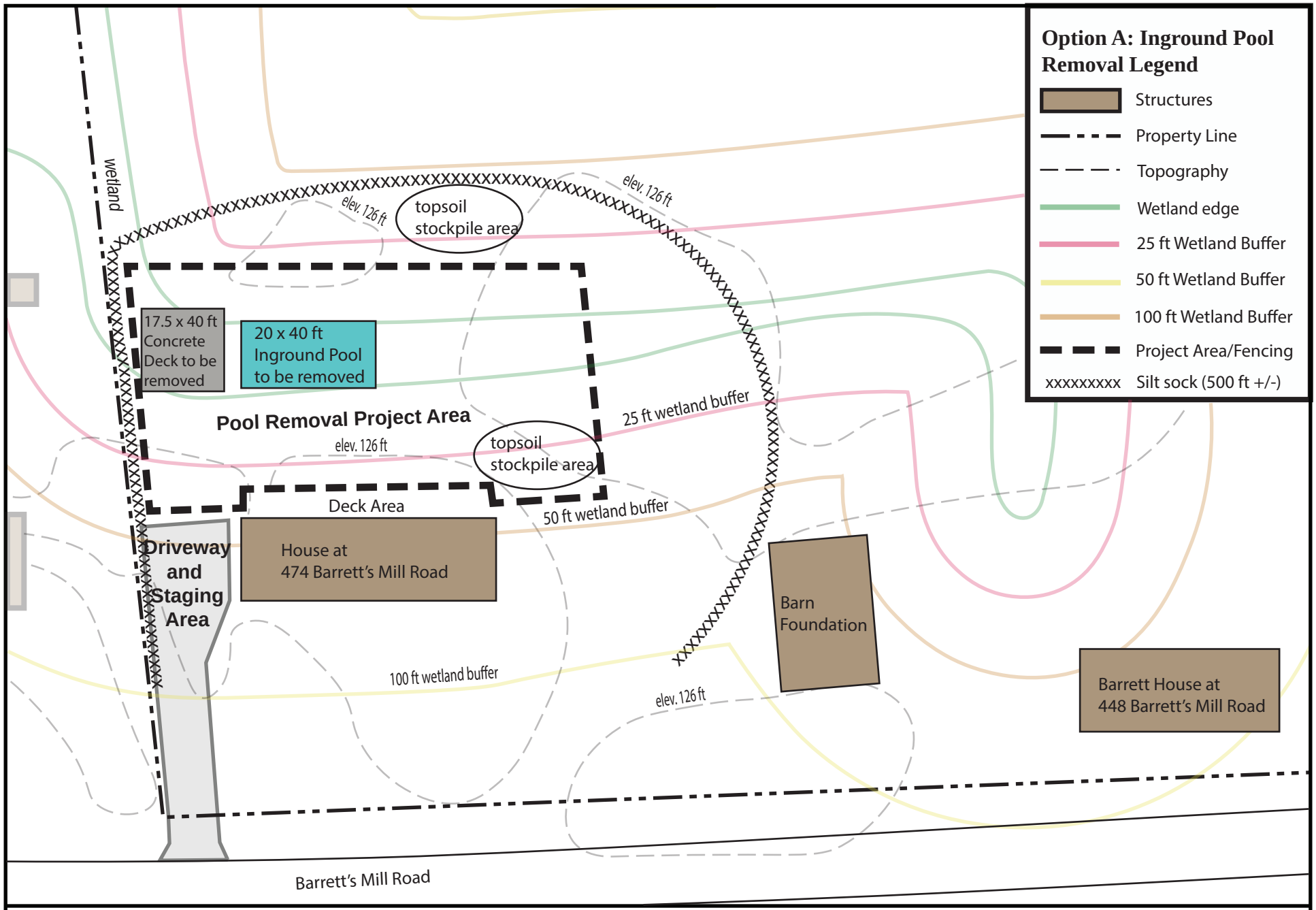

Barrett Farm Unit, 474 and 448 Barrett's Mill Road, Concord, MA
Field Restoration, PMIS 162869 - Option A: Inground Pool Removal
March 19, 2026 -- Latitude, Longitude: 42.47290, -71.38193

0 20 60 100
Approximate Scale: 1" = 40'

North

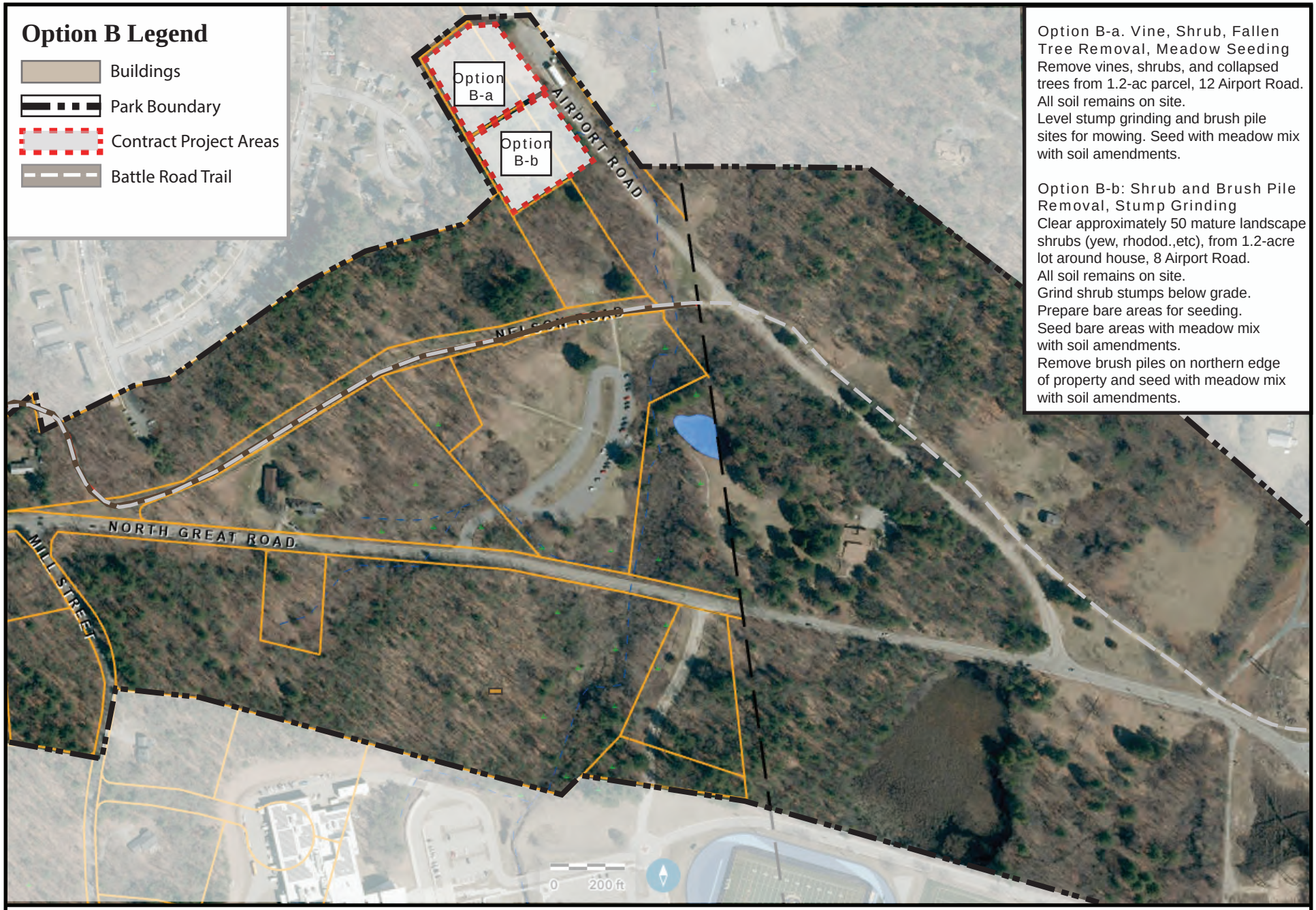

Option B-a. Vine, Shrub, Fallen Tree Removal, Meadow Seeding
Remove vines, shrubs, and collapsed trees from 1.2-ac parcel, 12 Airport Road.
All soil remains on site.
Level stump grinding and brush pile sites for mowing. Seed with meadow mix with soil amendments.

Option B-b: Shrub and Brush Pile Removal, Stump Grinding
Clear approximately 50 mature landscape shrubs (yew, rhodod.,etc), from 1.2-acre lot around house, 8 Airport Road.
All soil remains on site.
Grind shrub stumps below grade.
Prepare bare areas for seeding.
Seed bare areas with meadow mix with soil amendments.
Remove brush piles on northern edge of property and seed with meadow mix with soil amendments.

Option B: Nelson Whittemore Area, Lincoln - Lexington, MA
Field Restoration, PMIS 162869, Minute Man National Historical Park
February 6, 2026 --- Latitude, Longitude: 42.45182, -71.27190

175 0 350 700
Approximate Scale: 1” = 350’

North