NIST - FRONT RANGE - AREAS 1 - 4

325 BROADWAY

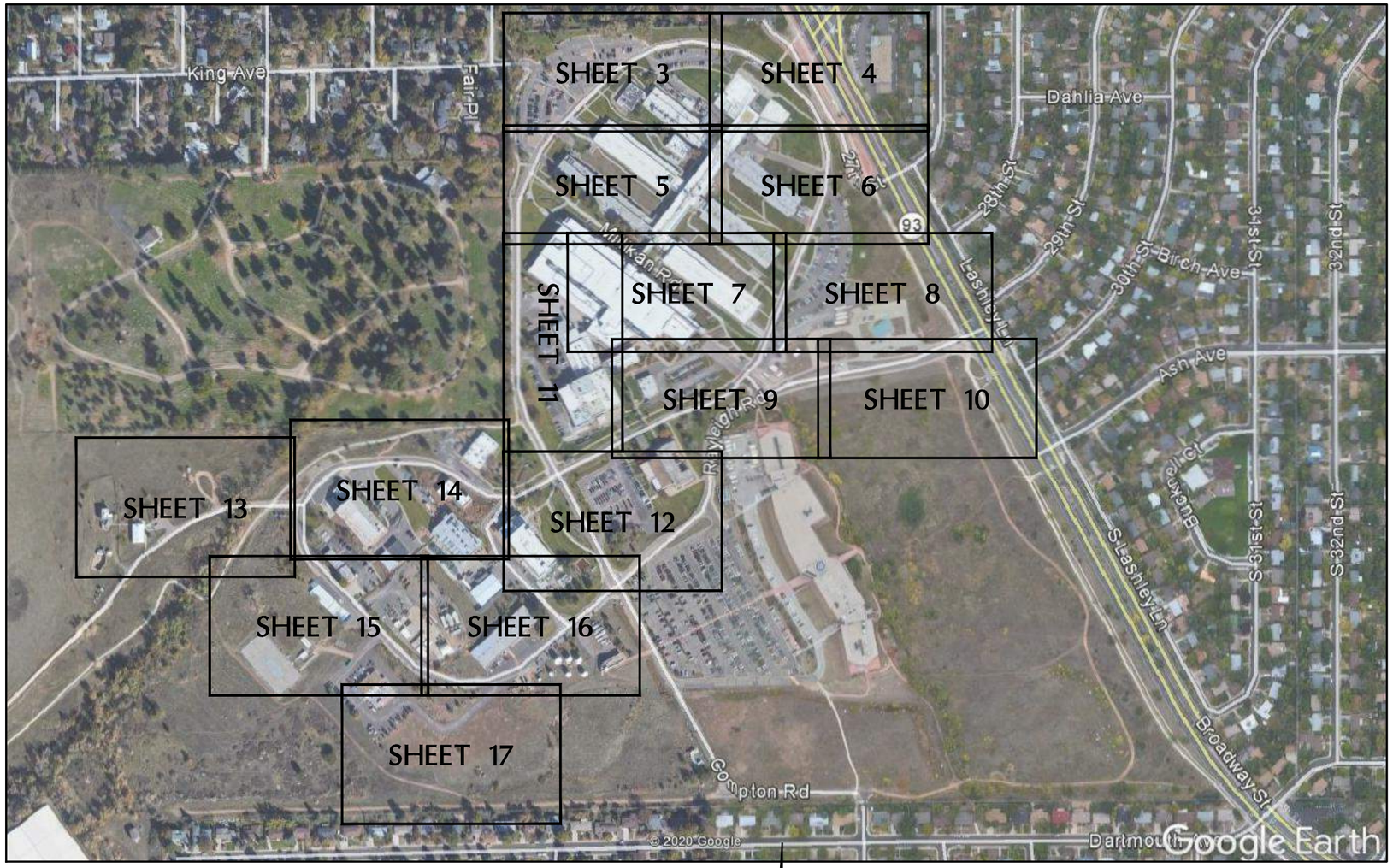

VICINITY MAP

SCALE: N.T.S.

CAUTION: LOCATION OF EXISTING UTILITIES IS SHOWN ACCORDING TO THE BEST INFORMATION AVAILABLE AS SUPPLIED BY THE UTILITY PROVIDERS INCLUDING TYPE, SIZE, LOCATION AND NUMBER OF UTILITIES. ALL SANITARY AND STORM SEWER ARE QUALITY LEVEL C UNLESS NOTED OTHERWISE. ACTUAL LOCATION WILL BE DETERMINED BY INSTALLING CONTRACTOR AT THE TIME OF CONSTRUCTION. ALL SANITARY SEWER SERVICES SHALL LOCATED AND MARKED BY INSTALLING CONTRACTOR AT TIME OF CONSTRUCTION UNLESS OTHERWISE REQUIRED BY LOCAL JURISDICTION. PRIOR TO DATE OF CONSTRUCTION INSTALLING CONTRACTOR SHALL VERIFY EXISTING UTILITIES WITH UNCC, AND/OR UTILITY COMPANIES AND/OR FACILITY OWNERS, AND/OR PRIVATE FACILITY OWNERS. FOR ADDITIONAL INFORMATION CONTACT: UNCC 1-800-922-1987. THE CONTRACTOR SHALL VERIFY EXISTENCE, SIZE, AND LOCATION OF EXISTING UTILITIES AND FACILITIES PRIOR TO CONSTRUCTION AND SHALL NOTIFY THE ENGINEER OF ANY DISCREPANCIES.

CLIENT SHALL SAVE AND HOLD HARMLESS USIC, INC., ITS OFFICERS, AGENTS, AND EMPLOYEES AGAINST ALL LIABILITY INCLUDING DAMAGES, FINES, PENALTIES, DAMAGE TO PROPERTY OR INJURY OR DEATH OF ANY PERSON OR PERSONS ARISING OUT OF OR IN ANY WAY CONNECTED WITH, OR RESULTING FROM THE WORK TO BE PERFORMED HEREUNDER, INCLUDING BUT NOT LIMITED TO SUCH LIABILITY ARISING OUT OF, OR IN ANY WAY CONNECTED WITH, OR RESULTING FROM THE ACTS, NON-ACTS, NEGLIGENCE OR ALLEGED NEGLIGENCE OF USIC, INC., ITS OFFICERS, AGENTS, AND EMPLOYEES IN CONNECTION WITH THE WORK, HEREUNDER PROVIDED, HOWEVER THAT LIABILITY ARISING OUT OF THE SOLE AND EXCLUSIVE ACTS OF NEGLIGENCE OF USIC, INC., ITS OFFICERS, AGENTS, AND EMPLOYEES SHALL BE THE RESPONSIBILITY OF USIC, INC., SAID INDEMNIFICATION SHALL BE INCLUSIVE OF ALL COSTS AND ATTORNEYS' FEES AND/OR ANY JUDGMENT OR SETTLEMENT, RESULTING FROM EITHER CLAIM OR LITIGATION PURSUED AGAINST USIC, INC., ARISING OUT OF THIS AGREEMENT.

SHEET INDEX

1	COVER PAGE
2	LEGEND
3-17	UTILITY PLAN

RECONX UTILITY SERVICES
A DIVISION OF USIC
9682 HANOVER CT W,
HENDERSON, CO 80640
PH:(720) 465-9079
RECONNUS.COM

811 Know what's below. Call before you dig.

Client

ISSUE / DATE

REVISION	05/26/21
REVISION	06/23/21
REVISION	07/22/21
REVISION	10/19/21
REVISION	12/10/21
REVISION	02/11/22
REVISION	03/03/22
REVISION	03/14/22
----	----
----	----
----	----
----	----
----	----
----	----
----	----

Project Information

NIST - FRONT RANGE - AREAS 1 - 4
325 BROADWAY
BOULDER, CO

Start Date	3/14/22
Work Order#	----
Drawn By:	CRG

SHEET TITLE: COVER PAGE

SHEET #: 1

LEGEND:

- BORE — PROPOSED BORE PATH
- TRENCH — PROPOSED TRENCH
- ROW — R.O.W.
- G — NATURAL GAS LINE
- G — NATURAL GAS LINE, (QUALITY LEVEL C OR D)
- P — PETROLEUM PIPELINE
- P — PETROLEUM PIPELINE (QUALITY LEVEL C OR D)
- UE — UNDERGROUND ELECTRIC LINE
- UE — UNDERGROUND ELECTRIC LINE (QUALITY LEVEL C OR D)
- OE — OVERHEAD ELECTRIC LINE
- T — TELEPHONE LINE (BY CENTURYLINK U.N.O.)
- T — TELEPHONE LINE (BY CENTURYLINK U.N.O.) (QUALITY LEVEL C OR D)
- TF — TELEPHONE FIBER LINE (BY CENTURYLINK U.N.O.)
- TF — TELEPHONE FIBER LINE (BY CENTURYLINK U.N.O.) (QUALITY LEVEL C OR D)
- TD — TELEPHONE DUCT (BY CENTURYLINK U.N.O.)
- TD — TELEPHONE DUCT (BY CENTURYLINK U.N.O.) (QUALITY LEVEL C OR D)
- CF — CABLE TV FIBER LINE (BY COMCAST U.N.O.)
- CF — CABLE TV FIBER LINE(BY COMCAST U.N.O.) (QUALITY LEVEL C OR D)
- TV — CABLE TV LINE (BY COMCAST U.N.O.)
- TV — CABLE TV LINE (BY COMCAST U.N.O.). (QUALITY LEVEL C OR D)
- FO — FIBER OPTIC LINE
- FO — FIBER OPTIC LINE (QUALITY LEVEL C OR D)
- TR — TRAFFIC ELECTRIC LINE (BY CDOT, U.N.O.)
- TR — TRAFFIC ELECTRIC LINE (BY CDOT, U.N.O.) (QUALITY LEVEL C OR D)
- W — WATER LINE
- W — WATER LINE (QUALITY LEVEL C OR D)
- SS — SANITARY SEWER LINE
- SS — SANITARY SEWER LINE (QUALITY LEVEL C OR D)
- ST — STORM SEWER LINE
- ST — STORM SEWER LINE (QUALITY LEVEL C OR D)
- IR — IRRIGATION LINE
- IR — IRRIGATION LINE(QUALITY LEVEL C OR D)
- MC — MISCELLANEOUS CONDUIT
- X — FENCE LINE

- E — ELECTRIC MANHOLE
- V — ELECTRIC VAULT
- E — ELECTRIC PEDESTAL
- E — ELECTRIC HANDHOLE
- ELECTRIC TRANSFORMER
- SC — ELECTRIC SWITCH CABINET
- GAS VALVE
- R — RISER POLE
- STREET LIGHT
- UTILITY POLE
- T — TELEPHONE MANHOLE
- T — TELEPHONE HANDHOLE
- T — TELEPHONE PEDESTAL
- X — TELEPHONE CROSS-BOX
- C — CATV HANDHOLE
- C — CATV PEDESTAL
- F — FIBER OPTIC MANHOLE
- F — FIBER OPTIC HANDHOLE

- TR — TRAFFIC HANDHOLE
- TR — TRAFFIC PEDESTAL
- TRAFFIC LIGHT
- FIRE HYDRANT
- WATER VALVE:
  - PIV — POST INDICATOR VALVE
  - FLV — FIRE LINE VALVE
  - FHV — FIRE HYDRANT VALVE
  - MV — MAIN VALVE
- WM — WATER METER
- WATER VENT
- W — WATER MANHOLE
- S — SANITARY SEWER MANHOLE
- ST — STORM SEWER MANHOLE
- STORM SEWER INLET
- BORE PIT
- END OF MAIN

ABBREVIATIONS:

EOP	EDGE OF PAVEMENT
F/L	FLOW LINE
BOC	BACK OF CURB
BOW	BACK OF WALK
S/L	STREET LIGHT
F/O	FIBER OPTIC
MW	MILL WRAP
AL	ALUMINUM
CU	COPPER
CLN	CENTURYLINK LOCAL NETWORK
H2O	WATER
MH	MANHOLE
SS	SANITARY SEWER
STM	STORM SEWER
TELE	TELEPHONE
EOM	END OF MAIN
TYP	TYPICAL
U.N.O.	UNLESS NOTED OTHERWISE
RE:	REFER TO

RECONX UTILITY SERVICES
A DIVISION OF USIC
9682 HANOVER CT W,
HENDERSON, CO 80640
PH:(720) 465-4079
RECONNUS.COM

811 Know what's below. Call before you dig.

Client

ISSUE / DATE

REVISION	05/26/21
REVISION	06/23/21
REVISION	07/22/21
REVISION	10/19/21
REVISION	12/10/21
REVISION	02/11/22
REVISION	03/03/22
REVISION	03/14/22
----	----
----	----
----	----
----	----
----	----
----	----
----	----

Project Information

NIST - FRONT RANGE - AREAS 1 - 4
325 BROADWAY
BOULDER, CO

Start Date: 3/14/22
Work Order#: ----
Drawn By: CRG

SHEET TITLE: LEGEND

SHEET #: 2

KEYED NOTES

1. BOULDER 14" WATER
2. BOULDER 8" WATER
3. 18" WATER
4. 18" STORM SEWER
5. 60" STORM SEWER
6. NITROGEN LINE
7. LINE DESTINATION UNKNOWN
8. GPR AREA (INCONCLUSIVE)

UTILITY PLAN

50 0 50 100

SCALE: 1"=50'

N

RECONX UTILITY SERVICES
A DIVISION OF USIC
9682 HANOVER CT W,
HENDERSON, CO 80640
PH:(720) 465-9079
RECONNUS.COM

811 Know what's below. Call before you dig.

Client

ISSUE / DATE	
REVISION	05/26/21
REVISION	06/23/21
REVISION	07/22/21
REVISION	10/19/21
REVISION	12/10/21
REVISION	02/11/22
REVISION	03/03/22
REVISION	03/14/22
----	----
----	----
----	----
----	----
----	----
----	----
----	----

Project Information

NIST - FRONT RANGE - AREAS 1 - 4
325 BROADWAY
BOULDER, CO

Start Date 3/14/22
Work Order# ----
Drawn By: CRG

SHEET TITLE: UTILITY PLAN

SHEET #: 3

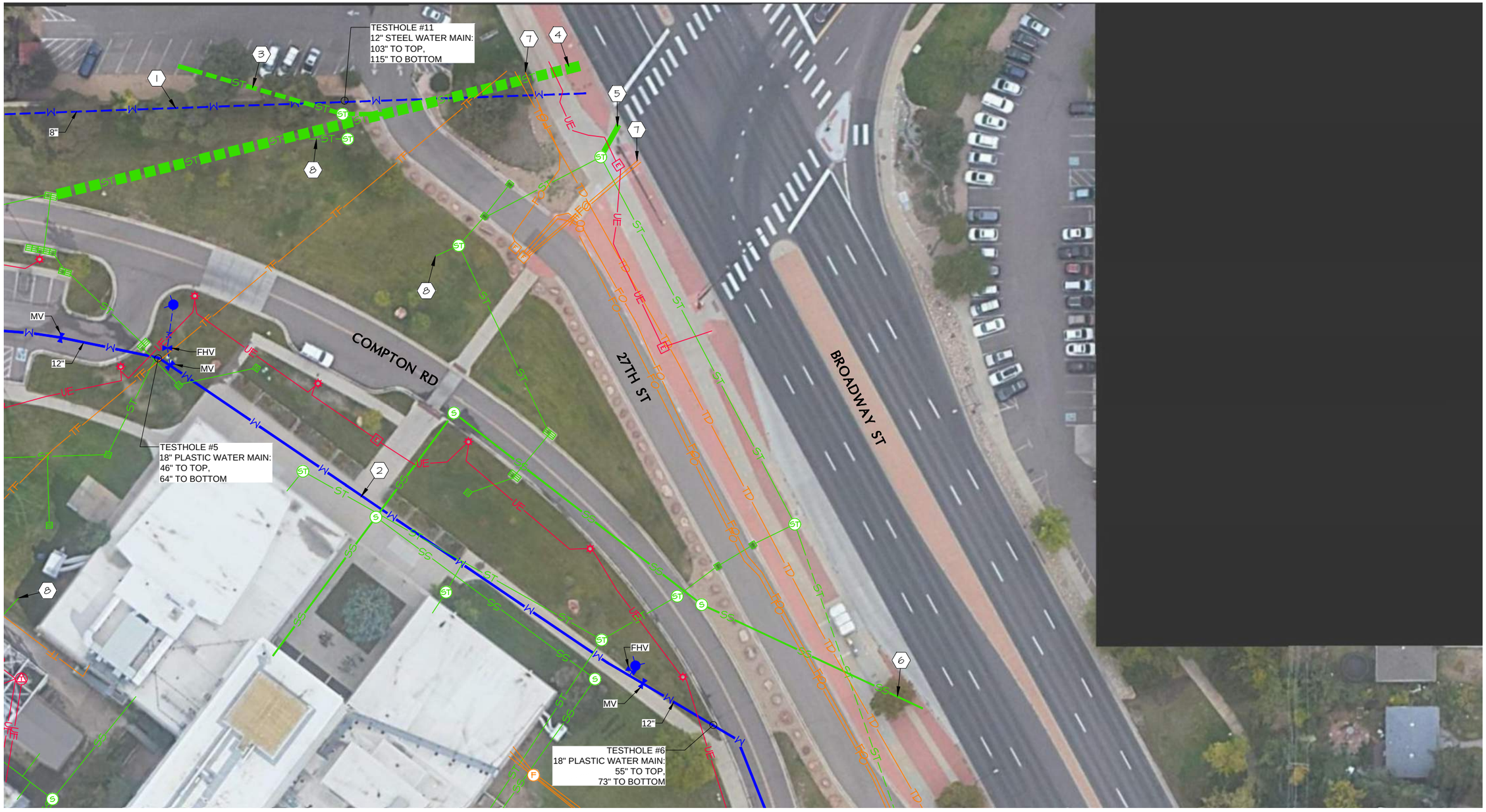

KEYED NOTES

1. BOULDER 12" WATER
2. 18" WATER
3. 24" STORM SEWER
4. 60" STORM SEWER
5. 30" STORM SEWER
6. 8" SANITARY SEWER
7. ZAYO FIBER OPTIC
8. LINE DESTINATION UNKNOWN

UTILITY PLAN

50 0 50 100

SCALE: 1"=50'

N

RECONX UTILITY SERVICES
A DIVISION OF USIC
9682 HANOVER CT W,
HENDERSON, CO 80640
PH:(720) 465-4079
RECONNUS.COM

811 Know what's below. Call before you dig.

Client

ISSUE / DATE	
REVISION	05/26/21
REVISION	06/23/21
REVISION	07/22/21
REVISION	10/19/21
REVISION	12/10/21
REVISION	02/11/22
REVISION	03/03/22
REVISION	03/14/22
----	----
----	----
----	----
----	----
----	----
----	----
----	----

Project Information

NIST - FRONT RANGE - AREAS 1 - 4
325 BROADWAY
BOULDER, CO

Start Date 3/14/22
Work Order# ----
Drawn By: CRG

SHEET TITLE: UTILITY PLAN

SHEET #: 4

KEYED NOTES

1. BOULDER 14" WATER
2. 18" WATER
3. 18" STORM SEWER
4. 12" STORM SEWER
5. 6" SANITARY SEWER
6. UNKNOWN MAN HOLE
7. NITROGEN LINE

UTILITY PLAN

50 0 50 100

SCALE: 1"=50'

N

RECONX
UTILITY SERVICES
A DIVISION OF USIC
9682 HANOVER CT W,
HENDERSON, CO 80640
PH:(720) 465-9079
RECONNUS.COM

811 Know what's below. Call before you dig.

Client

ISSUE / DATE	
REVISION	05/26/21
REVISION	06/23/21
REVISION	07/22/21
REVISION	10/19/21
REVISION	12/10/21
REVISION	02/11/22
REVISION	03/03/22
REVISION	03/14/22
----	----
----	----
----	----
----	----
----	----
----	----
----	----

Project Information

NIST - FRONT RANGE - AREAS 1 - 4
325 BROADWAY
BOULDER, CO

Start Date 3/14/22
Work Order# ----
Drawn By: CRG

SHEET TITLE: UTILITY PLAN

SHEET #: 5

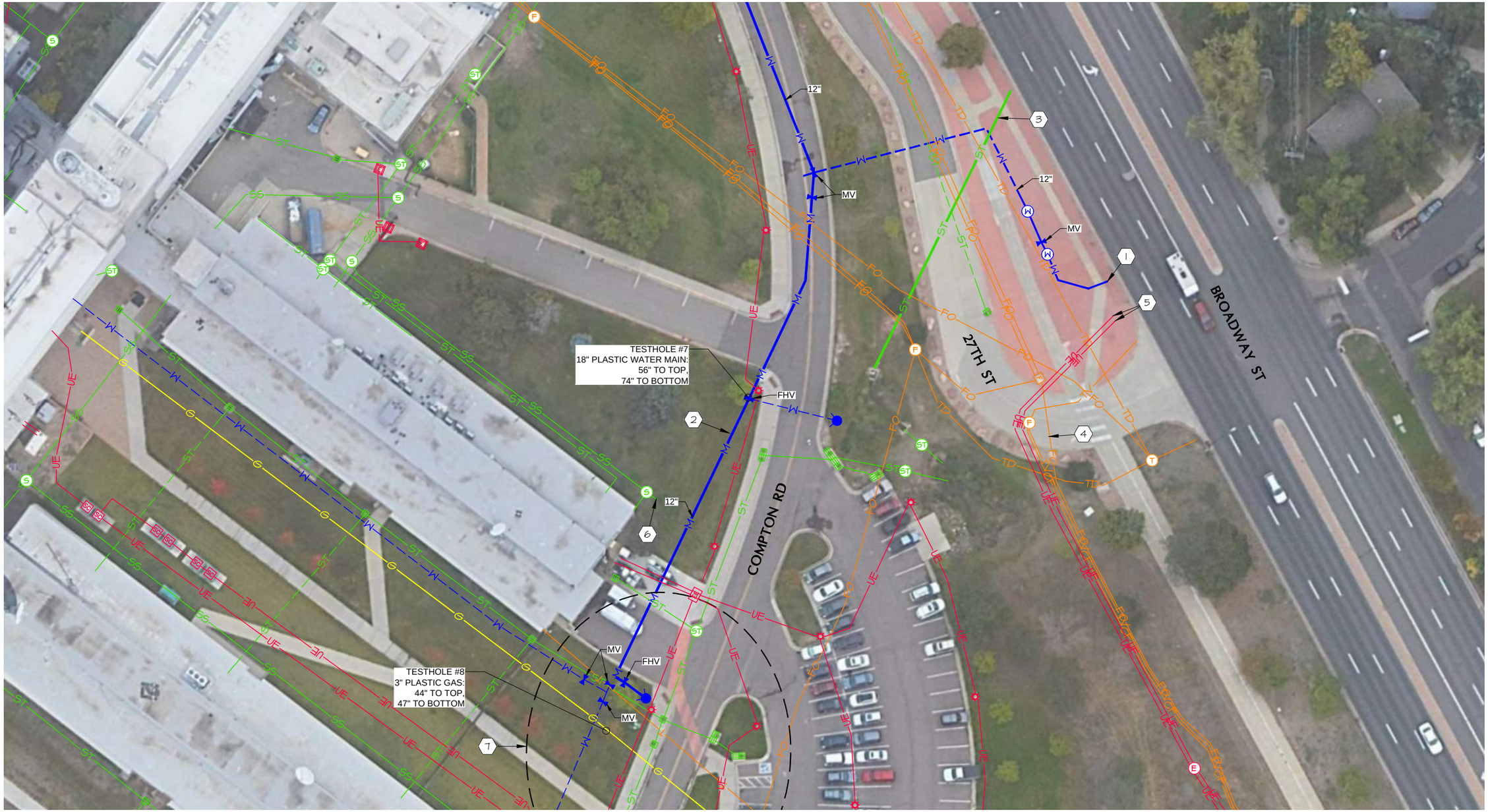

KEYED NOTES

1. 8" WATER
2. 18" WATER
3. 12" STORM SEWER
4. ZAYO FIBER OPTIC
5. XCEL 3PH ELECTRIC
6. LINE DESTINATION UNKNOWN
7. GPR AREA (INCONCLUSIVE)

UTILITY PLAN

50 0 50 100

SCALE: 1"=50'

N

RECONX UTILITY SERVICES
A DIVISION OF USIC
9682 HANOVER CT W,
HENDERSON, CO 80640
PH:(720) 465-9079
RECONNUS.COM

811 Know what's below. Call before you dig.

Client

ISSUE / DATE	
REVISION	05/26/21
REVISION	06/23/21
REVISION	07/22/21
REVISION	10/19/21
REVISION	12/10/21
REVISION	02/11/22
REVISION	03/03/22
REVISION	03/14/22
----	----
----	----
----	----
----	----
----	----
----	----
----	----

Project Information

NIST - FRONT RANGE - AREAS 1 - 4
325 BROADWAY
BOULDER, CO

Start Date 3/14/22
Work Order# ----
Drawn By: CRG

SHEET TITLE: UTILITY PLAN

SHEET #: 6

KEYED NOTES

1. 84" STORM SEWER
2. 18" STORM SEWER
3. 12" STORM SEWER
4. 6" SANITARY SEWER
5. UNKNOWN MAN HOLE
6. COMMUNICATION DUCT
7. LINE DESTINATION UNKNOWN

UTILITY PLAN

50 0 50 100

SCALE: 1"= 50'

N

RECONX UTILITY SERVICES
A DIVISION OF USIC
9682 HANOVER CT W,
HENDERSON, CO 80640
PH:(720) 465-9079
RECONNUS.COM

811 Know what's below. Call before you dig.

Client

ISSUE / DATE	
REVISION	05/26/21
REVISION	06/23/21
REVISION	07/22/21
REVISION	10/19/21
REVISION	12/10/21
REVISION	02/11/22
REVISION	03/03/22
REVISION	03/14/22
----	----
----	----
----	----
----	----
----	----
----	----
----	----

Project Information

NIST - FRONT RANGE - AREAS 1 - 4
325 BROADWAY
BOULDER, CO

Start Date 3/14/22
Work Order# ----
Drawn By: CRG

SHEET TITLE: UTILITY PLAN

SHEET # 7

KEYED NOTES

1. 18" STORM SEWER
2. 24" STORM SEWER
3. 6" SANITARY SEWER
4. 8" SANITARY SEWER
5. EMPTY ELECTRIC MAN HOLE
6. COMMUNICATION DUCT
7. 3" NATURAL GAS
8. LINE DESTINATION UNKNOWN
9. GPR AREA (INCONCLUSIVE)
10. XCEL 3PH ELECTRIC
11. ZAYO FIBER OPTIC
12. HP NATURAL GAS

UTILITY PLAN

50 0 50 100

SCALE: 1"= 50'

N

RECONX
UTILITY SERVICES
A DIVISION OF USIC
9682 HANOVER CT W,
HENDERSON, CO 80640
PH:(720) 465-9079
RECONNUS.COM

811 Know what's below. Call before you dig.

Client

ISSUE / DATE	
REVISION	05/26/21
REVISION	06/23/21
REVISION	07/22/21
REVISION	10/19/21
REVISION	12/10/21
REVISION	02/11/22
REVISION	03/03/22
REVISION	03/14/22
----	----
----	----
----	----
----	----
----	----
----	----
----	----

Project Information

NIST - FRONT RANGE - AREAS 1 - 4
325 BROADWAY
BOULDER, CO

Start Date 3/14/22
Work Order# ----
Drawn By: CRG

SHEET TITLE: UTILITY PLAN

SHEET #: 8

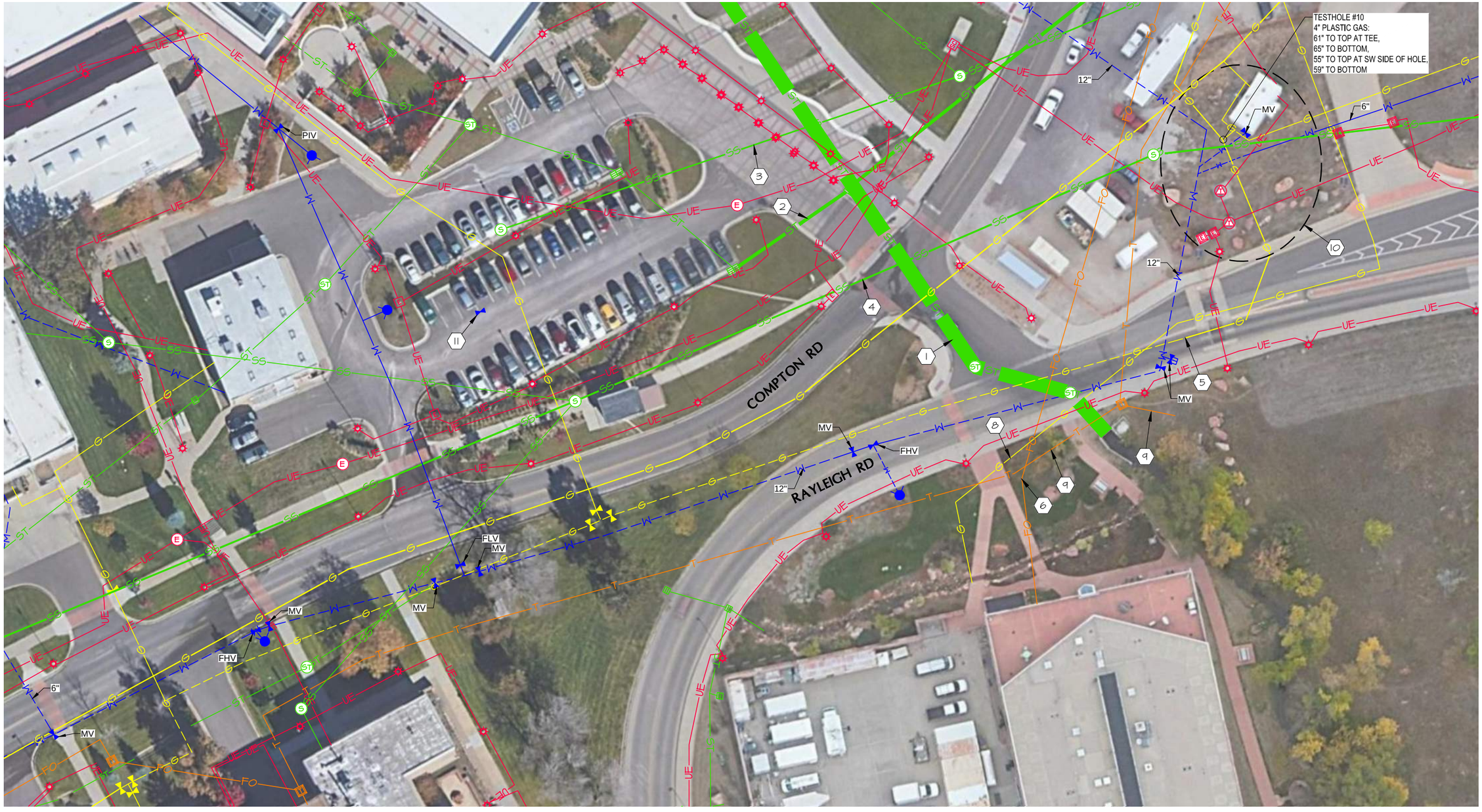

KEYED NOTES

1. 84" STORM SEWER
2. 18" STORM SEWER
3. 6" SANITARY SEWER
4. 8" SANITARY SEWER
5. LOCATE SIGNAL LOST AT THIS POINT
6. COMMUNICATION DUCT
7. LINE DESTINATION UNKNOWN
8. HP NATURAL GAS
9. CENTURYLINK 400PR TELEPHONE
10. GPR AREA (INCONCLUSIVE)
11. UNKNOWN WATER VALVE

UTILITY PLAN

50 0 50 100

SCALE: 1"=50'

N

RECONX UTILITY SERVICES
A DIVISION OF USIC
9682 HANOVER CT W,
HENDERSON, CO 80640
PH:(720) 465-9079
RECONNUS.COM

811 Know what's below. Call before you dig.

Client

ISSUE / DATE	
REVISION	05/26/21
REVISION	06/23/21
REVISION	07/22/21
REVISION	10/19/21
REVISION	12/10/21
REVISION	02/11/22
REVISION	03/03/22
REVISION	03/14/22
----	----
----	----
----	----
----	----
----	----
----	----
----	----

Project Information

NIST - FRONT RANGE - AREAS 1 - 4
325 BROADWAY
BOULDER, CO

Start Date 3/14/22
Work Order# ----
Drawn By: CRG

SHEET TITLE: UTILITY PLAN

SHEET #: 9

KEYED NOTES

1. 24" STORM SEWER
2. 8" SANITARY SEWER
3. XCEL 3PH ELECTRIC
4. ZAYO FIBER OPTIC

UTILITY PLAN

50 0 50 100

SCALE: 1"=50'

N

RECONX UTILITY SERVICES
A DIVISION OF USIC
9682 HANOVER CT W,
HENDERSON, CO 80640
PH:(720) 465-9079
RECONNUS.COM

811 Know what's below. Call before you dig.

Client

ISSUE / DATE	
REVISION	05/26/21
REVISION	06/23/21
REVISION	07/22/21
REVISION	10/19/21
REVISION	12/10/21
REVISION	02/11/22
REVISION	03/03/22
REVISION	03/14/22
----	----
----	----
----	----
----	----
----	----
----	----
----	----

Project Information

NIST - FRONT RANGE - AREAS 1 - 4
325 BROADWAY
BOULDER, CO

Start Date 3/14/22
Work Order# ----
Drawn By: CRG

SHEET TITLE: UTILITY PLAN

SHEET #: 10

KEYED NOTES

1. BOULDER 14" WATER
2. 6" SANITARY SEWER

UTILITY PLAN

50 0 50 100

SCALE: 1" = 50'

N

RECONX UTILITY SERVICES
A DIVISION OF USIC
9682 HANOVER CT W,
HENDERSON, CO 80640
PH:(720) 465-9079
RECONNUS.COM

811 Know what's below. Call before you dig.

Client

ISSUE / DATE	
REVISION	05/26/21
REVISION	06/23/21
REVISION	07/22/21
REVISION	10/19/21
REVISION	12/10/21
REVISION	02/11/22
REVISION	03/03/22
REVISION	03/14/22
----	----
----	----
----	----
----	----
----	----
----	----
----	----

Project Information

NIST - FRONT RANGE - AREAS 1 - 4
325 BROADWAY
BOULDER, CO

Start Date 3/14/22
Work Order# ----
Drawn By: CRG

SHEET TITLE: UTILITY PLAN

SHEET #: 11

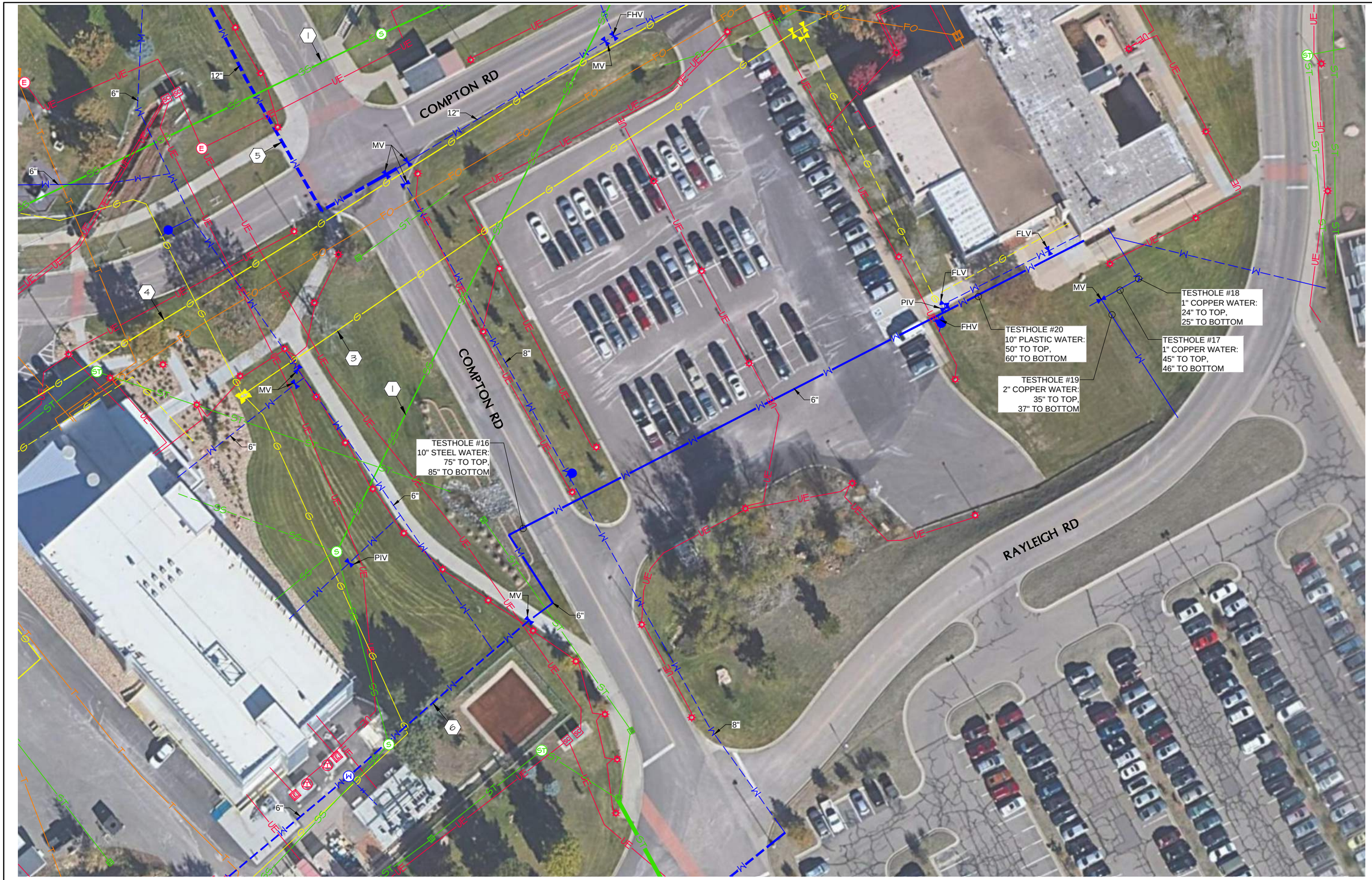

KEYED NOTES

1. 8" SANITARY SEWER
2. 6" SANITARY SEWER
3. 3" NATURAL GAS
4. 4" NATURAL GAS
5. 18" WATER
6. 8" WATER

UTILITY PLAN

50 0 50 100

SCALE: 1"=50'

N

RECONX UTILITY SERVICES
A DIVISION OF USIC
9682 HANOVER CT W,
HENDERSON, CO 80640
PH:(720) 465-9079
RECONNUS.COM

811 Know what's below. Call before you dig.

Client

ISSUE / DATE	
REVISION	05/26/21
REVISION	06/23/21
REVISION	07/22/21
REVISION	10/19/21
REVISION	12/10/21
REVISION	02/11/22
REVISION	03/03/22
REVISION	03/14/22
----	----
----	----
----	----
----	----
----	----
----	----
----	----

Project Information

NIST - FRONT RANGE - AREAS 1 - 4
325 BROADWAY
BOULDER, CO

Start Date 3/14/22
Work Order# ----
Drawn By: CRG

SHEET TITLE: UTILITY PLAN

SHEET #: 12

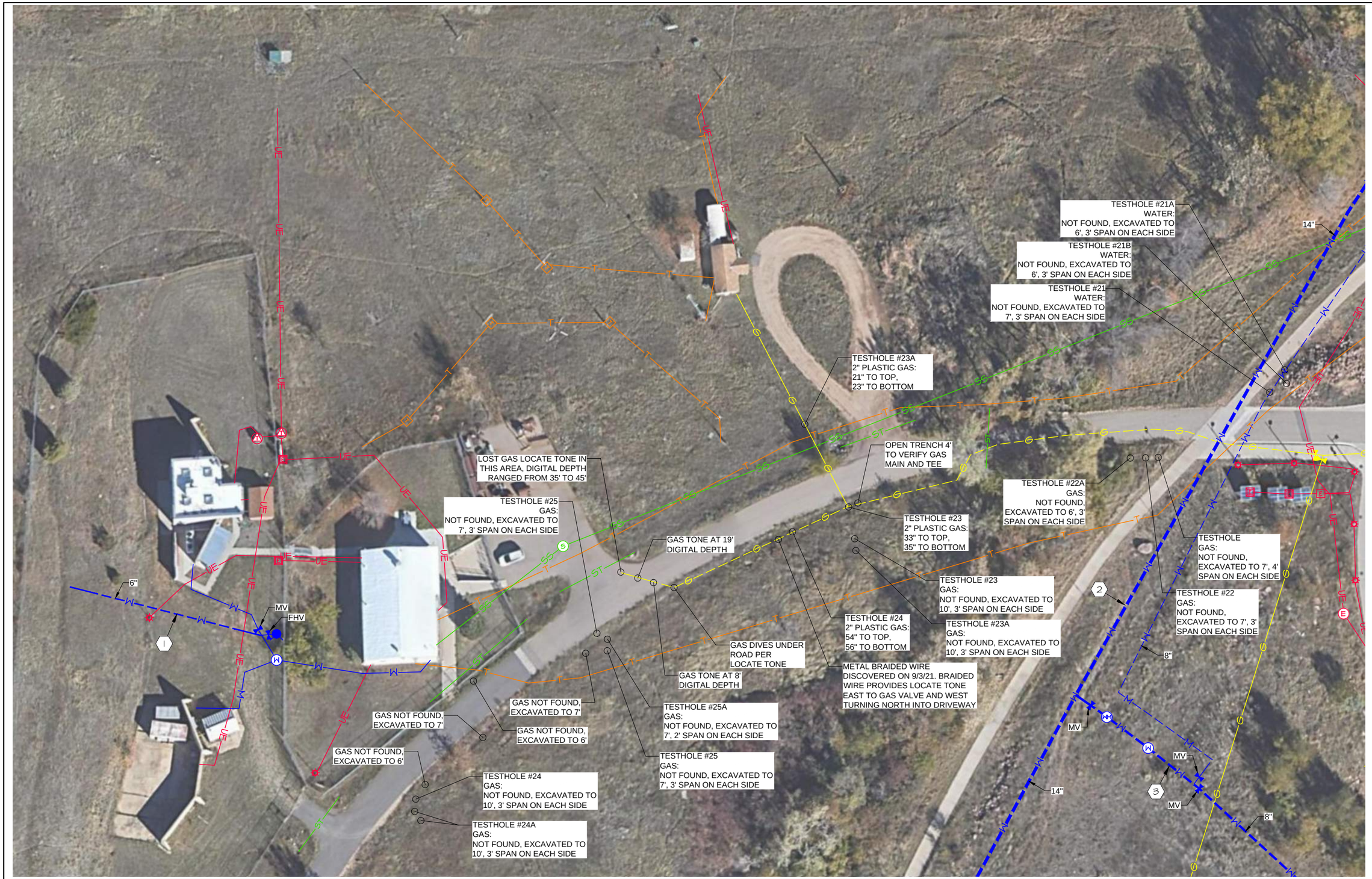

KEYED NOTES

1. 6" BOULDER WATER
2. 18" BOULDER WATER
3. 12" WATER

UTILITY PLAN

50 0 50 100

SCALE: 1" = 50'

N

RECONX
UTILITY SERVICES
A DIVISION OF USIC
9682 HANOVER CT W,
HENDERSON, CO 80640
PH:(720) 465-9079
RECONNUS.COM

811 Know what's below. Call before you dig.

Client

ISSUE / DATE	
REVISION	05/26/21
REVISION	06/23/21
REVISION	07/22/21
REVISION	10/19/21
REVISION	12/10/21
REVISION	02/11/22
REVISION	03/03/22
REVISION	03/14/22
----	----
----	----
----	----
----	----
----	----
----	----
----	----

Project Information

NIST - FRONT RANGE - AREAS 1 - 4
325 BROADWAY
BOULDER, CO

Start Date 3/14/22
Work Order# ----
Drawn By: CRG

SHEET TITLE UTILITY PLAN

SHEET # 13

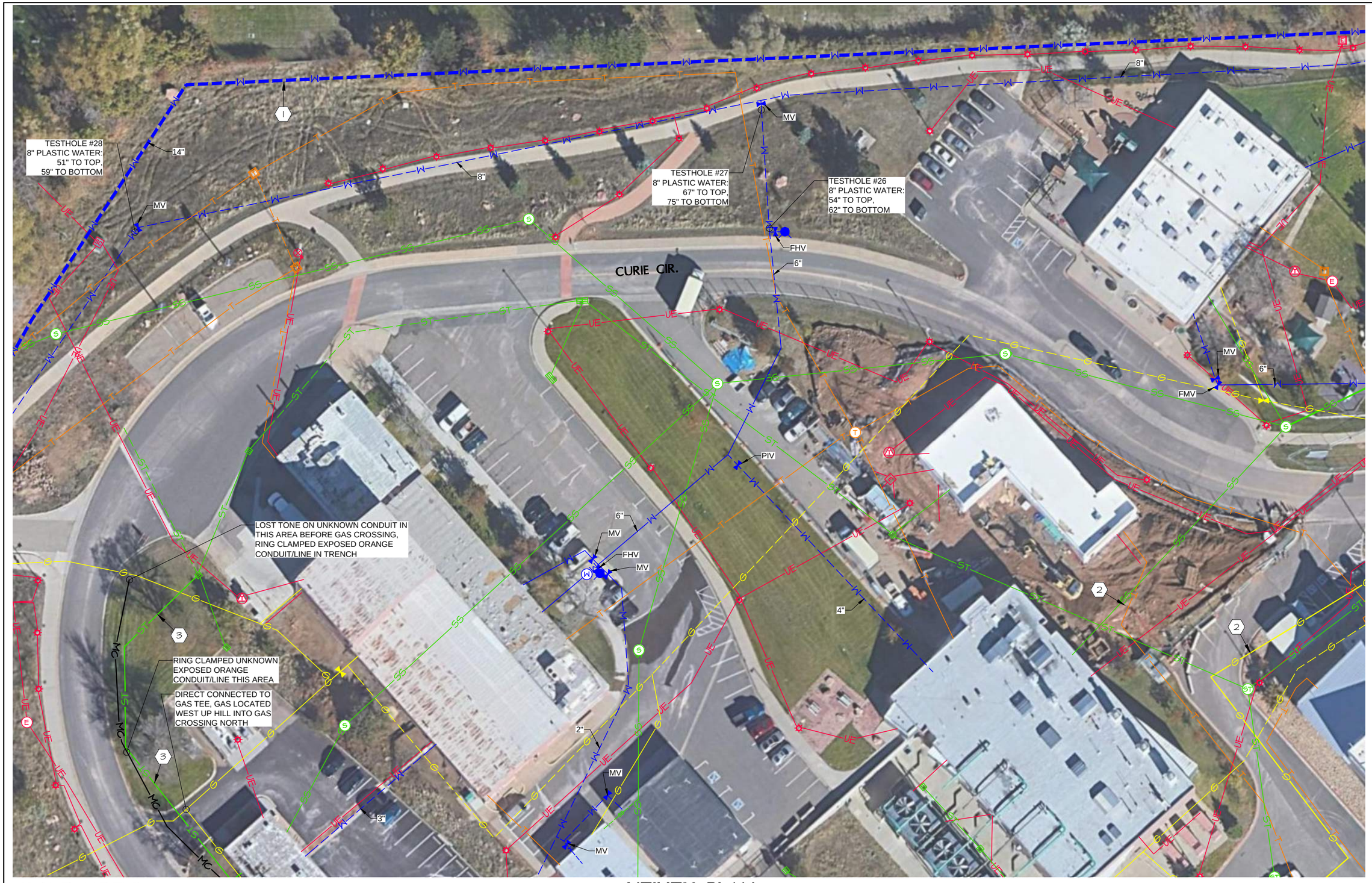

KEYED NOTES

1. 18" BOULDER WATER
2. 4" NATURAL GAS
3. NEW 4" STORM

UTILITY PLAN

50 0 50 100

SCALE: 1"=50'

N

RECONX UTILITY SERVICES
A DIVISION OF USIC
9682 HANOVER CT W,
HENDERSON, CO 80640
PH:(720) 465-4079
RECONNUS.COM

811 Know what's below. Call before you dig.

Client

ISSUE / DATE	
REVISION	05/26/21
REVISION	06/23/21
REVISION	07/22/21
REVISION	10/19/21
REVISION	12/10/21
REVISION	02/11/22
REVISION	03/03/22
REVISION	03/14/22
----	----
----	----
----	----
----	----
----	----
----	----
----	----

Project Information

NIST - FRONT RANGE - AREAS 1 - 4
325 BROADWAY
BOULDER, CO

Start Date	3/14/22
Work Order#	----
Drawn By:	CRG

SHEET TITLE: UTILITY PLAN

SHEET #: 14

KEYED NOTES

1. 18" BOULDER WATER
2. 12" WATER
3. ABANDONED TELEPHONE PEDESTAL
4. CONTRACTOR REMOVED ABANDONED TELEPHONE LINE
5. NEW 4" STORM

UTILITY PLAN

50 0 50 100

SCALE: 1"=50'

N

RECONX UTILITY SERVICES
A DIVISION OF USIC
9682 HANOVER CT W,
HENDERSON, CO 80640
PH:(720) 465-4079
RECONNUS.COM

811 Know what's below. Call before you dig.

Client

ISSUE / DATE	
REVISION	05/26/21
REVISION	06/23/21
REVISION	07/22/21
REVISION	10/19/21
REVISION	12/10/21
REVISION	02/11/22
REVISION	03/03/22
REVISION	03/14/22
----	----
----	----
----	----
----	----
----	----
----	----
----	----

Project Information

NIST - FRONT RANGE - AREAS 1 - 4
325 BROADWAY
BOULDER, CO

Start Date 3/14/22
Work Order# ----
Drawn By: CRG

SHEET TITLE: UTILITY PLAN

SHEET # 15

KEYED NOTES

1. 12" WATER
2. 8" WATER
3. 4" NATURAL GAS
4. 24" STORM SEWER

UTILITY PLAN

50 0 50 100

SCALE: 1"= 50'

N

RECONX UTILITY SERVICES
A DIVISION OF USIC
9682 HANOVER CT W,
HENDERSON, CO 80640
PH:(720) 465-9079
RECONNUS.COM

811 Know what's below. Call before you dig.

Client

ISSUE / DATE	
REVISION	05/26/21
REVISION	06/23/21
REVISION	07/22/21
REVISION	10/19/21
REVISION	12/10/21
REVISION	02/11/22
REVISION	03/03/22
REVISION	03/14/22
----	----
----	----
----	----
----	----
----	----
----	----
----	----

Project Information

NIST - FRONT RANGE - AREAS 1 - 4
325 BROADWAY
BOULDER, CO

Start Date 3/14/22
Work Order# ----
Drawn By: CRG

SHEET TITLE: UTILITY PLAN

SHEET # 16

KEYED NOTES

1 12" WATER

UTILITY PLAN

50 0 50 100

SCALE: 1"=50'

N

RECONX
UTILITY SERVICES
A DIVISION OF USIC
9682 HANOVER CT W,
HENDERSON, CO 80640
PH:(720) 465-9079
RECONNUS.COM

811 Know what's below. Call before you dig.

Client

ISSUE / DATE

REVISION	05/26/21
REVISION	06/23/21
REVISION	07/22/21
REVISION	10/19/21
REVISION	12/10/21
REVISION	02/11/22
REVISION	03/03/22
REVISION	03/14/22
----	----
----	----
----	----
----	----
----	----
----	----
----	----

Project Information

NIST - FRONT RANGE - AREAS 1 - 4
325 BROADWAY
BOULDER, CO

Start Date 3/14/22
Work Order# ----
Drawn By: CRG

SHEET TITLE

UTILITY PLAN

SHEET #

17