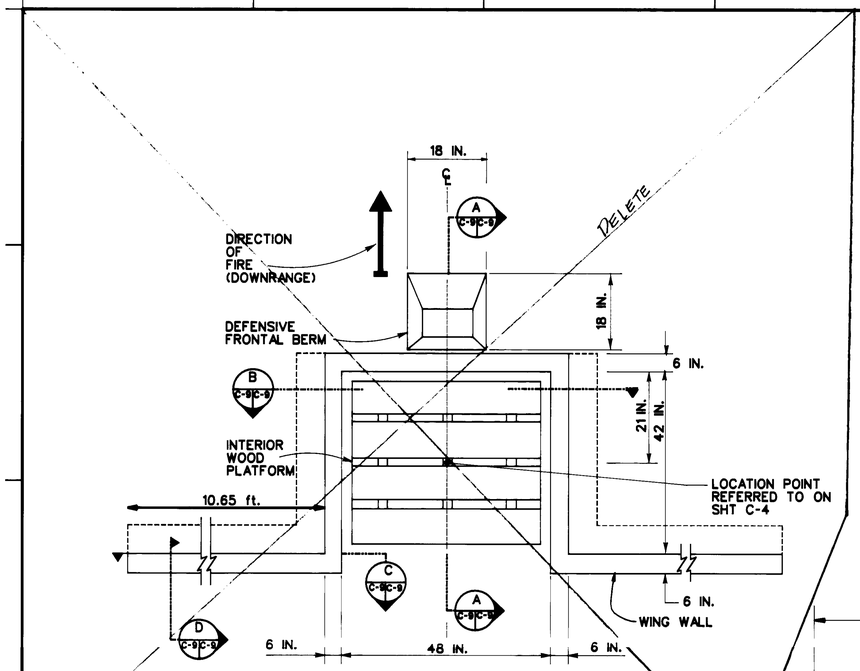

FOXHOLE (TYPICAL)
NOT TO SCALE

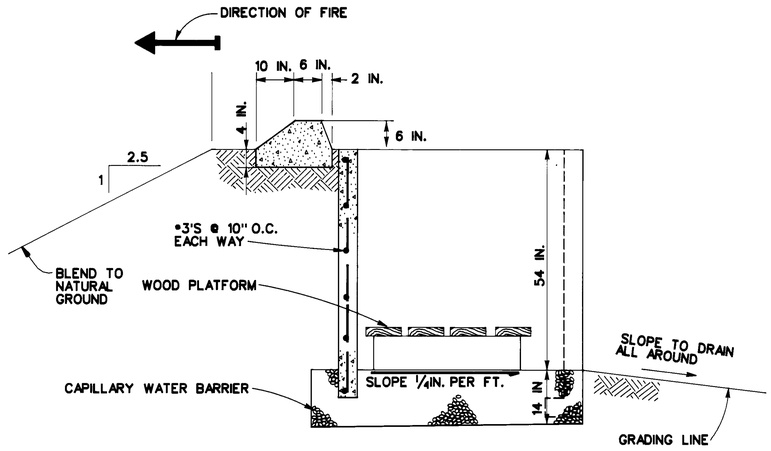

SECTION A
NOT TO SCALE

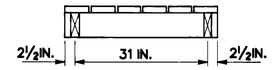

SECTION E
NOT TO SCALE

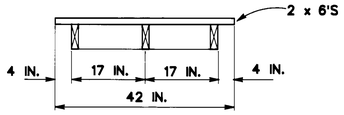

SECTION F
NOT TO SCALE

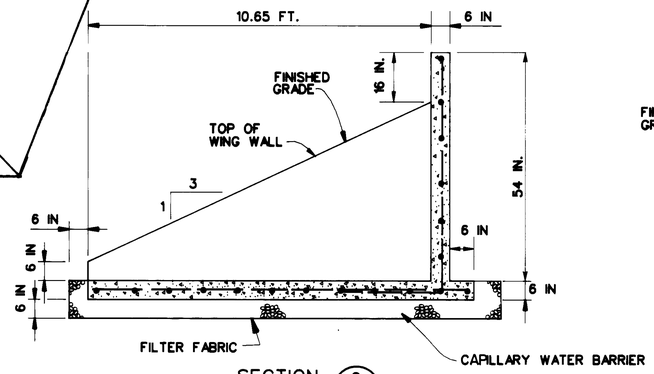

SECTION C
NOT TO SCALE

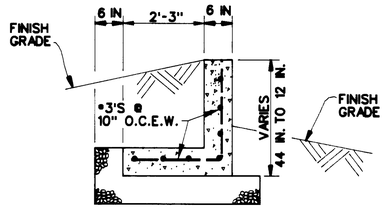

SECTION D
NOT TO SCALE

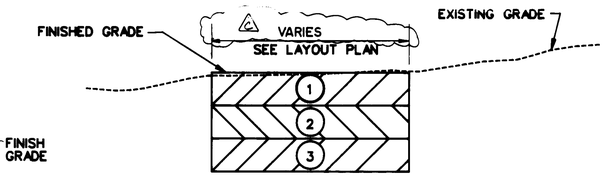

NOTE:

FINISHED GRADE OF MAINTENANCE ROADS TO MATCH EXISTING GRADES AS NEAR AS POSSIBLE EXCEPT, AS SHOWN BY NEW CONTOURS, WITH A MIN. SLOPE OF 1.5% IN THE DIRECTION OF DRAINAGE.

GRAVEL SURFACE COURSE NOTES:

1. 6" GRAVEL SURFACE COURSE COMPACTED TO AT LEAST 100 PERCENT MAXIMUM DENSITY.
2. 6" LIME- STABILIZED SUBGRADE COMPACTED TO AT LEAST 95 PERCENT MAXIMUM DENSITY.
3. 6" RAW- SUBGRADE COMPACTED TO AT LEAST 90 PERCENT MAXIMUM DENSITY.

GRAVEL SURFACE COURSE
NOT TO SCALE

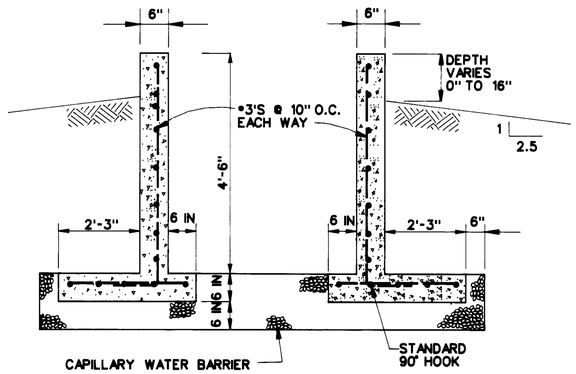

SECTION B
NOT TO SCALE

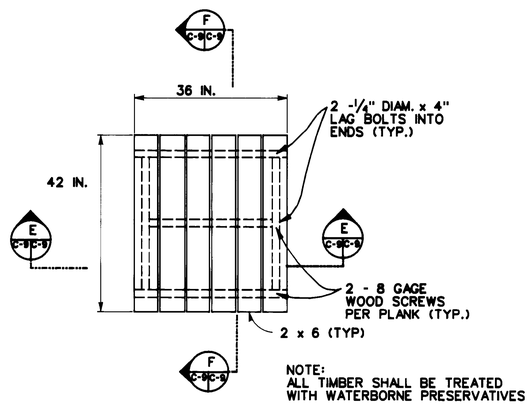

NOTE:
ALL TIMBER SHALL BE TREATED WITH WATERBORNE PRESERVATIVES

FOXHOLE WOOD PLATFORM
NOT TO SCALE

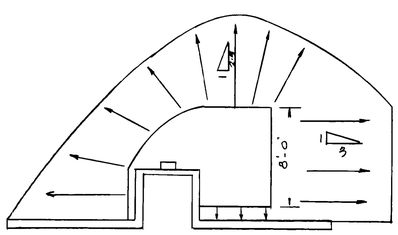

FOX HOLE (TYP.)
(N.T.S.)

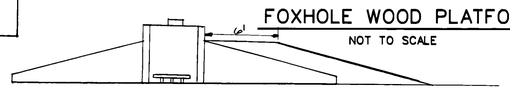

SECTION
(NTS)

8/11/92

SYM.	D.O. NO.	ACTION	DATE	DESCRIPTION OF REVISION
			15 MAR 94	REVISED AS-BUILT
10	AM#0003	B	8 SEP 92	CHANGE WIDTH OF GRAVEL SURFACE COURSE

Epsilon Engineering, Inc.
10000 RICHMOND AVE. SUITE 500
HOUSTON, TEXAS 77042
(713) 780-7181

U.S. ARMY ENGINEER DISTRICT, FORT WORTH
CORPS OF ENGINEERS
FORT WORTH, TEXAS

DESIGNED BY: A.J.W.
DRAWN BY: J.W.J.
REVIEWED BY: J.J.W.
SUBMITTED BY:
ENGINEER:

FORT HOOD, TEXAS

ARF CLEAR CREEK RANGE
FOXHOLE & PAVING DETAILS

SOL. NO. DACA63-92-B-0182 | DATED: AUG. 1992
CONTR. NO. DACA63-92-C-0158
DRAWING NO. 00503020 | SHEET NO. C-9 OF 11 | SEQUENCE NO. 9

CONTR. NO. DACA63-92-C-0158

DRAWING OF WORK AS-BUILT

RANGFH.DGN