MCB CAMP LEJEUNE
BEQ PARKING LOT REPAIRS
MULTIPLE LOCATIONS

July 2026

DISTRIBUTION: DoD COMMUNITY ONLY

Page Number	Facility
1	M430
2	HP195, HP115, 101
3	1140
4	HP295, HP301, HP485, HP435
5	FC520, FC525

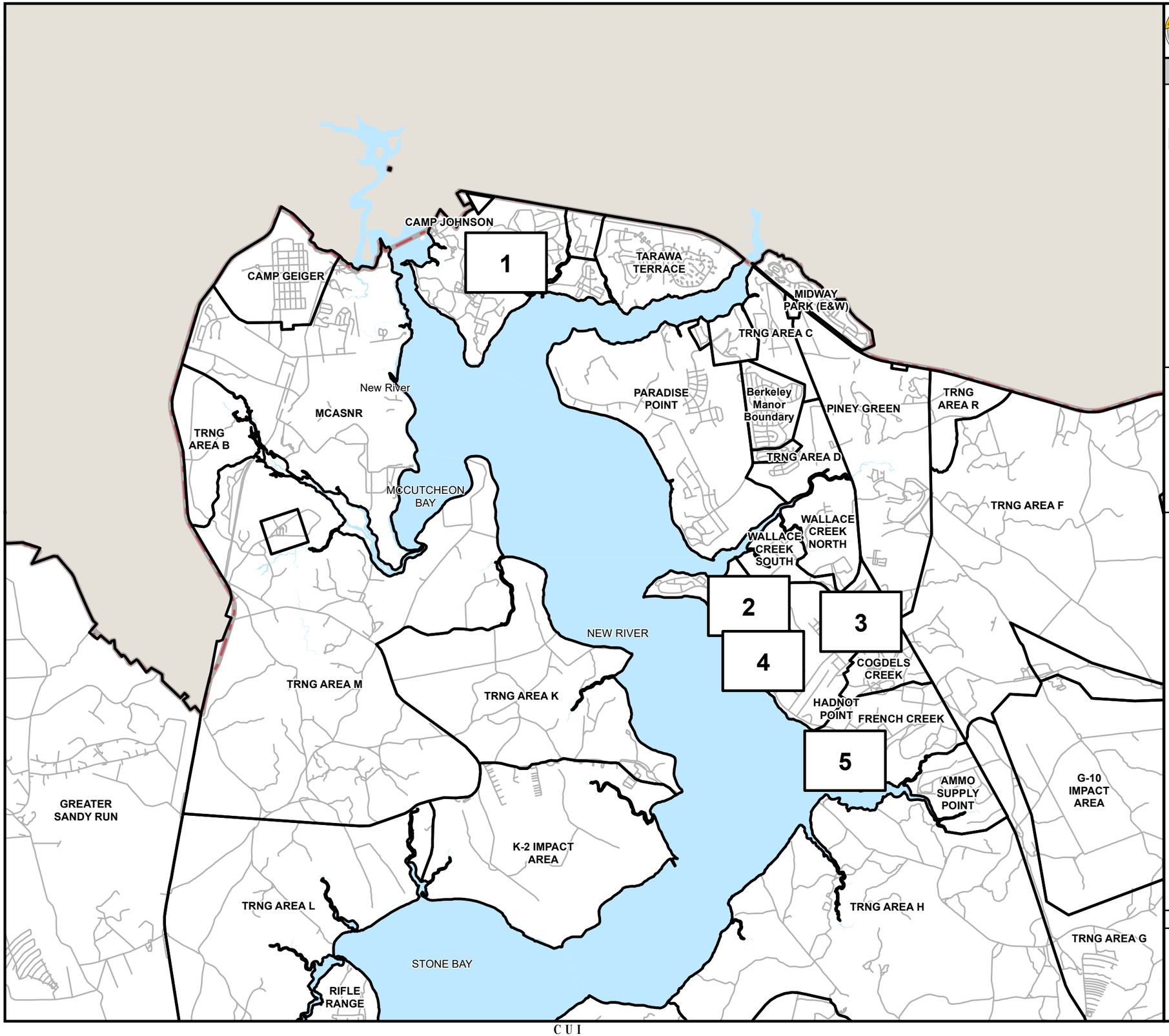

SHEET INDEX

Legend

- Installation Boundary
- Road Centerlines
- Water Feature

N
W E
S

1,700 850 0 1,700
Meters

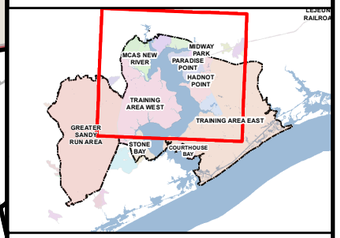

WARNING: PRIOR TO DIGGING
Plan Ahead Call 811 or 1-800-632-4949 THREE business days before you dig.

Should you suspect a Natural Gas LEAK Call Piedmont 800-752-7504

Third party utilities such as Duke Energy, Piedmont Gas, ONWASA, CABLE or AmeriGAS etc., may not be displayed.

NOTE: Contractors must provide locating services as specified. Not all Base utilities are displayed.

MCB Camp Lejeune & MCAS New River Organizations / Units should call 910-451-3001 for assistance.

MCB Camp Lejeune & MCAS New River Telecom Locates call: 910-451-3100 for assistance.

CALL 911 FOR EMERGENCIES

Map generated by PWD GIS using the Camp Lejeune Installation Geographic Information System.

Questions regarding map content should be directed to the Public Works Department

FOR REFERENCE ONLY
FOR OFFICIAL USE ONLY (FOUO)
NOT TO BE USED FOR UTILITY LOCATES

Although every effort has been made to ensure the accuracy of information, errors and conditions originating from the various sources used to develop all GIS data may be reflected in the data supplied. The requestor must be familiar an aware of data conditions in the field and ultimately bears the responsibility for the appropriate use of the information that is supplied. Field verification of all data is required for all projects and construction. This information is deemed proximate and is not guaranteed. The GIS data may have possible errors in the location and type specific to utilities. This information does not depict all possible resources such as 3rd party data nor all types of utilities. There are no guarantees on the original map scale, data collection methods, display or accuracy of data.

7/1/2026 | Page:INDEX

CUI//SP-CT//NOFORN/REDCON
Controlled by: MCBCL
Controlled by: PWD
POC: Lejeune_PWD_GIS@usmc.mil

M160
RS27A
LEATHERNECK RD
HUMVEE RD
CTR148
COMPANY ST B
M457A
M457
M458
M458A
M448
CTR160
M450
M447
M445
M450A
M446
M445A
M440
M435
M435A
M440A
M441
M442
M430
M417
M455A
SM455A
M455
M136
M138
SM107B
M161
MONTFORD LANDING RD
SM417L
4453.47 SY
M616
M609
M614
M607
M604
SM73
COMPANY ST D
TAFT RD
M424C
M603
M602
COMPANY ST C
M424
COMPANY ST E
M508
M502
M324
COMPANY ST F
HARLEM DR
ROCHESTER LN
CONT72
M413
M412
M407
M406
M411
M416
M131
M168
M165
M405
M409
M415
M403
M414
M132
M80
M151
M150
M154
NEUSE RD
CTR367
M303B
M303
PAMLICO RD
M129
M113
CATAWBA RD
M112
SM79A
M327
M326
NEUSE RD
FRASER RD
HOOVER RD
M19
M116A
M100
CHOWAN RD
M79
SM328

BEQ Parking Lot Repairs
Multiple Locations

M430

BEQ
Parking Lot Repair
Building Label Zone
Building
Structure
Marina
Railroad
RecreationTrails
Road Area
Parking Area
Airfield
Bridge
Landfill
Installation Boundary

0 100 200 400
Feet

N
W E
S

WARNING: PRIOR TO DIGGING
Plan Ahead Call 811 or 1-800-632-4949 THREE business days before you dig.

Should you suspect a Natural Gas LEAK Call Piedmont 800-752-7504

Third party utilities such as Duke Energy, Piedmont Gas, ONWASA, CABLE or AmeriGAS etc., may not be displayed.

NOTE: Contractors must provide locating services as specified. Not all Base utilities are displayed.

MCB Camp Lejeune & MCAS New River Telecom Locates call: 910-451-3100 for assistance.

Map generated by PWD GIS using the Camp Lejeune Installation Geographic Information System.

Questions regarding map content should be directed to the Public Works Department

FOR REFERENCE ONLY
FOR OFFICIAL USE ONLY (FOUO)
NOT TO BE USED FOR UTILITY LOCATES

Although every effort has been made to ensure the accuracy of information, errors and conditions originating from the various sources used to develop all GIS data may be reflected in the data supplied. The requestor must be familiar an aware of data conditions in the field and ultimately bears the responsibility for the appropriate use of the information that is supplied. Field verification of all data is required for all projects and construction. This information is deemed proximate and is not guaranteed. The GIS data may have possible errors in the location and type specific to utilities. This information does not depict all possible resources such as 3rd party data nor all types of utilities. There are no guarantees on the original map scale, data collection methods, display or accuracy of

7/1/2026 | Page:1

CUI//SP-CT//NOFORN/REDCON
Controlled by: MCBCL
Controlled by: PWD
POC: Lejeune_PWD_GIS@usmc.mil

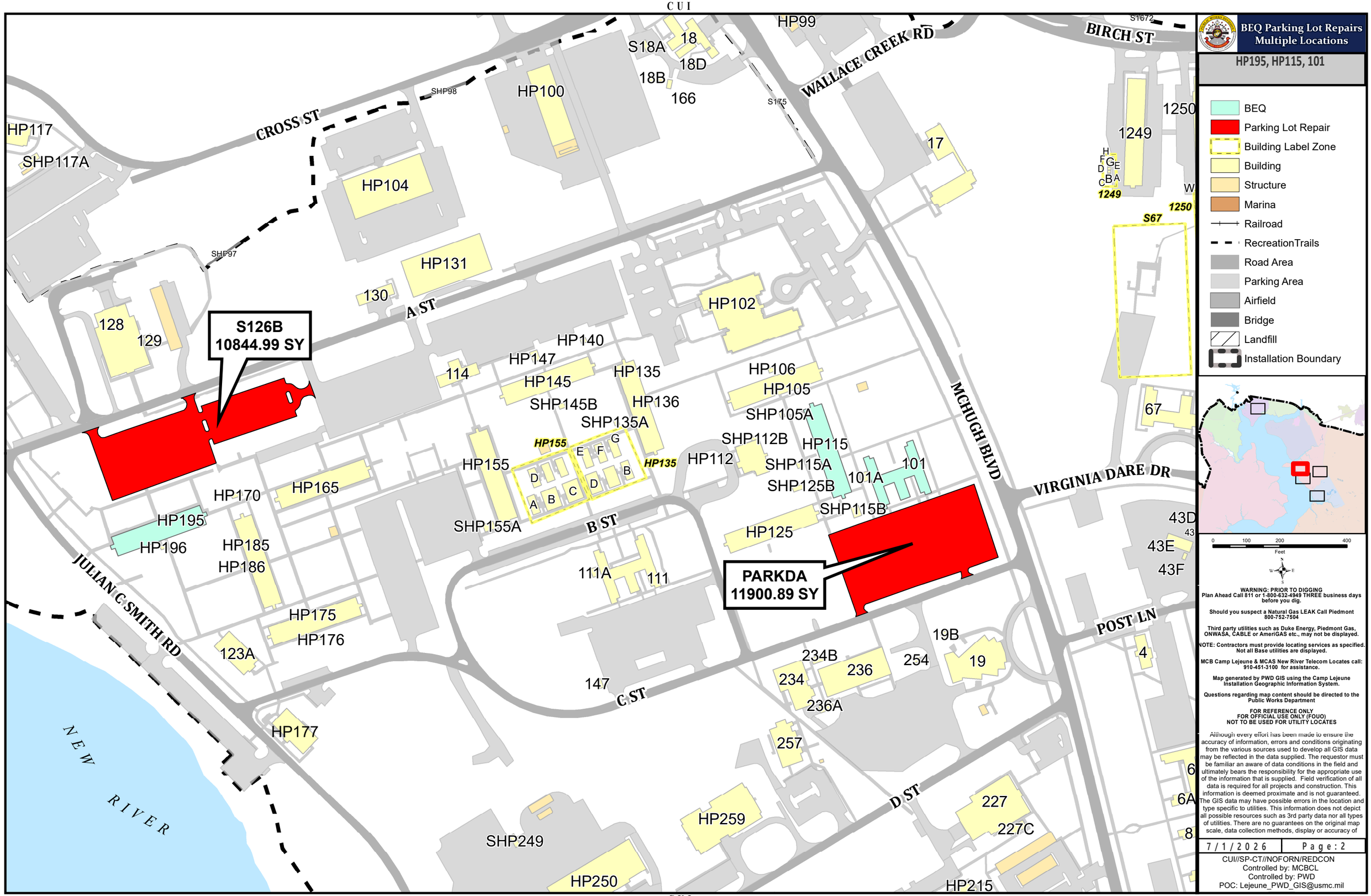
BEQ Parking Lot Repairs
Multiple Locations
HP195, HP115, 101
BEQ
Parking Lot Repair
Building Label Zone
Building
Structure
Marina
Railroad
RecreationTrails
Road Area
Parking Area
Airfield
Bridge
Landfill
Installation Boundary
0 100 200 400
Feet
WARNING: PRIOR TO DIGGING
Plan Ahead Call 811 or 1-800-632-4949 THREE business days before you dig.
Should you suspect a Natural Gas LEAK Call Piedmont 800-752-7504
Third party utilities such as Duke Energy, Piedmont Gas, ONWASA, CABLE or AmeriGAS etc., may not be displayed.
NOTE: Contractors must provide locating services as specified. Not all Base utilities are displayed.
MCB Camp Lejeune & MCAS New River Telecom Locates call: 910-451-3100 for assistance.
Map generated by PWD GIS using the Camp Lejeune Installation Geographic Information System.
Questions regarding map content should be directed to the Public Works Department
FOR REFERENCE ONLY
FOR OFFICIAL USE ONLY (FOUO)
NOT TO BE USED FOR UTILITY LOCATES
Although every effort has been made to ensure the accuracy of information, errors and conditions originating from the various sources used to develop all GIS data may be reflected in the data supplied. The requestor must be familiar an aware of data conditions in the field and ultimately bears the responsibility for the appropriate use of the information that is supplied. Field verification of all data is required for all projects and construction. This information is deemed proximate and is not guaranteed. The GIS data may have possible errors in the location and type specific to utilities. This information does not depict all possible resources such as 3rd party data nor all types of utilities. There are no guarantees on the original map scale, data collection methods, display or accuracy of
7/1/2026
Page:2
CUI//SP-CT//NOFORN/REDCON
Controlled by: MCBCL
Controlled by: PWD
POC: Lejeune_PWD_GIS@usmc.mil
S126B
10844.99 SY
PARKDA
11900.89 SY
CROSS ST
WALLACE CREEK RD
BIRCH ST
A ST
B ST
C ST
D ST
MCHUGH BLVD
VIRGINIA DARE DR
POST LN
JULIAN C SMITH RD
NEW RIVER
HP117
SHP117A
HP104
HP100
HP99
S18A
18
18D
18B
166
S175
SHP98
SHP97
HP131
130
128
129
HP102
HP140
HP147
HP145
114
HP135
HP136
SHP145B
SHP135A
HP106
HP105
SHP105A
SHP112B
HP115
HP112
SHP115A
SHP125B
101A
101
SHP115B
HP125
HP155
HP135
HP170
HP165
HP195
HP196
HP185
HP186
SHP155A
111A
111
HP175
HP176
123A
147
HP177
234B
234
236
236A
254
19B
19
257
HP259
SHP249
HP250
227
227C
HP215
17
1249
1250
S67
67
43D
43E
43F
4
6
6A
8
S1672

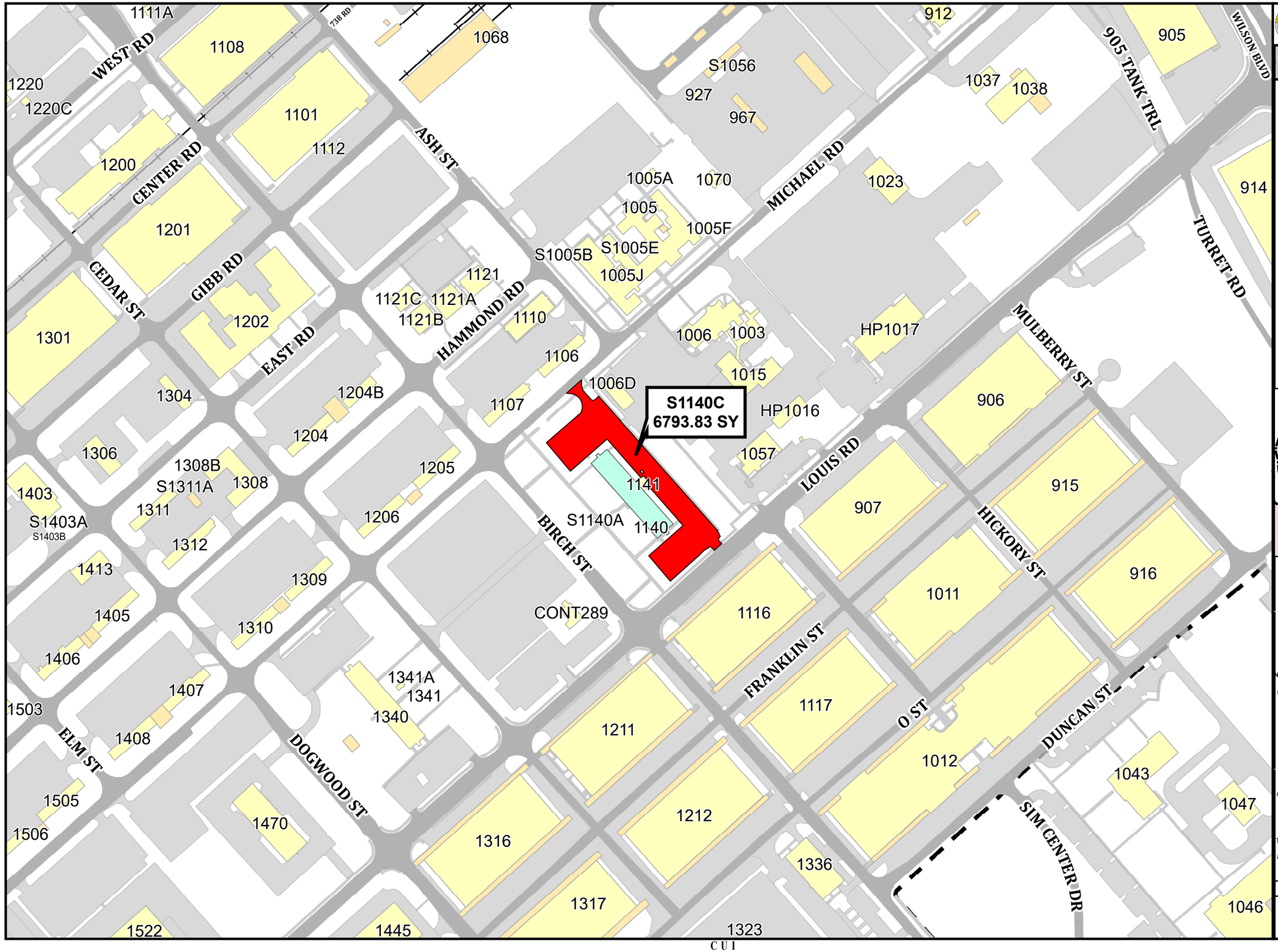

BEQ Parking Lot Repairs Multiple Locations

1140

- BEQ
- Parking Lot Repair
- Building Label Zone
- Building
- Structure
- Marina
- Railroad
- RecreationTrails
- Road Area
- Parking Area
- Airfield
- Bridge
- Landfill
- Installation Boundary

0 100 200 400
Feet

WARNING: PRIOR TO DIGGING
Plan Ahead Call 811 or 1-800-632-4949 THREE business days before you dig.

Should you suspect a Natural Gas LEAK Call Piedmont 800-752-7504

Third party utilities such as Duke Energy, Piedmont Gas, ONWASA, CABLE or AmeriGAS etc., may not be displayed.

NOTE: Contractors must provide locating services as specified. Not all Base utilities are displayed.

MCB Camp Lejeune & MCAS New River Telecom Locates call: 910-451-3100 for assistance.

Map generated by PWD GIS using the Camp Lejeune Installation Geographic Information System.

Questions regarding map content should be directed to the Public Works Department

FOR REFERENCE ONLY
FOR OFFICIAL USE ONLY (FOUO)
NOT TO BE USED FOR UTILITY LOCATES

Although every effort has been made to ensure the accuracy of information, errors and conditions originating from the various sources used to develop all GIS data may be reflected in the data supplied. The requestor must be familiar an aware of data conditions in the field and ultimately bears the responsibility for the appropriate use of the information that is supplied. Field verification of all data is required for all projects and construction. This information is deemed proximate and is not guaranteed. The GIS data may have possible errors in the location and type specific to utilities. This information does not depict all possible resources such as 3rd party data nor all types of utilities. There are no guarantees on the original map scale, data collection methods, display or accuracy of

7/1/2026 | Page:3

CUI//SP-CT//NOFORN/REDCON
Controlled by: MCBCL
Controlled by: PWD
POC: Lejeune_PWD_GIS@usmc.mil

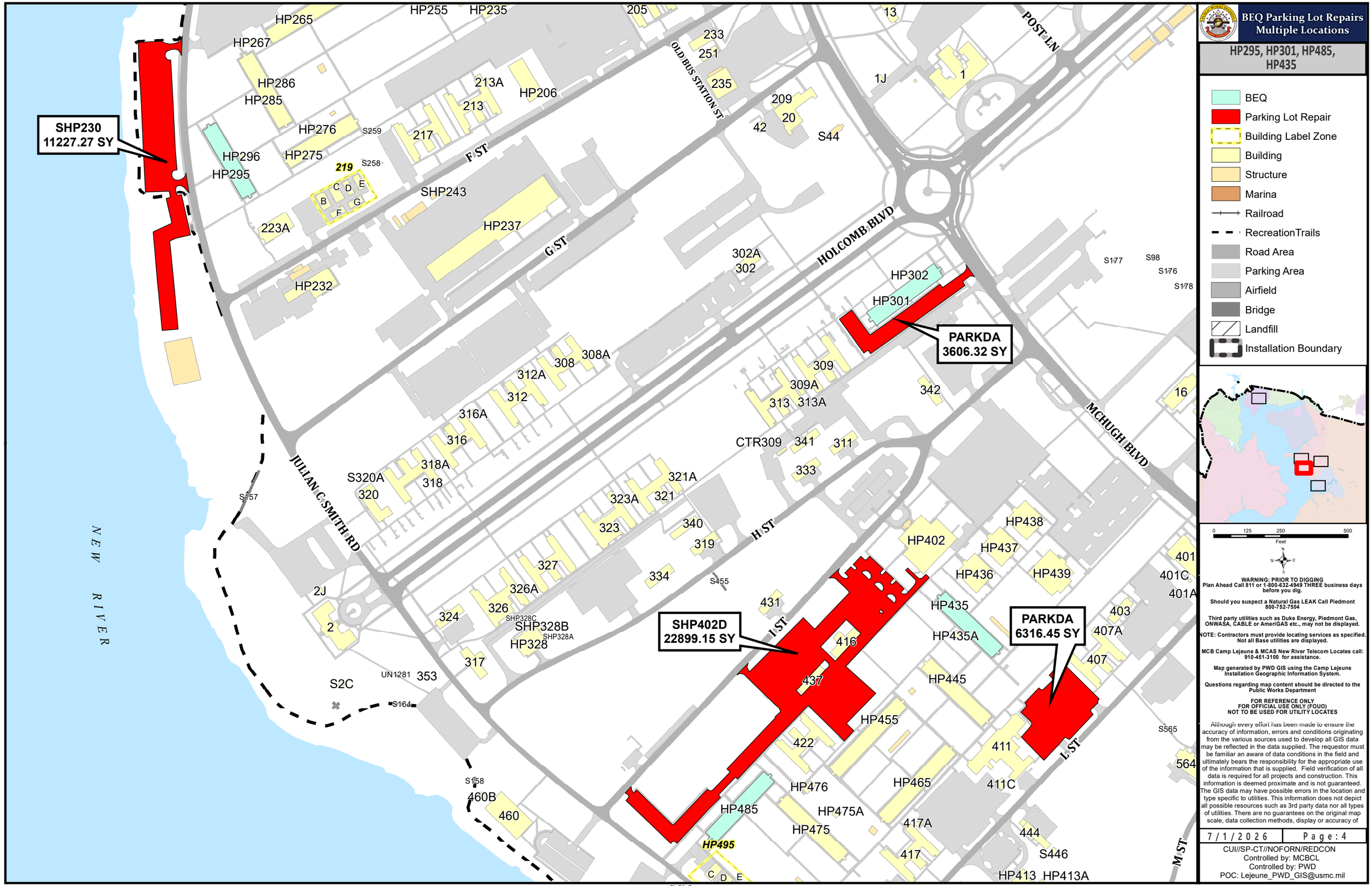
BEQ Parking Lot Repairs
Multiple Locations
HP295, HP301, HP485, HP435
BEQ
Parking Lot Repair
Building Label Zone
Building
Structure
Marina
Railroad
RecreationTrails
Road Area
Parking Area
Airfield
Bridge
Landfill
Installation Boundary
SHP230
11227.27 SY
PARKDA
3606.32 SY
SHP402D
22899.15 SY
PARKDA
6316.45 SY
NEW RIVER
JULIAN C SMITH RD
OLD BUS STATION ST
F ST
G ST
H ST
I ST
L ST
M ST
HOLCOMB BLVD
MCHUGH BLVD
POST LN
HP265
HP267
HP255
HP235
205
233
251
235
13
1J
1
HP286
HP285
213A
HP206
213
209
20
42
S44
HP276
S259
217
HP296
HP275
HP295
219
S258
SHP243
223A
HP237
HP232
302A
302
HP302
HP301
S177
S98
S176
S178
308A
308
312A
312
316A
316
309
309A
313
313A
342
16
CTR309
341
311
333
318A
318
S320A
320
321A
321
323A
323
340
319
S157
327
326A
326
324
SHP328C
SHP328B
SHP328A
HP328
334
S455
431
HP402
HP438
HP437
HP436
HP439
401
401C
401A
HP435
HP435A
403
407A
407
416
437
HP445
2J
2
317
UN1281
353
S2C
S164
HP455
422
411
411C
S565
564
S158
460B
460
HP476
HP465
HP485
HP475A
HP475
417A
417
444
S446
HP495
HP413
HP413A
0
125
250
500
Feet
WARNING: PRIOR TO DIGGING
Plan Ahead Call 811 or 1-800-632-4949 THREE business days before you dig.
Should you suspect a Natural Gas LEAK Call Piedmont 800-752-7504
Third party utilities such as Duke Energy, Piedmont Gas, ONWASA, CABLE or AmeriGAS etc., may not be displayed.
NOTE: Contractors must provide locating services as specified. Not all Base utilities are displayed.
MCB Camp Lejeune & MCAS New River Telecom Locates call: 910-451-3100 for assistance.
Map generated by PWD GIS using the Camp Lejeune Installation Geographic Information System.
Questions regarding map content should be directed to the Public Works Department
FOR REFERENCE ONLY
FOR OFFICIAL USE ONLY (FOUO)
NOT TO BE USED FOR UTILITY LOCATES
Although every effort has been made to ensure the accuracy of information, errors and conditions originating from the various sources used to develop all GIS data may be reflected in the data supplied. The requestor must be familiar an aware of data conditions in the field and ultimately bears the responsibility for the appropriate use of the information that is supplied. Field verification of all data is required for all projects and construction. This information is deemed proximate and is not guaranteed. The GIS data may have possible errors in the location and type specific to utilities. This information does not depict all possible resources such as 3rd party data nor all types of utilities. There are no guarantees on the original map scale, data collection methods, display or accuracy of
7/1/2026
Page:4
CUI//SP-CT//NOFORN/REDCON
Controlled by: MCBCL
Controlled by: PWD
POC: Lejeune_PWD_GIS@usmc.mil

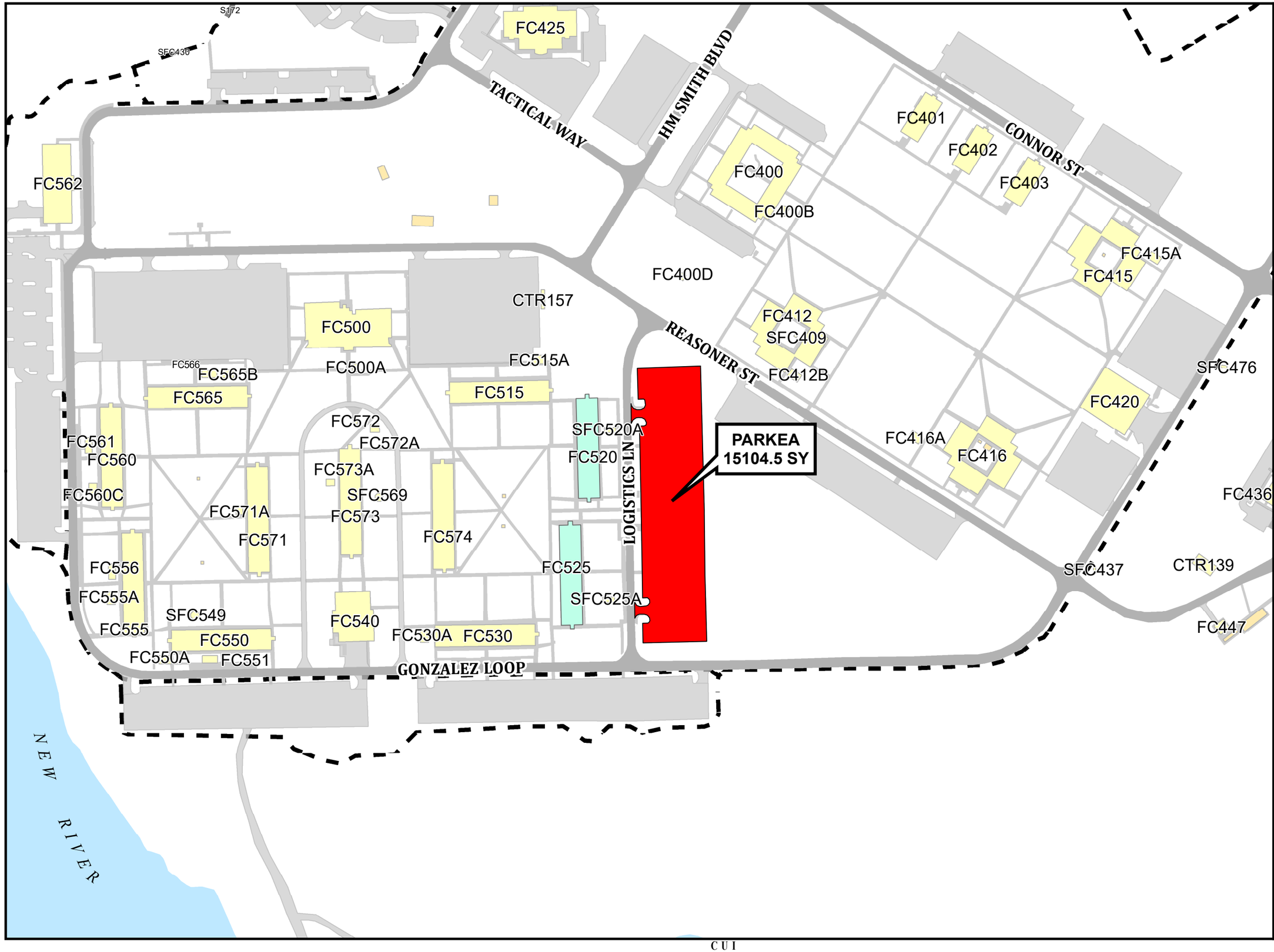

BEQ Parking Lot Repairs
Multiple Locations

FC520, FC525

- BEQ
- Parking Lot Repair
- Building Label Zone
- Building
- Structure
- Marina
- Railroad
- RecreationTrails
- Road Area
- Parking Area
- Airfield
- Bridge
- Landfill
- Installation Boundary

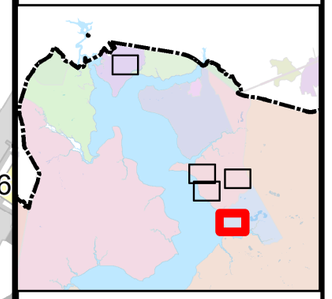

0 100 200 400
Feet

N W E S

WARNING: PRIOR TO DIGGING
Plan Ahead Call 811 or 1-800-632-4949 THREE business days before you dig.

Should you suspect a Natural Gas LEAK Call Piedmont 800-752-7504

Third party utilities such as Duke Energy, Piedmont Gas, ONWASA, CABLE or AmeriGAS etc., may not be displayed.

NOTE: Contractors must provide locating services as specified. Not all Base utilities are displayed.

MCB Camp Lejeune & MCAS New River Telecom Locates call: 910-451-3100 for assistance.

Map generated by PWD GIS using the Camp Lejeune Installation Geographic Information System.

Questions regarding map content should be directed to the Public Works Department

FOR REFERENCE ONLY
FOR OFFICIAL USE ONLY (FOUO)
NOT TO BE USED FOR UTILITY LOCATES

Although every effort has been made to ensure the accuracy of information, errors and conditions originating from the various sources used to develop all GIS data may be reflected in the data supplied. The requestor must be familiar an aware of data conditions in the field and ultimately bears the responsibility for the appropriate use of the information that is supplied. Field verification of all data is required for all projects and construction. This information is deemed proximate and is not guaranteed. The GIS data may have possible errors in the location and type specific to utilities. This information does not depict all possible resources such as 3rd party data nor all types of utilities. There are no guarantees on the original map scale, data collection methods, display or accuracy of

7/1/2026 | Page:5

CUI//SP-CT//NOFORN/REDCON
Controlled by: MCBCL
Controlled by: PWD
POC: Lejeune_PWD_GIS@usmc.mil