Rock Canyon Fire
Treatment Area Transportation
Bureau of Land Management - Arizona Strip District - Arizona Strip Field Office

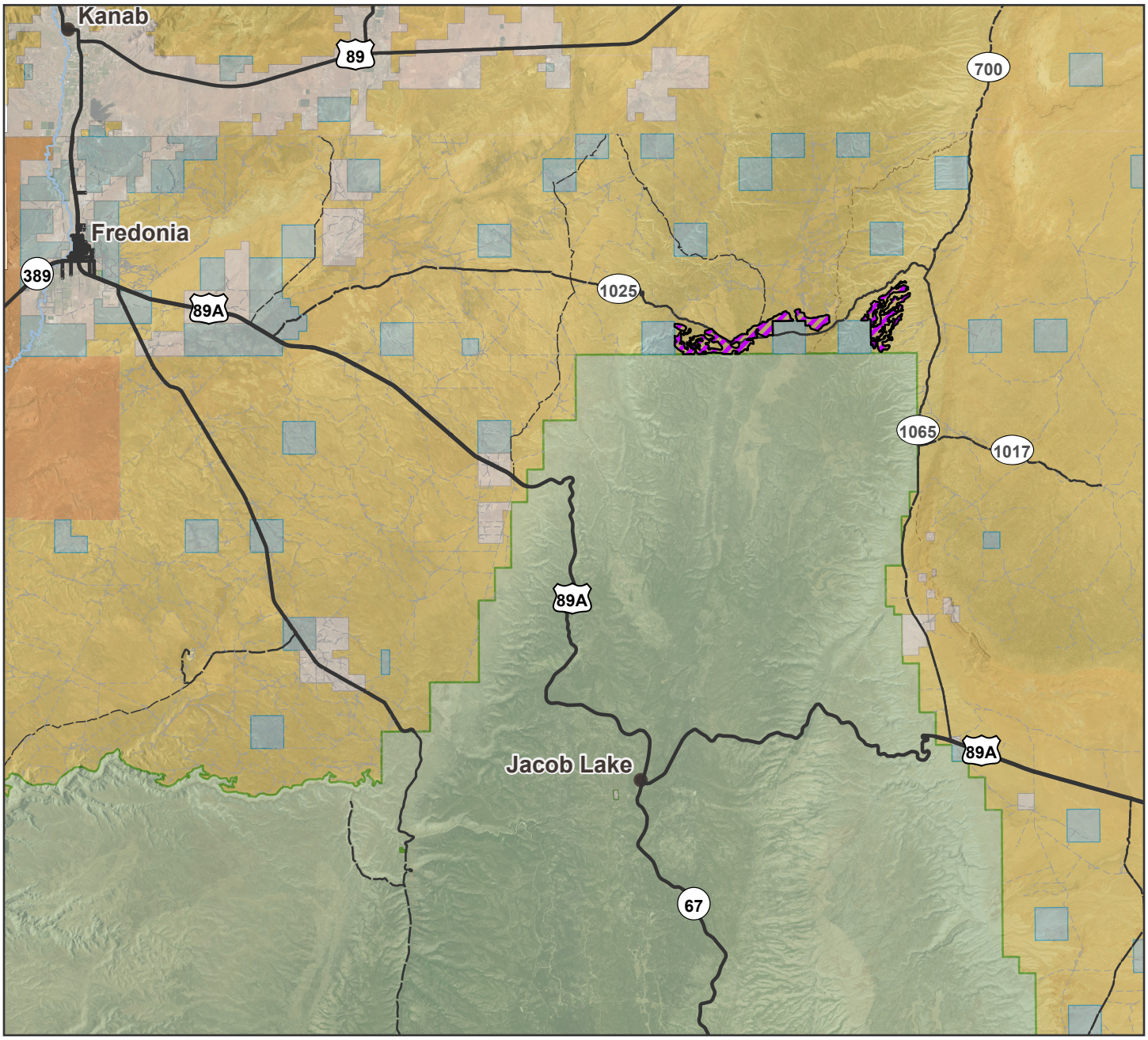

- Treatment Area
- Principal Paved Highways
- Other Paved Roads
- Unpaved Roads
- Primary Road Paved
- Secondary Road Paved
- Primary Road Unpaved
- Secondary Road Unpaved
- Tertiary Road Unpaved
- Single Track
- Bureau of Land Management
- US Forest Service
- Indian Reservation
- State
- Private

0 0.5 1 2 3 4 5 6 7 8 9 10 11 12 13 14 15 16 17 Miles

0 0.5 1 2 3 4 5 6 7 8 9 10 11 12 13 14 15 16 17 18 19 20 Kilometers

Map Produced by BLM Arizona Strip District
File: Rock_Canyon_PostFire.aprx
Coordinate System: NAD 1983 UTM Zone 12N
Reference System: U.S. PLSS GSRB&M
Scale: 1:294,435 at 8.5x11 page output
Date: 7/14/2026

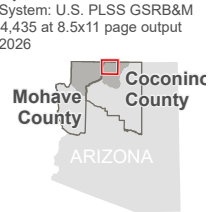

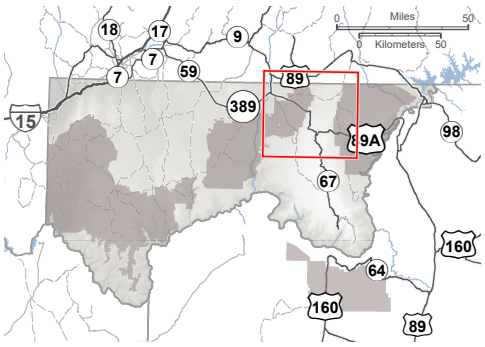

No warranty is made by the Bureau of Land Management (BLM) regarding the accuracy or completeness of this map. This map is representational and is to be used as intended by the BLM. Map data compiled from various sources. This map and the data from which it was derived are not binding on the BLM and may be revised at any time.