US Army Corps of Engineers®
NEW YORK DISTRICT

COASTAL STORM RISK MANAGEMENT
SEA BRIGHT TO MANASQUAN PROJECT
FY26 RENOURISHMENT
MONMOUTH COUNTY, NEW JERSEY

SOLICITATION NO.: W912DS26BA024
CONTRACT NO.:
ISSUE DATE:

INDEX TO DRAWINGS

G-001	COVER SHEET AND INDEX TO DRAWINGS	1 OF 27
G-101	GENERAL PLAN	2 OF 27
C-101	MONMOUTH BEACH BASE PLAN STA 278+00 TO 252+00	3 OF 27
C-102	MONMOUTH BEACH BASE PLAN STA 258+00 TO 229+00	4 OF 27
C-103	SEA BRIGHT BEACH BASE PLAN STA 106+00 TO 77+00	5 OF 27
C-104	SEA BRIGHT BEACH BASE PLAN STA 90+00 TO 61+00	6 OF 27
C-105	LONG BRANCH BEACH OPTION PLAN STA 346+00 TO 317+00	7 OF 27
C-106	SEA BRIGHT BEACH SOUTH OPTION PLAN STA 203+00 TO 174+00	8 OF 27
C-107	SEA BRIGHT BEACH SOUTH OPTION PLAN STA 182+00 TO 153+00	9 OF 27
C-108	SEA BRIGHT BEACH SOUTH OPTION PLAN STA 153+00 TO 124+00	10 OF 27
C-109	SEA BRIGHT BEACH SOUTH OPTION PLAN STA 124+00 TO 95+00	11 OF 27
C-110	SEA BRIGHT BEACH NORTH OPTION PLAN STA 71+00 TO 42+00	12 OF 27
C-111	SEA BRIGHT BEACH NORTH OPTION PLAN STA 42+00 TO 13+00	13 OF 27
C-112	SEA BRIGHT BEACH NORTH OPTION PLAN STA 18+00 TO 0+00	14 OF 27
C-113	BORROW AREA PLAN	15 OF 27
C-114	BORROW AREA PROFILES	16 OF 27
C-301	MONMOUTH BASE CROSS SECTIONS STA 240+00 TO STA 264+00	17 OF 27
C-302	MONMOUTH BASE CROSS SECTIONS STA 267+00 TO STA 273+00	18 OF 27
C-303	SEA BRIGHT BASE CROSS SECTIONS STA 66+00 TO STA 90+00	19 OF 27
C-304	SEA BRIGHT BASE CROSS SECTIONS STA 93+00 TO STA 99+00	20 OF 27
C-305	LONG BRANCH OPTION CROSS SECTIONS STA 321+00 TO STA 342+00	21 OF 27
C-306	SEA BRIGHT SOUTH OPTION CROSS SECTIONS STA 102+00 TO STA 126+00	22 OF 27
C-307	SEA BRIGHT SOUTH OPTION CROSS SECTIONS STA 129+00 TO STA 159+00	23 OF 27
C-308	SEA BRIGHT SOUTH OPTION CROSS SECTIONS STA 162+00 TO STA 186+00	24 OF 27
C-309	SEA BRIGHT NORTH OPTION CROSS SECTIONS STA 9+00 TO STA 33+00	25 OF 27
C-310	SEA BRIGHT NORTH OPTION CROSS SECTIONS STA 36+00 TO STA 60+00	26 OF 27
C-311	SEA BRIGHT NORTH OPTION CROSS SECTIONS STA 63+00	27 OF 27

This project was designed by the New York District of the U.S. Army Corps of Engineers.
The initials or signatures and registration designations of individuals appear on these project documents, within the scope of their employment as required by ER 1110-1-8152.

SUBMITTED:

STAN SEDWICK, P.E.
CHIEF, DESIGN BRANCH

DATE

APPROVED:

ENCER R. SHAFFER, P.E.
CHIEF, ENGINEERING DIVISION

DATE

US Army Corps of Engineers®

MARK	DESCRIPTION	DATE

DESIGNED BY:
DRAWN BY: BKG
CHECKED BY:
SUBMITTED BY:
SIZE:
ISSUE DATE:
SOLICITATION NO.:
CONTRACT NO.:
FILE NUMBER:

U.S. ARMY CORPS OF ENGINEERS
NEW YORK DISTRICT
26 FEDERAL PLAZA
NEW YORK, NY 10278

COASTAL STORM RISK MANAGEMENT
SEA BRIGHT TO MANASQUAN PROJECT
FY26 RENOURISHMENT
MONMOUTH COUNTY, NJ

COVER SHEET AND INDEX TO DRAWINGS

SHEET ID
G-001

100% SUBMISSION

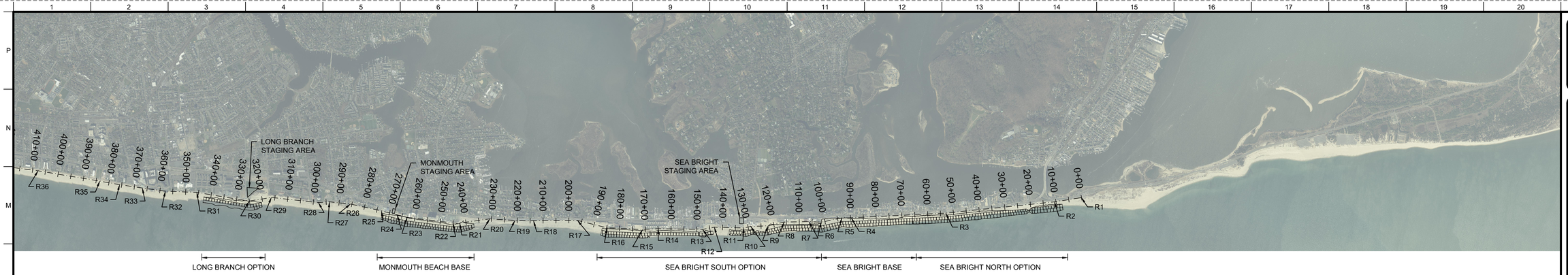

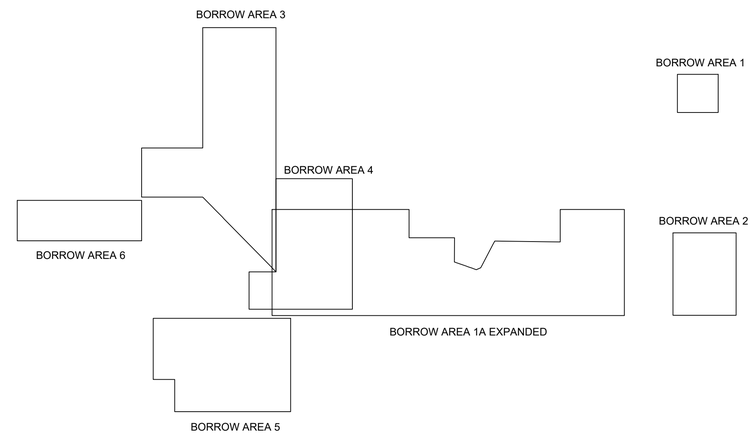

NOTES:

1. THE INFORMATION DEPICTED IN THIS PLAN REPRESENTS THE RESULTS OF A SURVEY MADE BY USACE NEW YORK SURVEY SECTION FROM 06 OCT 2025 TO 05 DEC 2025 AND CAN ONLY BE CONSIDERED AS THE GENERAL CONDITIONS EXISTING AT THAT TIME.
2. THE SURVEY USED FOR THIS PLAN MEETS EM 1110-2-1003 AND EM 1110-1-1005 ACCURACY STANDARDS.
3. COORDINATES REFER TO US STATE PLANE COORDINATE SYSTEM NAD 1983, NEW JERSEY MERCATOR - ZONE 2900, US SURVEY FEET.
4. ELEVATIONS REFER TO THE NORTH AMERICAN VERTICAL DATUM OF 1988 (NAVD88) IN US SURVEY FEET.
5. MEAN HIGH WATER IS 1.8-1.9 FEET ABOVE NAVD88 AS DETERMINED USING VDATUM (VER. 4.6.1).
6. MEAN LOW WATER IS 2.3-2.5 FEET BELOW NAVD88 AS DETERMINED USING VDATUM (VER. 4.6.1).
7. MEAN LOWER LOW WATER IS 2.5-2.7 FEET BELOW NAVD88 AS DETERMINED USING VDATUM (VER. 4.6.1).
8. THE CONTRACTOR IS RESPONSIBLE FOR MAKING THEIR OWN ESTIMATES OF WATER LEVELS WHICH MAY OCCUR DURING CONSTRUCTION.
9. SOUNDINGS SURVEYED FOR THIS PLAN ARE BASED ON A 3' X 3' MEDIAN CELL, SORTED TO A 30' INTERVAL.
10. CONTOURS IN THIS PLAN WERE GENERATED USING THE MAP DATA SET.
11. THE DATA DEPICTED IN THIS PLAN SHOULD NOT BE USED FOR VOLUME CALCULATION PURPOSES.
12. AERIAL IMAGERY PROVIDED BY NJGIN (2020) AND IS FOR ORIENTATION PURPOSES ONLY.
13. THIS SURVEY WAS PERFORMED USING REAL TIME KINEMATIC GPS FROM STATIONS "RTX, NYDOT, SQN SK8, BELMAR AZ MK & CASINO."
14. THE SURVEY USED IN THIS PLAN IS CEPD COMPLIANT IN ACCORDANCE WITH ER 1110-2-8160 AND EM 1110-2-6056.
15. WHERE EXISTING GROUND IS HIGHER THAN PROPOSED, NO FILL IS TO BE PLACED.
16. IT SHALL BE THE CONTRACTORS RESPONSIBILITY TO REPAIR ANY DAMAGE AND RESTORE ANY INTERRUPTIONS TO ANY UTILITY SERVICE THAT MAY BE CAUSED BY THE CONTRACTOR'S EQUIPMENT OR CONSTRUCTION AT THE CONTRACTOR'S EXPENSE.
17. EXISTING UTILITIES SHALL BE PROTECTED DURING CONSTRUCTION BY CONTRACTORS.
18. THE CONTRACTOR SHALL COLLECT AND REMOVE ALL DEBRIS WITHIN BEACH FILL LIMITS PRIOR TO SAND PLACEMENT (NO DEBRIS SHALL BE BURIED).
19. DESIGN CROSS SECTIONS ARE TAKEN PERPENDICULAR TO THE REFERENCE LINE.

SEA BRIGHT TO MANASQUAN REFERENCE LINE

POINT	PI STATION	NORTHING	EASTING	DISTANCE	DIRECTION	POINT	PI STATION	NORTHING	EASTING	DISTANCE	DIRECTION
R1	0+00.00	571,057.51'	637,923.43'	1061.96'	S08° 52' 31.95"E	R19	220+90.25'	549,093.56'	638,808.80'	979.24'	S03° 39' 29.52"W
R2	10+61.96'	570,008.26'	638,087.28'	4233.04'	S05° 55' 35.26"E	R20	230+69.49'	548,116.31'	638,746.32'	1176.30'	S08° 03' 37.91"E
R3	52+95.00'	565,797.85'	638,524.35'	3670.45'	S02° 49' 41.77"E	R21	242+45.79'	546,951.64'	638,911.26'	260.04'	S00° 26' 10.58"W
R4	89+65.45'	562,131.87'	638,705.46'	363.01'	S00° 40' 54.73"E	R22	245+05.83'	546,691.61'	638,909.28'	1789.74'	S07° 07' 43.93"W
R5	93+28.46'	561,768.89'	638,709.78'	820.50'	S11° 46' 40.40"E	R23	262+95.57'	544,915.70'	638,687.17'	402.20'	S13° 51' 06.26"W
R6	101+48.96'	560,965.66'	638,877.26'	479.56'	S02° 55' 34.70"W	R24	266+97.76'	544,525.20'	638,590.88'	625.76'	S14° 11' 34.89"W
R7	106+28.52'	560,486.75'	638,852.36'	954.11'	S01° 05' 36.96"E	R25	273+23.52'	543,918.54'	638,437.45'	1232.21'	S12° 28' 47.95"W
R8	115+82.63'	559,532.81'	638,870.57'	645.51'	S13° 09' 15.19"E	R26	285+55.74'	542,715.44'	638,171.17'	818.83'	S05° 56' 03.68"W
R9	122+28.14'	558,904.24'	639,017.47'	670.17'	S02° 09' 45.63"E	R27	293+74.56'	541,901.00'	638,086.52'	428.01'	S03° 54' 41.88"E
R10	128+98.30'	558,234.56'	639,042.76'	272.345'	S11° 27' 20.08"E	R28	298+02.57'	541,473.99'	638,115.71'	1834.37'	S06° 15' 21.77"W
R11	131+70.65'	557,967.63'	639,096.85'	1144.98'	S01° 21' 29.64"W	R29	316+36.94'	539,650.54'	637,915.82'	872.51'	S09° 27' 00.36"E
R12	143+15.63'	556,822.98'	639,069.71'	460.33'	S10° 32' 26.69"E	R30	325+09.45'	538,789.88'	638,059.07'	2058.37'	S09° 28' 41.53"W
R13	147+75.95'	556,370.42'	639,153.92'	1720.74'	S00° 46' 07.87"W	R31	345+67.83'	536,759.60'	637,720.12'	1221.09'	S02° 10' 51.54"W
R14	164+96.69'	554,649.83'	639,130.83'	604.52'	S02° 30' 07.30"E	R32	357+88.91'	535,539.40'	637,673.65'	901.57'	S07° 49' 10.04"W
R15	171+01.21'	554,045.89'	639,157.22'	1373.23'	S02° 38' 01.21"W	R33	366+90.48'	534,646.21'	637,550.99'	890.30'	S08° 26' 14.99"W
R16	184+74.44'	552,674.11'	639,094.12'	1192.81'	S13° 56' 35.38"W	R34	375+80.78'	533,765.55'	637,420.35'	782.33'	S10° 07' 02.60"W
R17	196+67.25'	551,516.45'	638,806.70'	1703.38'	S00° 24' 09.48"E	R35	383+63.12'	532,995.38'	637,282.92'	2423.49'	S09° 32' 04.43"W
R18	213+70.63'	549,813.11'	638,818.67'	719.62'	S00° 47' 09.14"W	R36	407+86.61'	530,605.37'	636,881.49'		

LOCAL CONTROL DATA	
BENCHMARK:	SQN SK8
NORTHING:	468,752.68'
EASTING:	622124.32'
ELEVATION:	4.37' (NAVD88)
NSRS BENCHMARK	
BENCHMARK:	CASINO
NORTHING:	517,699.18'
EASTING:	634022.51'
ELEVATION:	12.79' (NAVD88)

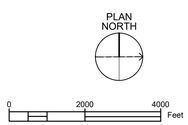

US Army Corps of Engineers®

MARK	DESCRIPTION	DATE

ISSUE DATE:
SOLICITATION NO.:
CONTRACT NO.:
FILE NUMBER:
SUBMITTED BY:
SIZE:
DESIGNED BY:
DRAWN BY: BKG
CHECKED BY:

U.S. ARMY CORPS OF ENGINEERS
NEW YORK DISTRICT
26 FEDERAL PLAZA
NEW YORK, NY 10278

COASTAL STORM RISK MANAGEMENT
SEA BRIGHT TO MANASQUAN PROJECT
FY26 RENOURISHMENT
MONMOUTH COUNTY, NJ

GENERAL PLAN

SHEET ID
G-101

100% SUBMISSION

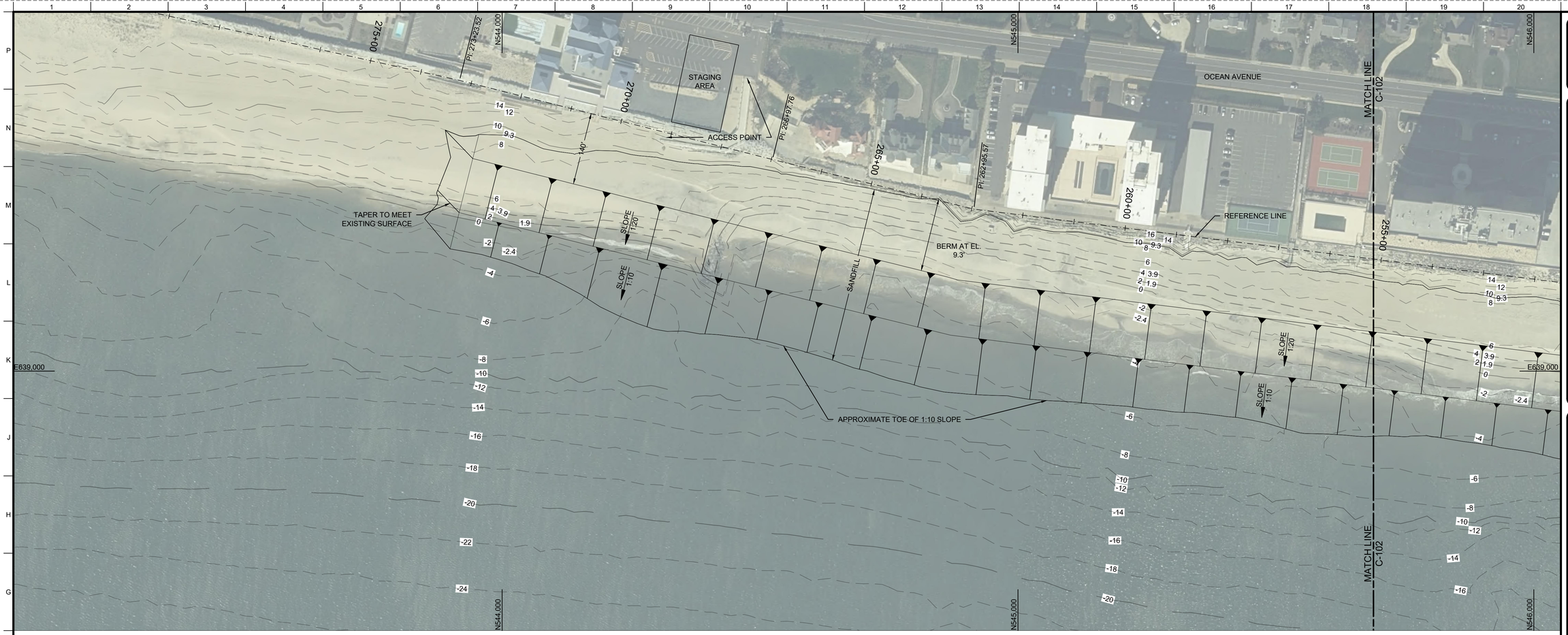

NOTES:

1. FOR COVER SHEET AND INDEX TO DRAWINGS SEE SHEET G-001.
2. FOR GENERAL PLAN, GENERAL NOTES, AND REFERENCE LINE DATA SEE SHEET G-101.
3. FOR PLACEMENT PLAN SEE SHEETS C-101 THROUGH C-112.
4. FOR BORROW AREA DATA SEE SHEETS C-113 THROUGH C-114.
5. FOR CROSS SECTIONS SEE C-301 THROUGH C-311.
6. SAND PLACEMENT SHOWN IS BASED ON FALL 2025 SURVEYS. CONTRACTOR TO VERIFY IN FIELD WITH SURVEYS AS CONDITIONS MAY CHANGE. APPLY TEMPLATE AT THE APPROPRIATE STATIONS AND PLACE WHERE EXISTING IS BELOW PROPOSED.

PLAN NORTH

0 100 200 Feet

US Army Corps of Engineers®

MARK	DESCRIPTION	DATE

DESIGNED BY:
DRAWN BY: BKG
CHECKED BY:
SUBMITTED BY:
SIZE:
ISSUE DATE:
SOLICITATION NO.:
CONTRACT NO.:
FILE NUMBER:

U.S. ARMY CORPS OF ENGINEERS
NEW YORK DISTRICT
26 FEDERAL PLAZA
NEW YORK, NY 10278

COASTAL STORM RISK MANAGEMENT
SEA BRIGHT TO MANASQUAN PROJECT
FY26 RENOURISHMENT
MONMOUTH COUNTY, NJ

MONMOUTH BEACH BASE PLAN
STA 278+00 TO 252+00

SHEET ID
C-101

100% SUBMISSION

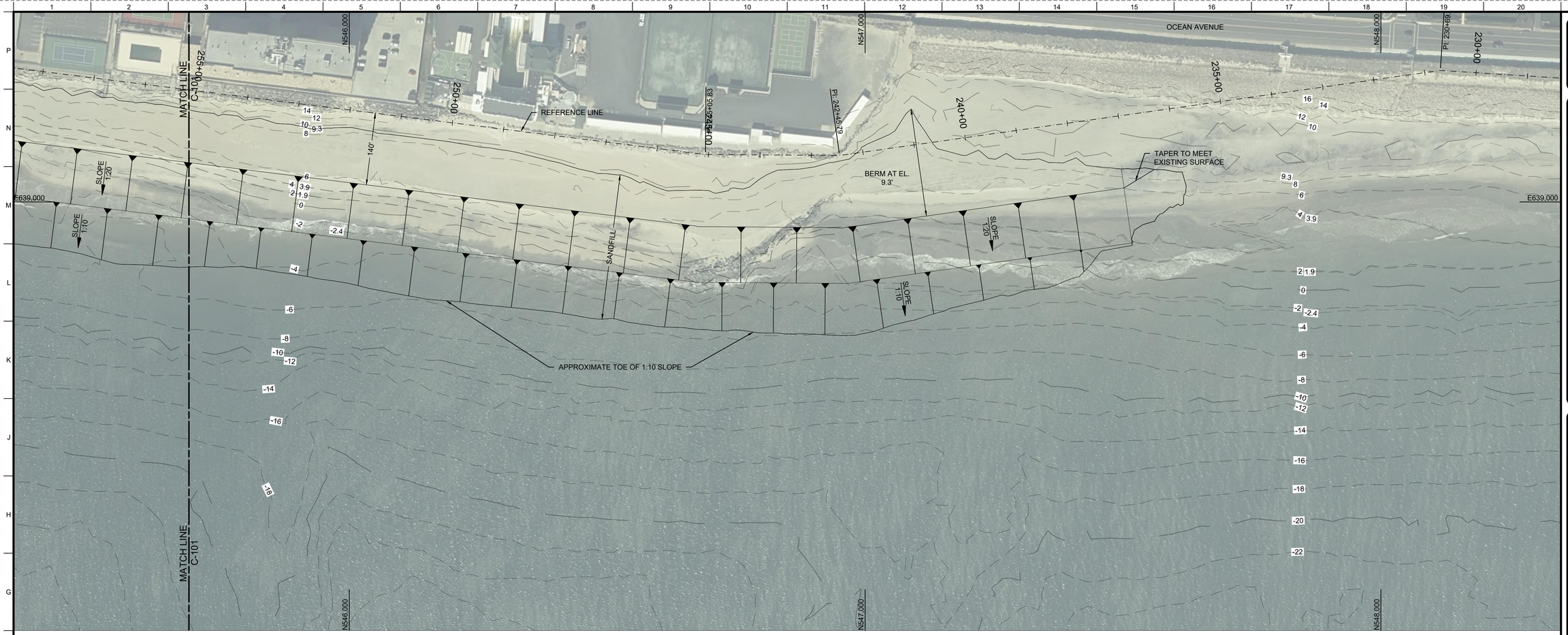

NOTES:

1. FOR COVER SHEET AND INDEX TO DRAWINGS SEE SHEET G-001.
2. FOR GENERAL PLAN, GENERAL NOTES, AND REFERENCE LINE DATA SEE SHEET G-101.
3. FOR PLACEMENT PLAN SEE SHEETS C-101 THROUGH C-112.
4. FOR BORROW AREA DATA SEE SHEETS C-113 THROUGH C-114.
5. FOR CROSS SECTIONS SEE C-301 THROUGH C-311.
6. SAND PLACEMENT SHOWN IS BASED ON FALL 2025 SURVEYS. CONTRACTOR TO VERIFY IN FIELD WITH SURVEYS AS CONDITIONS MAY CHANGE. APPLY TEMPLATE AT THE APPROPRIATE STATIONS AND PLACE WHERE EXISTING IS BELOW PROPOSED.

PLAN NORTH

0 100 200 Feet

US Army Corps of Engineers®

MARK	DESCRIPTION	DATE

DESIGNED BY:
DRAWN BY: BKG
CHECKED BY:
SUBMITTED BY:
SIZE:
ISSUE DATE:
SOLICITATION NO.:
CONTRACT NO.:
FILE NUMBER:

U.S. ARMY CORPS OF ENGINEERS
NEW YORK DISTRICT
26 FEDERAL PLAZA
NEW YORK, NY 10278

COASTAL STORM RISK MANAGEMENT
SEA BRIGHT TO MANASQUAN PROJECT
FY26 RENOURISHMENT
MONMOUTH COUNTY, NJ

MONMOUTH BEACH BASE PLAN
STA 258+00 TO 229+00

SHEET ID
C-102

100% SUBMISSION



NOTES:

1. FOR COVER SHEET AND INDEX TO DRAWINGS SEE SHEET G-001.
2. FOR GENERAL PLAN, GENERAL NOTES, AND REFERENCE LINE DATA SEE SHEET G-101.
3. FOR PLACEMENT PLAN SEE SHEETS C-101 THROUGH C-112.
4. FOR BORROW AREA DATA SEE SHEETS C-113 THROUGH C-114.
5. FOR CROSS SECTIONS SEE C-301 THROUGH C-311.
6. SAND PLACEMENT SHOWN IS BASED ON FALL 2025 SURVEYS. CONTRACTOR TO VERIFY IN FIELD WITH SURVEYS AS CONDITIONS MAY CHANGE. APPLY TEMPLATE AT THE APPROPRIATE STATIONS AND PLACE WHERE EXISTING IS BELOW PROPOSED.

PLAN NORTH

0 100 200 Feet

US Army Corps of Engineers®

MARK	DESCRIPTION	DATE

DESIGNED BY:
DRAWN BY: BKG
CHECKED BY:
SUBMITTED BY:
SIZE:
ISSUE DATE:
SOLICITATION NO.:
CONTRACT NO.:
FILE NUMBER:

U.S. ARMY CORPS OF ENGINEERS
NEW YORK DISTRICT
26 FEDERAL PLAZA
NEW YORK, NY 10278

COASTAL STORM RISK MANAGEMENT
SEA BRIGHT TO MANASQUAN PROJECT
FY26 RENOURISHMENT
MONMOUTH COUNTY, NJ

SEA BRIGHT BEACH BASE PLAN
STA 106+00 TO 77+00

SHEET ID
C-103

100% SUBMISSION

NOTES:

1. FOR COVER SHEET AND INDEX TO DRAWINGS SEE SHEET G-001.
2. FOR GENERAL PLAN, GENERAL NOTES, AND REFERENCE LINE DATA SEE SHEET G-101.
3. FOR PLACEMENT PLAN SEE SHEETS C-101 THROUGH C-112.
4. FOR BORROW AREA DATA SEE SHEETS C-113 THROUGH C-114.
5. FOR CROSS SECTIONS SEE C-301 THROUGH C-311.
6. SAND PLACEMENT SHOWN IS BASED ON FALL 2025 SURVEYS. CONTRACTOR TO VERIFY IN FIELD WITH SURVEYS AS CONDITIONS MAY CHANGE. APPLY TEMPLATE AT THE APPROPRIATE STATIONS AND PLACE WHERE EXISTING IS BELOW PROPOSED.

PLAN NORTH

0 100 200 Feet

US Army Corps of Engineers®

MARK	DESCRIPTION	DATE

DESIGNED BY:
DRAWN BY: BKG
CHECKED BY:
SUBMITTED BY:
SIZE:
ISSUE DATE:
SOLICITATION NO.:
CONTRACT NO.:
FILE NUMBER:

U.S. ARMY CORPS OF ENGINEERS
NEW YORK DISTRICT
26 FEDERAL PLAZA
NEW YORK, NY 10278

COASTAL STORM RISK MANAGEMENT
SEA BRIGHT TO MANASQUAN PROJECT
FY26 RENOURISHMENT
MONMOUTH COUNTY, NJ

SEA BRIGHT BEACH BASE PLAN
STA 90+00 TO 61+00

SHEET ID
C-104

100% SUBMISSION

NOTES:

1. FOR COVER SHEET AND INDEX TO DRAWINGS SEE SHEET G-001.
2. FOR GENERAL PLAN, GENERAL NOTES, AND REFERENCE LINE DATA SEE SHEET G-101.
3. FOR PLACEMENT PLAN SEE SHEETS C-101 THROUGH C-112.
4. FOR BORROW AREA DATA SEE SHEETS C-113 THROUGH C-114.
5. FOR CROSS SECTIONS SEE C-301 THROUGH C-311.
6. SAND PLACEMENT SHOWN IS BASED ON FALL 2025 SURVEYS. CONTRACTOR TO VERIFY IN FIELD WITH SURVEYS AS CONDITIONS MAY CHANGE. APPLY TEMPLATE AT THE APPROPRIATE STATIONS AND PLACE WHERE EXISTING IS BELOW PROPOSED.

PLAN NORTH

0 100 200 Feet

US Army Corps of Engineers®

MARK	DESCRIPTION	DATE

DESIGNED BY:
DRAWN BY: BKG
CHECKED BY:
SUBMITTED BY:
SIZE:
ISSUE DATE:
SOLICITATION NO.:
CONTRACT NO.:
FILE NUMBER:

U.S. ARMY CORPS OF ENGINEERS
NEW YORK DISTRICT
26 FEDERAL PLAZA
NEW YORK, NY 10278

COASTAL STORM RISK MANAGEMENT
SEA BRIGHT TO MANASQUAN PROJECT
FY26 RENOURISHMENT
MONMOUTH COUNTY, NJ

LONG BRANCH BEACH OPTION PLAN
STA 346+00 TO 317+00

SHEET ID

C-105

100% SUBMISSION

NOTES:

1. FOR COVER SHEET AND INDEX TO DRAWINGS SEE SHEET G-001.
2. FOR GENERAL PLAN, GENERAL NOTES, AND REFERENCE LINE DATA SEE SHEET G-101.
3. FOR PLACEMENT PLAN SEE SHEETS C-101 THROUGH C-112.
4. FOR BORROW AREA DATA SEE SHEETS C-113 THROUGH C-114.
5. FOR CROSS SECTIONS SEE C-301 THROUGH C-311.
6. SAND PLACEMENT SHOWN IS BASED ON FALL 2025 SURVEYS. CONTRACTOR TO VERIFY IN FIELD WITH SURVEYS AS CONDITIONS MAY CHANGE. APPLY TEMPLATE AT THE APPROPRIATE STATIONS AND PLACE WHERE EXISTING IS BELOW PROPOSED.

PLAN NORTH

0 100 200 Feet

US Army Corps of Engineers®

MARK	DESCRIPTION	DATE

DESIGNED BY:
DRAWN BY: BKG
CHECKED BY:
SUBMITTED BY:
SIZE:
ISSUE DATE:
SOLICITATION NO.:
CONTRACT NO.:
FILE NUMBER:

U.S. ARMY CORPS OF ENGINEERS
NEW YORK DISTRICT
26 FEDERAL PLAZA
NEW YORK, NY 10278

COASTAL STORM RISK MANAGEMENT
SEA BRIGHT TO MANASQUAN PROJECT
FY26 RENOURISHMENT
MONMOUTH COUNTY, NJ

SEA BRIGHT BEACH SOUTH OPTION PLAN
STA 203+00 TO 174+00

SHEET ID
C-106

100% SUBMISSION

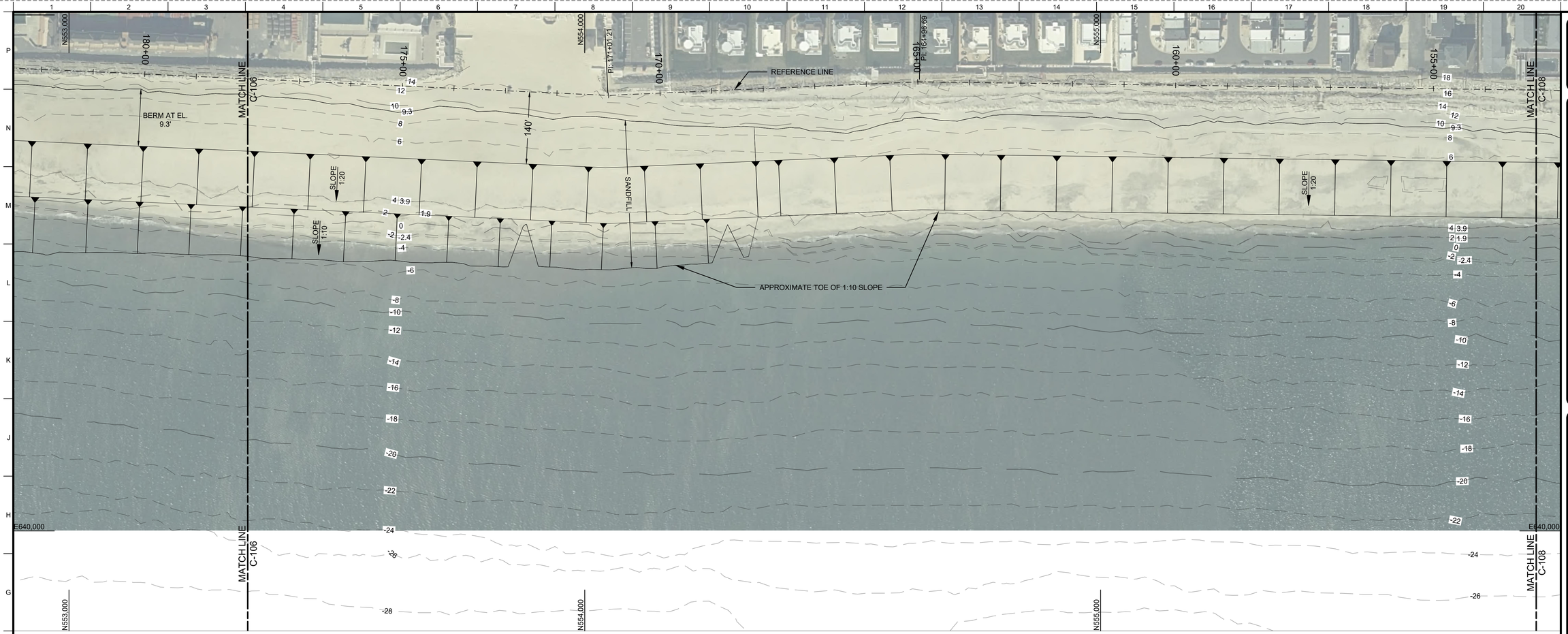

NOTES:

1. FOR COVER SHEET AND INDEX TO DRAWINGS SEE SHEET G-001.
2. FOR GENERAL PLAN, GENERAL NOTES, AND REFERENCE LINE DATA SEE SHEET G-101.
3. FOR PLACEMENT PLAN SEE SHEETS C-101 THROUGH C-112.
4. FOR BORROW AREA DATA SEE SHEETS C-113 THROUGH C-114.
5. FOR CROSS SECTIONS SEE C-301 THROUGH C-311.
6. SAND PLACEMENT SHOWN IS BASED ON FALL 2025 SURVEYS. CONTRACTOR TO VERIFY IN FIELD WITH SURVEYS AS CONDITIONS MAY CHANGE. APPLY TEMPLATE AT THE APPROPRIATE STATIONS AND PLACE WHERE EXISTING IS BELOW PROPOSED.

PLAN NORTH

0 100 200 Feet

US Army Corps of Engineers®

MARK	DESCRIPTION	DATE

ISSUE DATE:
SOLICITATION NO.:
CONTRACT NO.:
FILE NUMBER:
DESIGNED BY:
DRAWN BY: BKG
CHECKED BY:
SUBMITTED BY:
SIZE:

U.S. ARMY CORPS OF ENGINEERS
NEW YORK DISTRICT
26 FEDERAL PLAZA
NEW YORK, NY 10278

COASTAL STORM RISK MANAGEMENT
SEA BRIGHT TO MANASQUAN PROJECT
FY26 RENOURISHMENT
MONMOUTH COUNTY, NJ

SEA BRIGHT BEACH SOUTH OPTION PLAN
STA 182+00 TO 153+00

SHEET ID
C-107

100% SUBMISSION

NOTES:

1. FOR COVER SHEET AND INDEX TO DRAWINGS SEE SHEET G-001.
2. FOR GENERAL PLAN, GENERAL NOTES, AND REFERENCE LINE DATA SEE SHEET G-101.
3. FOR PLACEMENT PLAN SEE SHEETS C-101 THROUGH C-112.
4. FOR BORROW AREA DATA SEE SHEETS C-113 THROUGH C-114.
5. FOR CROSS SECTIONS SEE C-301 THROUGH C-311.
6. SAND PLACEMENT SHOWN IS BASED ON FALL 2025 SURVEYS. CONTRACTOR TO VERIFY IN FIELD WITH SURVEYS AS CONDITIONS MAY CHANGE. APPLY TEMPLATE AT THE APPROPRIATE STATIONS AND PLACE WHERE EXISTING IS BELOW PROPOSED.

PLAN NORTH

0 100 200 Feet

US Army Corps of Engineers®

MARK	DESCRIPTION	DATE

DESIGNED BY:
DRAWN BY: BKG
CHECKED BY:
SUBMITTED BY:
SIZE:
ISSUE DATE:
SOLICITATION NO.:
CONTRACT NO.:
FILE NUMBER:

U.S. ARMY CORPS OF ENGINEERS
NEW YORK DISTRICT
26 FEDERAL PLAZA
NEW YORK, NY 10278

COASTAL STORM RISK MANAGEMENT
SEA BRIGHT TO MANASQUAN PROJECT
FY26 RENOURISHMENT
MONMOUTH COUNTY, NJ

SEA BRIGHT BEACH SOUTH OPTION PLAN
STA 153+00 TO 124+00

SHEET ID
C-108

100% SUBMISSION



NOTES:

1. FOR COVER SHEET AND INDEX TO DRAWINGS SEE SHEET G-001.
2. FOR GENERAL PLAN, GENERAL NOTES, AND REFERENCE LINE DATA SEE SHEET G-101.
3. FOR PLACEMENT PLAN SEE SHEETS C-101 THROUGH C-112.
4. FOR BORROW AREA DATA SEE SHEETS C-113 THROUGH C-114.
5. FOR CROSS SECTIONS SEE C-301 THROUGH C-311.
6. SAND PLACEMENT SHOWN IS BASED ON FALL 2025 SURVEYS. CONTRACTOR TO VERIFY IN FIELD WITH SURVEYS AS CONDITIONS MAY CHANGE. APPLY TEMPLATE AT THE APPROPRIATE STATIONS AND PLACE WHERE EXISTING IS BELOW PROPOSED.

PLAN NORTH

0 100 200 Feet

US Army Corps of Engineers®

MARK	DESCRIPTION	DATE

DESIGNED BY:
DRAWN BY: BKG
CHECKED BY:
SUBMITTED BY:
SIZE:
ISSUE DATE:
SOLICITATION NO.:
CONTRACT NO.:
FILE NUMBER:

U.S. ARMY CORPS OF ENGINEERS
NEW YORK DISTRICT
26 FEDERAL PLAZA
NEW YORK, NY 10278

COASTAL STORM RISK MANAGEMENT
SEA BRIGHT TO MANASQUAN PROJECT
FY26 RENOURISHMENT
MONMOUTH COUNTY, NJ

SEA BRIGHT BEACH SOUTH OPTION PLAN
STA 124+00 TO 95+00

SHEET ID
C-109

100% SUBMISSION



NOTES:

1. FOR COVER SHEET AND INDEX TO DRAWINGS SEE SHEET G-001.
2. FOR GENERAL PLAN, GENERAL NOTES, AND REFERENCE LINE DATA SEE SHEET G-101.
3. FOR PLACEMENT PLAN SEE SHEETS C-101 THROUGH C-112.
4. FOR BORROW AREA DATA SEE SHEETS C-113 THROUGH C-114.
5. FOR CROSS SECTIONS SEE C-301 THROUGH C-311.
6. SAND PLACEMENT SHOWN IS BASED ON FALL 2025 SURVEYS. CONTRACTOR TO VERIFY IN FIELD WITH SURVEYS AS CONDITIONS MAY CHANGE. APPLY TEMPLATE AT THE APPROPRIATE STATIONS AND PLACE WHERE EXISTING IS BELOW PROPOSED.

PLAN NORTH

0 100 200 Feet

US Army Corps of Engineers®

MARK	DESCRIPTION	DATE

DESIGNED BY:
DRAWN BY: BKG
CHECKED BY:
SUBMITTED BY:
SIZE:
ISSUE DATE:
SOLICITATION NO.:
CONTRACT NO.:
FILE NUMBER:

U.S. ARMY CORPS OF ENGINEERS
NEW YORK DISTRICT
26 FEDERAL PLAZA
NEW YORK, NY 10278

COASTAL STORM RISK MANAGEMENT
SEA BRIGHT TO MANASQUAN PROJECT
FY26 RENOURISHMENT
MONMOUTH COUNTY, NJ

SEA BRIGHT BEACH NORTH OPTION PLAN
STA 71+00 TO 42+00

SHEET ID
C-110

100% SUBMISSION



NOTES:

1. FOR COVER SHEET AND INDEX TO DRAWINGS SEE SHEET G-001.
2. FOR GENERAL PLAN, GENERAL NOTES, AND REFERENCE LINE DATA SEE SHEET G-101.
3. FOR PLACEMENT PLAN SEE SHEETS C-101 THROUGH C-112.
4. FOR BORROW AREA DATA SEE SHEETS C-113 THROUGH C-114.
5. FOR CROSS SECTIONS SEE C-301 THROUGH C-311.
6. SAND PLACEMENT SHOWN IS BASED ON FALL 2025 SURVEYS. CONTRACTOR TO VERIFY IN FIELD WITH SURVEYS AS CONDITIONS MAY CHANGE. APPLY TEMPLATE AT THE APPROPRIATE STATIONS AND PLACE WHERE EXISTING IS BELOW PROPOSED.

PLAN NORTH

0 100 200 Feet

US Army Corps of Engineers®

MARK	DESCRIPTION	DATE

ISSUE DATE:
SOLICITATION NO.:
CONTRACT NO.:
FILE NUMBER:
SIZE:

DESIGNED BY:
DRAWN BY: BKG
CHECKED BY:
SUBMITTED BY:

U.S. ARMY CORPS OF ENGINEERS
NEW YORK DISTRICT
26 FEDERAL PLAZA
NEW YORK, NY 10278

COASTAL STORM RISK MANAGEMENT
SEA BRIGHT TO MANASQUAN PROJECT
FY26 RENOURISHMENT
MONMOUTH COUNTY, NJ

SEA BRIGHT BEACH NORTH OPTION PLAN
STA 42+00 TO 13+00

SHEET ID
C-111

100% SUBMISSION

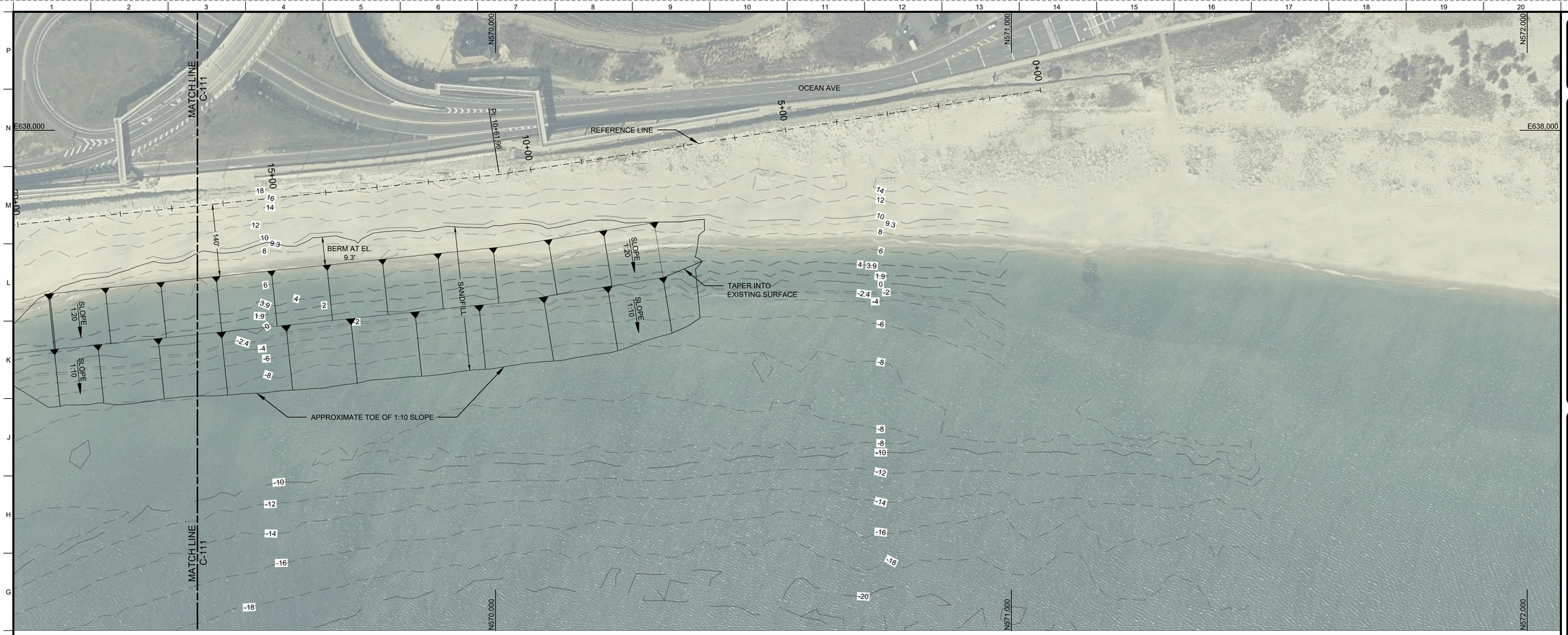

NOTES:

1. FOR COVER SHEET AND INDEX TO DRAWINGS SEE SHEET G-001.
2. FOR GENERAL PLAN, GENERAL NOTES, AND REFERENCE LINE DATA SEE SHEET G-101.
3. FOR PLACEMENT PLAN SEE SHEETS C-101 THROUGH C-112.
4. FOR BORROW AREA DATA SEE SHEETS C-113 THROUGH C-114.
5. FOR CROSS SECTIONS SEE C-301 THROUGH C-311.
6. SAND PLACEMENT SHOWN IS BASED ON FALL 2025 SURVEYS. CONTRACTOR TO VERIFY IN FIELD WITH SURVEYS AS CONDITIONS MAY CHANGE. APPLY TEMPLATE AT THE APPROPRIATE STATIONS AND PLACE WHERE EXISTING IS BELOW PROPOSED.

PLAN NORTH

0 100 200 Feet

US Army Corps of Engineers®

MARK	DESCRIPTION	DATE

DESIGNED BY:
DRAWN BY: BKG
CHECKED BY:
SUBMITTED BY:
SIZE:
ISSUE DATE:
SOLICITATION NO.:
CONTRACT NO.:
FILE NUMBER:

U.S. ARMY CORPS OF ENGINEERS
NEW YORK DISTRICT
26 FEDERAL PLAZA
NEW YORK, NY 10278

COASTAL STORM RISK MANAGEMENT
SEA BRIGHT TO MANASQUAN PROJECT
FY26 RENOURISHMENT
MONMOUTH COUNTY, NJ

SEA BRIGHT BEACH NORTH OPTION PLAN
STA 18+00 TO 0+00

SHEET ID
C-112

100% SUBMISSION

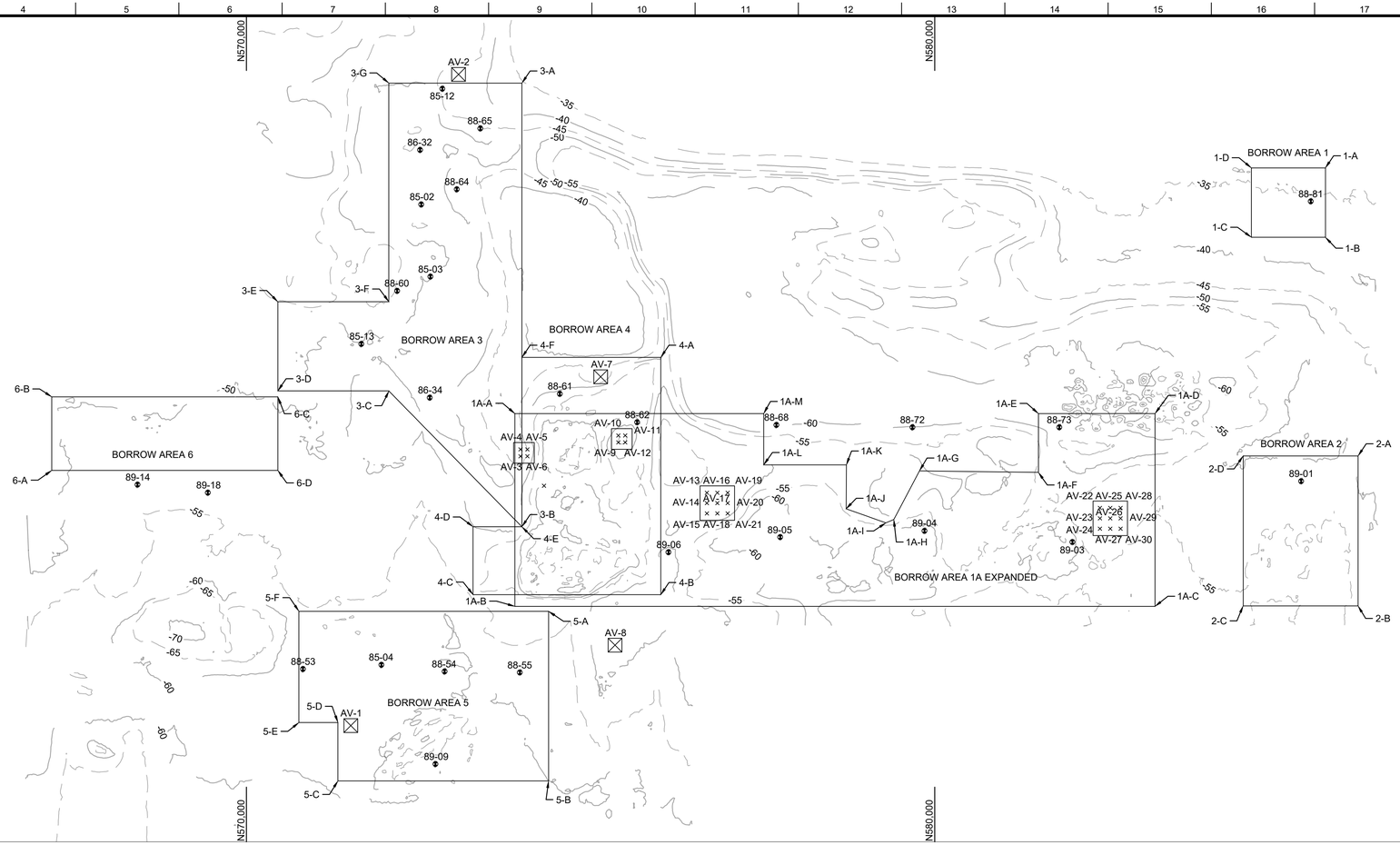

SHEET LEGEND

CORE SAMPLE POINT	●
AVOIDANCE AREA CENTER POINT	⊠ ×

BORROW AREA 1 COORDINATES

POINT	EASTING	NORTHING
1-A	644232	585676
1-B	645238.71	585676
1-C	645238.71	584600
1-D	644232	584600
MAX ALLOWABLE CUT DEPTH = -54 FT		

BORROW AREA 2 COORDINATES

POINT	EASTING	NORTHING
2-A	648415.645	586150
2-B	650593	586150
2-C	650593	584481
2-D	648415.645	584481
MAX ALLOWABLE CUT DEPTH = -58 FT		

BORROW AREA 3 COORDINATES

POINT	EASTING	NORTHING
3-A	643000	574003
3-B	649444.085	574003
3-C	647470.935	572070
3-D	647470.935	570457
3-E	646175.93	570457
3-F	646175.93	572070
3-G	643000	572070
MAX ALLOWABLE CUT DEPTH = -57 FT		

BORROW AREA 4 COORDINATES

POINT	EASTING	NORTHING
4-A	646983.715	576020
4-B	650430.65	576020
4-C	650430.65	573293
4-D	649444.085	573293
4-E	649444.085	574003
4-F	646983.715	574003
MAX ALLOWABLE CUT DEPTH = -57 FT		

BORROW AREA 5 COORDINATES

POINT	EASTING	NORTHING
5-A	650671.345	574391
5-B	653135.146	574391
5-C	653135.146	571330
5-D	652286.76	571330
5-E	652286.76	570763.151
5-F	650671.345	570763.151
MAX ALLOWABLE CUT DEPTH = -77 FT		

BORROW AREA 6 COORDINATES

POINT	EASTING	NORTHING
6-A	648624.585	567172
6-B	647557	567172
6-C	647557	570457
6-D	648624.585	570457
MAX ALLOWABLE CUT DEPTH = -67 FT		

BORROW AREA 1A EXPANDED

POINT	EASTING	NORTHING
1A - A	573900	647800
1A - B	573900	650600
1A - C	583200	650600
1A - D	583200	647800
1A - E	581507.11	647800
1A - F	581507.11	648654.24
1A - G	579778	648632
1A - H	579406	649339
1A - I	579290	649387
1A - J	578713	649184
1A - K	578713.56	648545.69
1A - L	577516.04	648544.64
1A - M	577516.04	647800
MAX ALLOWABLE DEPTH = -57 FT		

BORROW AREA CORE COORDINATES

NAME	EASTING	NORTHING	NAME	EASTING	NORTHING
85-02	644762.686	572540.578	88-65	643659.398	573398.575
85-03	645810.84	572674.589	88-68	647965.1	577700
85-04	651448.977	571962.03	88-72	647998.8	579674.8
85-12	643083.416	572846.713	88-73	647998.8	581809.6
85-13	646788.865	571669.842	88-81	644716.932	585463.421
86-32	643970.729	572524.072	89-01	648781.289	585322.769
86-34	647568.659	572665.276	89-03	649666	582001.4
88-53	651509.834	570822.026	89-04	649503	579851.9
88-54	651544.689	572879.761	89-05	649594	577756
88-55	651559.737	573972.627	89-06	649813	576132.7
88-60	646017.914	572191.245	89-09	652890.314	572747.237
88-61	647513.206	574554.199	89-14	648831.58	568419.305
88-62	647926.274	575677.312	89-18	648949.484	569440.985
88-64	644541.675	573056.944			

AVOIDANCE AREA CENTER COORDINATES

POINT	EASTING	NORTHING	POINT	EASTING	NORTHING
AV-1	652332	571517	AV-16	648950	576842
AV-2	642874	573082	AV-17	649101	576842
AV-3	648421	573983	AV-18	649251	576842
AV-4	648321	573983	AV-19	648950	576992
AV-5	648321	574083	AV-20	649101	576992
AV-6	648421	574083	AV-21	649251	576992
AV-7	647265	575147	AV-22	649171	582400
AV-8	651164	575355	AV-23	649322	582400
AV-9	648218	575404	AV-24	649472	582400
AV-10	648118	575404	AV-25	649171	582550
AV-11	648118	575504	AV-26	649322	582550
AV-12	648218	575504	AV-27	649472	582550
AV-13	648950	576691	AV-28	649171	582701
AV-14	649101	576691	AV-29	649322	582701
AV-15	649251	576691	AV-30	649472	582701

NOTES:
1. THERE SHALL BE A 100 FT X 100 FT BUFFER AROUND THE AVOIDANCE CENTER COORDINATES. THERE SHALL BE NO WORK IN THESE AVOIDANCE AREAS.

US Army Corps of Engineers®

MARK	DESCRIPTION	DATE

ISSUE DATE:
SOLICITATION NO.:
CONTRACT NO.:
FILE NUMBER:
DESIGNED BY:
DRAWN BY: BKG
CHECKED BY:
SUBMITTED BY:
SIZE:

U.S. ARMY CORPS OF ENGINEERS
NEW YORK DISTRICT
26 FEDERAL PLAZA
NEW YORK, NY 10278

COASTAL STORM RISK MANAGEMENT
SEA BRIGHT TO MANASQUAN PROJECT
FY26 RENOURISHMENT
MONMOUTH COUNTY, NJ

BORROW AREA PLAN
SEA BRIGHT TO MANASQUAN

SHEET ID
C-113

100% SUBMISSION

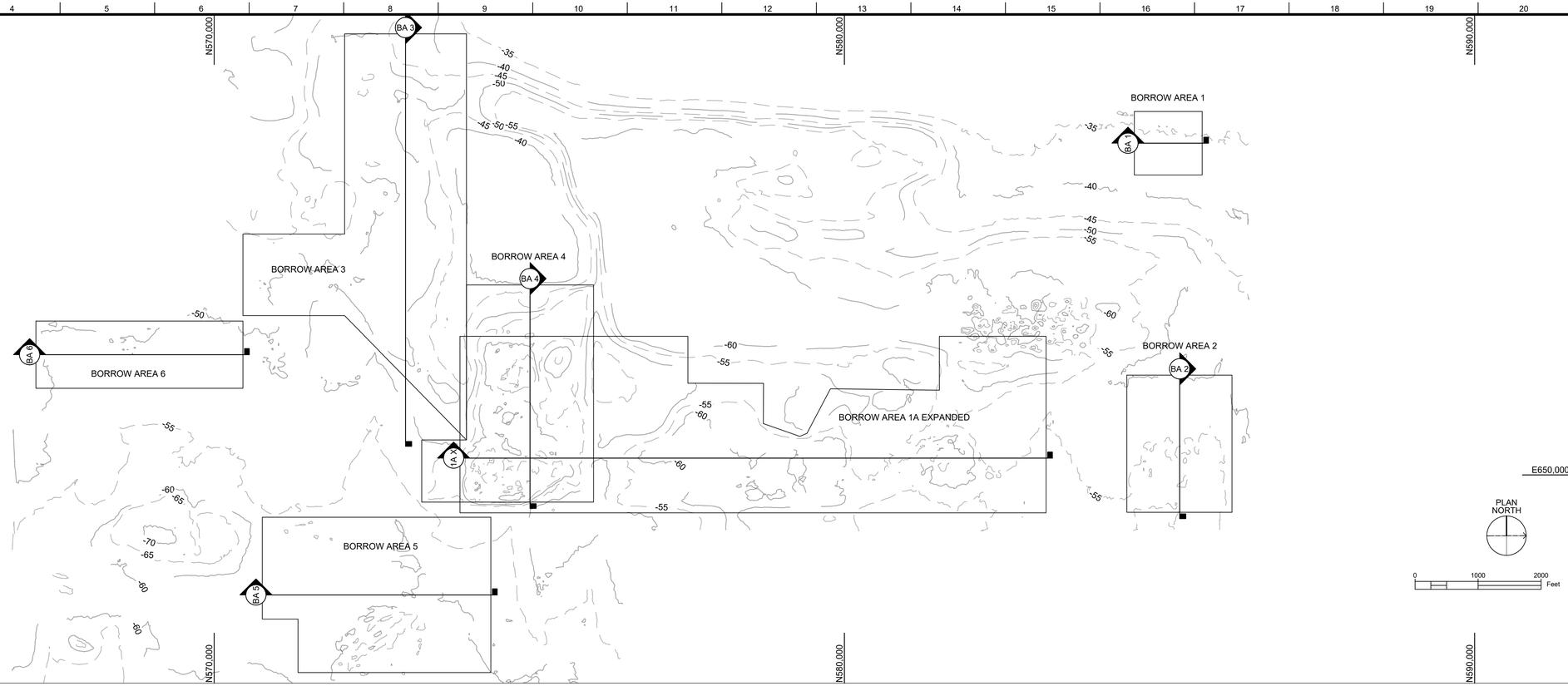

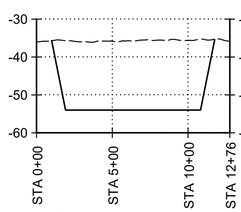

BORROW AREA 1

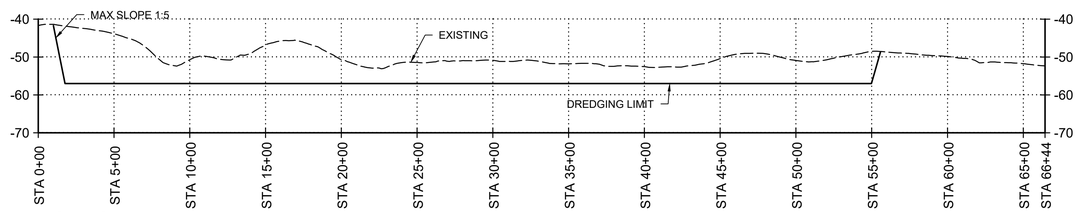

BORROW AREA 3

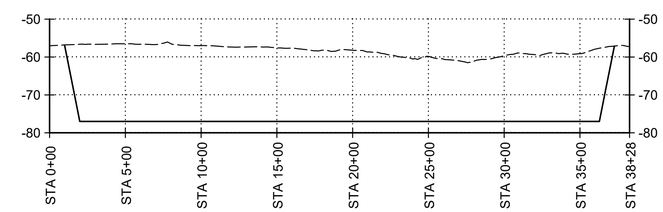

BORROW AREA 5

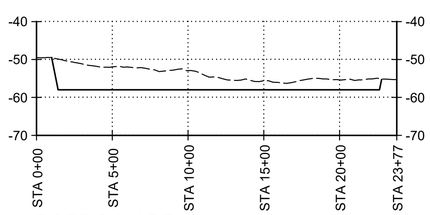

BORROW AREA 2

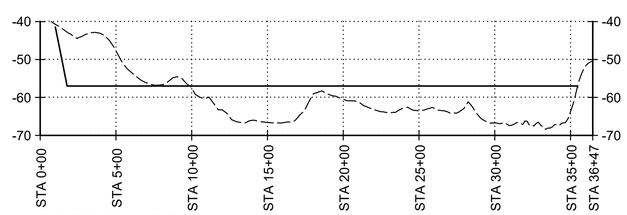

BORROW AREA 4

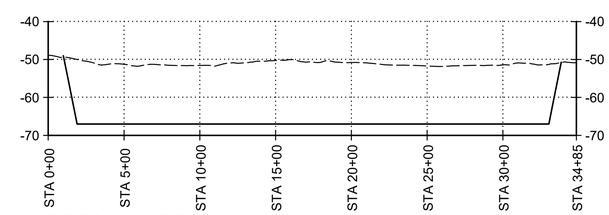

BORROW AREA 6

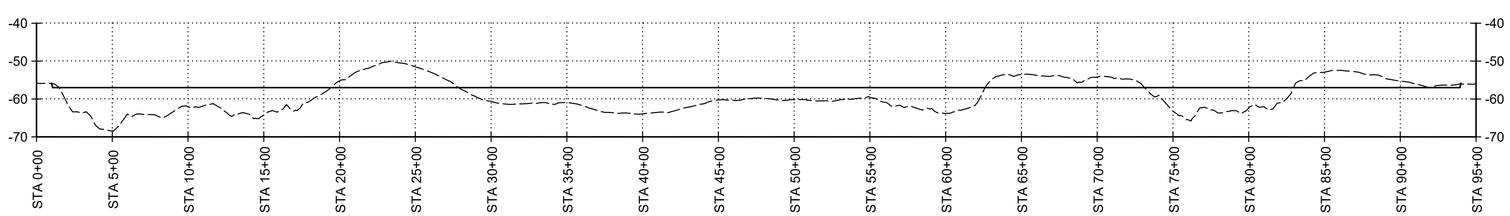

BORROW AREA 1A EXPANDED

0 500' 1000'
SCALE: 1"H=500'

0 20' 40'
SCALE: 1"V=20'

US Army Corps of Engineers®

MARK	DESCRIPTION	DATE

DESIGNED BY:
DRAWN BY: BKG
CHECKED BY:
SUBMITTED BY:
SIZE:
ISSUE DATE:
SOLICITATION NO.:
CONTRACT NO.:
FILE NUMBER:

U.S. ARMY CORPS OF ENGINEERS
NEW YORK DISTRICT
26 FEDERAL PLAZA
NEW YORK, NY 10278

COASTAL STORM RISK MANAGEMENT
SEA BRIGHT TO MANASQUAN PROJECT
FY26 RENOURISHMENT
MONMOUTH COUNTY, NJ

BORROW AREA PROFILES
SEA BRIGHT TO MANASQUAN

SHEET ID
C-114

100% SUBMISSION

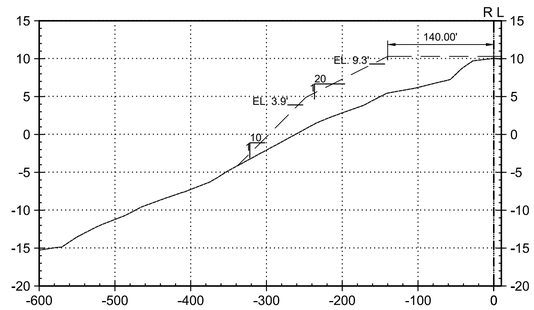

240+00

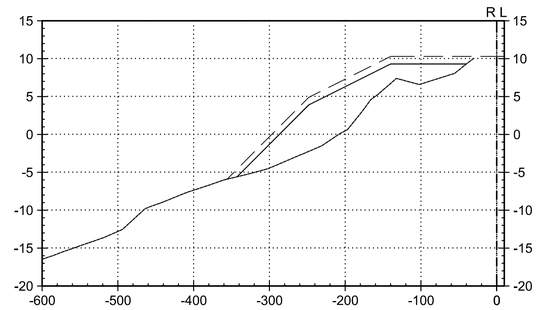

249+00

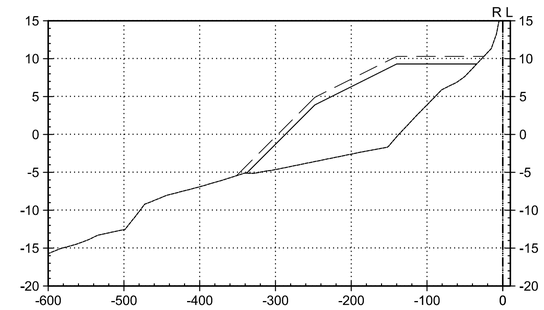

258+00

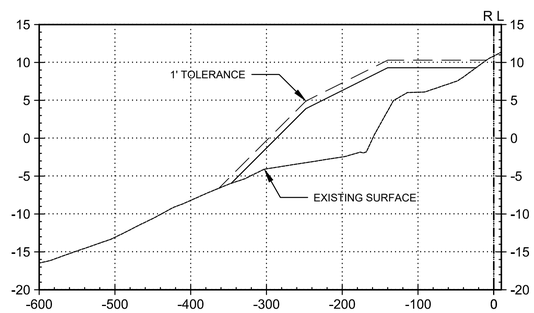

243+00

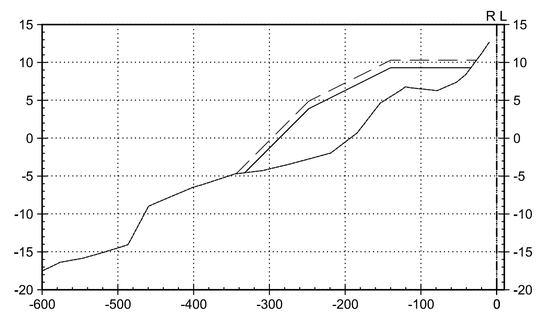

252+00

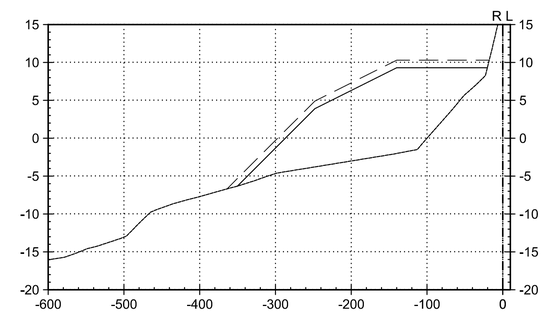

261+00

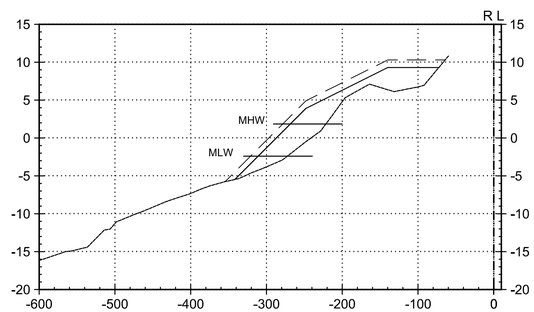

246+00

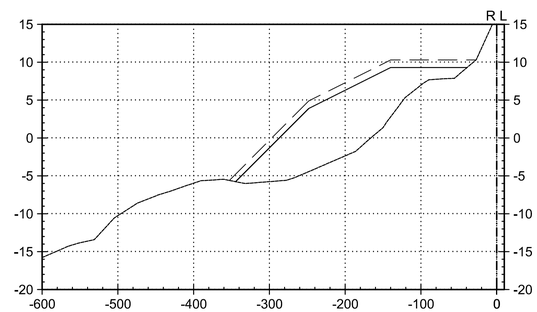

255+00

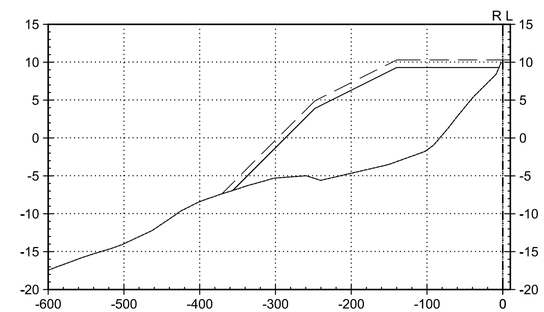

264+00

NOTES:

1. FOR COVER SHEET AND INDEX TO DRAWINGS SEE SHEET G-001.
2. FOR GENERAL PLAN, GENERAL NOTES, AND REFERENCE LINE DATA SEE SHEET G-101.
3. FOR PLAN VIEWS SEE SHEETS C-101 THROUGH C-112.
4. FOR CROSS SECTIONS SEE SHEETS C-301 THROUGH C-311.
   - -- CROSS SECTIONS FROM STA 9+00 TO STA 63+00 DEPICT THE SEA BRIGHT NORTH OPTION.
   - -- CROSS SECTIONS FROM STA 66+00 TO STA 99+00 DEPICT THE BASE SEA BRIGHT PLACEMENT.
   - -- CROSS SECTIONS FROM STA 102+00 TO 186+00 DEPICT THE SEA BRIGHT SOUTH OPTION.
   - -- CROSS SECTIONS FROM STA 240+00 TO 273+00 DEPICT THE BASE MONMOUTH PLACEMENT.
   - -- CROSS SECTIONS FROM STA 321+00 TO 342+00 DEPICT THE LONG BRANCH OPTION.
5. EXISTING MATERIAL ABOVE THE DESIGN TEMPLATE SHALL BE LEFT AS-IS.
6. CROSS SECTIONS ARE PERPENDICULAR TO THE REFERENCE LINE.
7. MEAN HIGH WATER IS 1.8-1.9 FEET ABOVE NAVD88 AS DETERMINED USING VDATUM (VER. 4.6.1).
8. MEAN LOW WATER IS 2.3-2.5 FEET BELOW NAVD88 AS DETERMINED USING VDATUM (VER. 4.6.1).

0 100' 200'
SCALE: 1"H=100'

0 10' 20'
SCALE: 1"V=10'

US Army Corps of Engineers®

MARK	DESCRIPTION	DATE

DESIGNED BY:
DRAWN BY: BKG
CHECKED BY:
SUBMITTED BY:
SIZE:
ISSUE DATE:
SOLICITATION NO.:
CONTRACT NO.:
FILE NUMBER:

U.S. ARMY CORPS OF ENGINEERS
NEW YORK DISTRICT
26 FEDERAL PLAZA
NEW YORK, NY 10278

COASTAL STORM RISK MANAGEMENT
SEA BRIGHT TO MANASQUAN PROJECT
FY26 RENOURISHMENT
MONMOUTH COUNTY, NJ

MONMOUTH BASE CROSS SECTIONS
STA 240+00 TO STA 264+00

SHEET ID
C-301

100% SUBMISSION

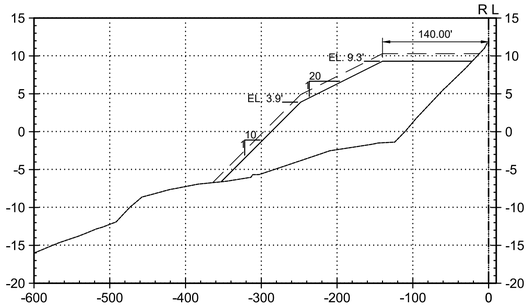

267+00

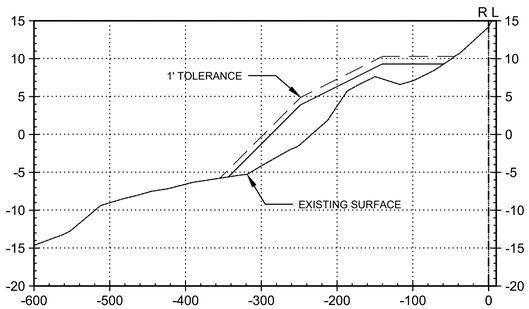

270+00

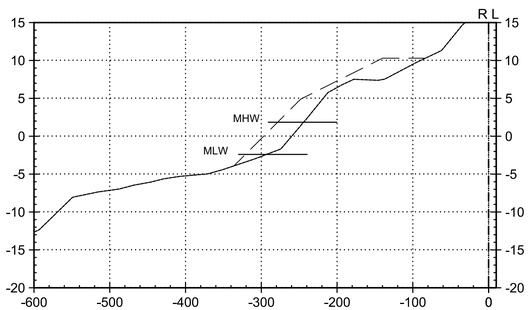

273+00

NOTES:

1. FOR COVER SHEET AND INDEX TO DRAWINGS SEE SHEET G-001.
2. FOR GENERAL PLAN, GENERAL NOTES, AND REFERENCE LINE DATA SEE SHEET G-101.
3. FOR PLAN VIEWS SEE SHEETS C-101 THROUGH C-112.
4. FOR CROSS SECTIONS SEE SHEETS C-301 THROUGH C-311.
   - -- CROSS SECTIONS FROM STA 9+00 TO STA 63+00 DEPICT THE SEA BRIGHT NORTH OPTION.
   - -- CROSS SECTIONS FROM STA 66+00 TO STA 99+00 DEPICT THE BASE SEA BRIGHT PLACEMENT.
   - -- CROSS SECTIONS FROM STA 102+00 TO 186+00 DEPICT THE SEA BRIGHT SOUTH OPTION.
   - -- CROSS SECTIONS FROM STA 240+00 TO 273+00 DEPICT THE BASE MONMOUTH PLACEMENT.
   - -- CROSS SECTIONS FROM STA 321+00 TO 342+00 DEPICT THE LONG BRANCH OPTION.
5. EXISTING MATERIAL ABOVE THE DESIGN TEMPLATE SHALL BE LEFT AS-IS.
6. CROSS SECTIONS ARE PERPENDICULAR TO THE REFERENCE LINE.
7. MEAN HIGH WATER IS 1.8-1.9 FEET ABOVE NAVD88 AS DETERMINED USING VDATUM (VER. 4.6.1).
8. MEAN LOW WATER IS 2.3-2.5 FEET BELOW NAVD88 AS DETERMINED USING VDATUM (VER. 4.6.1).

0 100' 200'
SCALE: 1"H=100'

0 10' 20'
SCALE: 1"V=10'

US Army Corps of Engineers®

MARK	DESCRIPTION	DATE

DESIGNED BY:
DRAWN BY: BKG
CHECKED BY:
SUBMITTED BY:
SIZE:
ISSUE DATE:
SOLICITATION NO.:
CONTRACT NO.:
FILE NUMBER:

U.S. ARMY CORPS OF ENGINEERS
NEW YORK DISTRICT
26 FEDERAL PLAZA
NEW YORK, NY 10278

COASTAL STORM RISK MANAGEMENT
SEA BRIGHT TO MANASQUAN PROJECT
FY26 RENOURISHMENT
MONMOUTH COUNTY, NJ

MONMOUTH BASE CROSS SECTIONS
STA 267+00 TO STA 273+00

SHEET ID
C-302

100% SUBMISSION

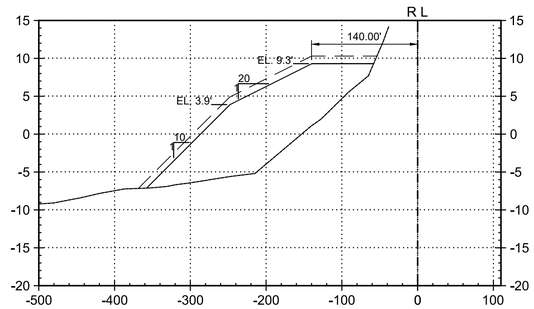

66+00

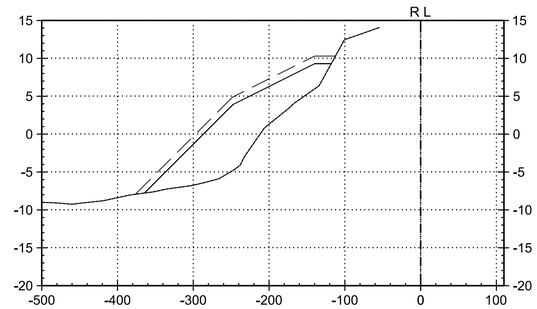

75+00

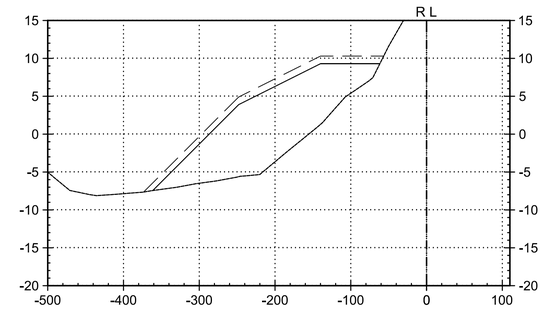

84+00

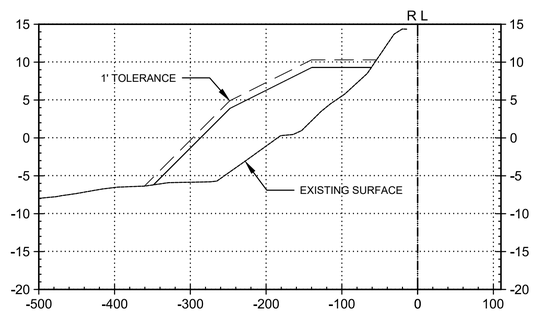

69+00

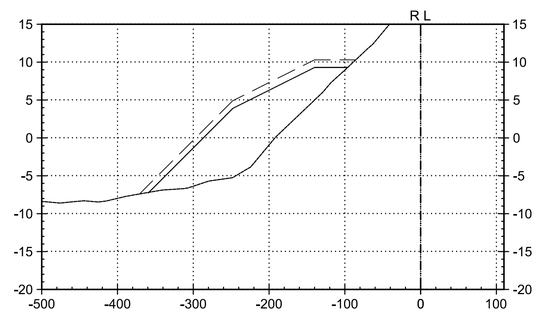

78+00

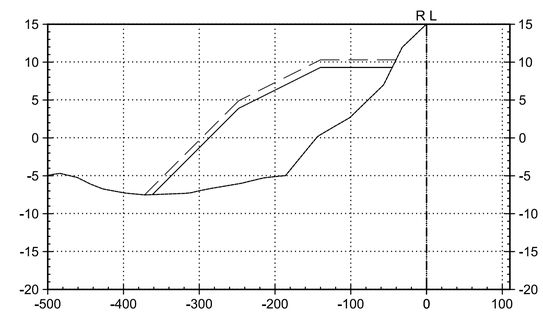

87+00

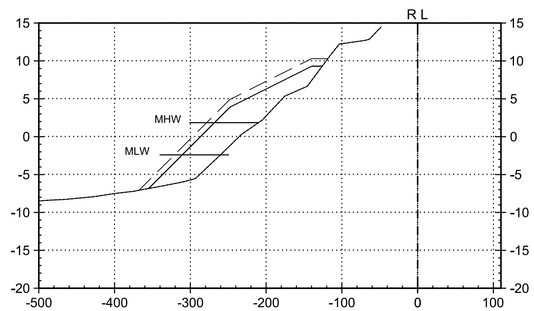

72+00

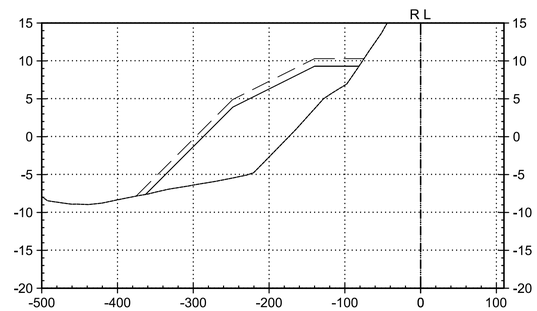

81+00

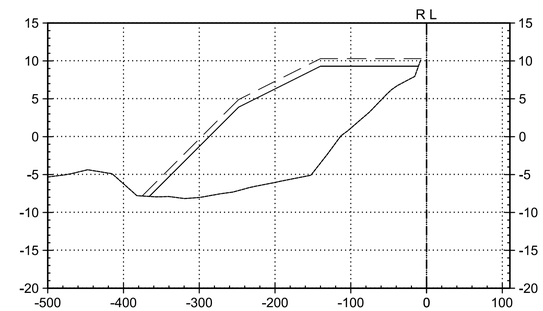

90+00

NOTES:

1. FOR COVER SHEET AND INDEX TO DRAWINGS SEE SHEET G-001.
2. FOR GENERAL PLAN, GENERAL NOTES, AND REFERENCE LINE DATA SEE SHEET G-101.
3. FOR PLAN VIEWS SEE SHEETS C-101 THROUGH C-112.
4. FOR CROSS SECTIONS SEE SHEETS C-301 THROUGH C-311.
   - -- CROSS SECTIONS FROM STA 9+00 TO STA 63+00 DEPICT THE SEA BRIGHT NORTH OPTION.
   - -- CROSS SECTIONS FROM STA 66+00 TO STA 99+00 DEPICT THE BASE SEA BRIGHT PLACEMENT.
   - -- CROSS SECTIONS FROM STA 102+00 TO 186+00 DEPICT THE SEA BRIGHT SOUTH OPTION.
   - -- CROSS SECTIONS FROM STA 240+00 TO 273+00 DEPICT THE BASE MONMOUTH PLACEMENT.
   - -- CROSS SECTIONS FROM STA 321+00 TO 342+00 DEPICT THE LONG BRANCH OPTION.
5. EXISTING MATERIAL ABOVE THE DESIGN TEMPLATE SHALL BE LEFT AS-IS.
6. CROSS SECTIONS ARE PERPENDICULAR TO THE REFERENCE LINE.
7. MEAN HIGH WATER IS 1.8-1.9 FEET ABOVE NAVD88 AS DETERMINED USING VDATUM (VER. 4.6.1).
8. MEAN LOW WATER IS 2.3-2.5 FEET BELOW NAVD88 AS DETERMINED USING VDATUM (VER. 4.6.1).

0 100' 200'
SCALE: 1"H=100'

0 10' 20'
SCALE: 1"V=10'

US Army Corps of Engineers®

MARK	DESCRIPTION	DATE

DESIGNED BY:
DRAWN BY: BKG
CHECKED BY:
SUBMITTED BY:
SIZE:
ISSUE DATE:
SOLICITATION NO.:
CONTRACT NO.:
FILE NUMBER:

U.S. ARMY CORPS OF ENGINEERS
NEW YORK DISTRICT
26 FEDERAL PLAZA
NEW YORK, NY 10278

COASTAL STORM RISK MANAGEMENT
SEA BRIGHT TO MANASQUAN PROJECT
FY26 RENOURISHMENT
MONMOUTH COUNTY, NJ

SEA BRIGHT BASE CROSS SECTIONS
STA 66+00 TO STA 90+00

SHEET ID
C-303

100% SUBMISSION

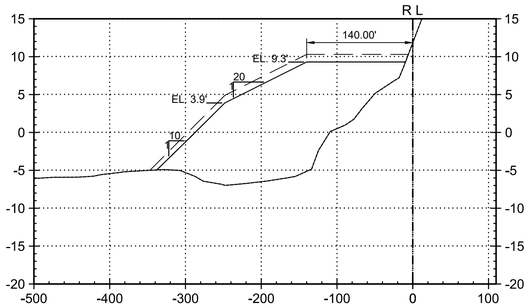

93+00

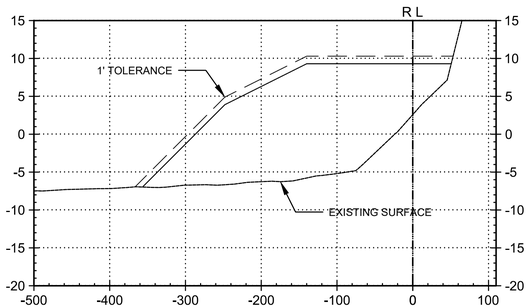

96+00

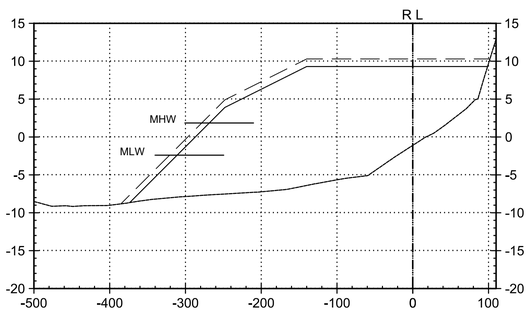

99+00

NOTES:

1. FOR COVER SHEET AND INDEX TO DRAWINGS SEE SHEET G-001.
2. FOR GENERAL PLAN, GENERAL NOTES, AND REFERENCE LINE DATA SEE SHEET G-101.
3. FOR PLAN VIEWS SEE SHEETS C-101 THROUGH C-112.
4. FOR CROSS SECTIONS SEE SHEETS C-301 THROUGH C-311.
   - -- CROSS SECTIONS FROM STA 9+00 TO STA 63+00 DEPICT THE SEA BRIGHT NORTH OPTION.
   - -- CROSS SECTIONS FROM STA 66+00 TO STA 99+00 DEPICT THE BASE SEA BRIGHT PLACEMENT.
   - -- CROSS SECTIONS FROM STA 102+00 TO 186+00 DEPICT THE SEA BRIGHT SOUTH OPTION.
   - -- CROSS SECTIONS FROM STA 240+00 TO 273+00 DEPICT THE BASE MONMOUTH PLACEMENT.
   - -- CROSS SECTIONS FROM STA 321+00 TO 342+00 DEPICT THE LONG BRANCH OPTION.
5. EXISTING MATERIAL ABOVE THE DESIGN TEMPLATE SHALL BE LEFT AS-IS.
6. CROSS SECTIONS ARE PERPENDICULAR TO THE REFERENCE LINE.
7. MEAN HIGH WATER IS 1.8-1.9 FEET ABOVE NAVD88 AS DETERMINED USING VDATUM (VER. 4.6.1).
8. MEAN LOW WATER IS 2.3-2.5 FEET BELOW NAVD88 AS DETERMINED USING VDATUM (VER. 4.6.1).

0 100' 200'
SCALE: 1"H=100'

0 10' 20'
SCALE: 1"V=10'

US Army Corps of Engineers®

MARK	DESCRIPTION	DATE

DESIGNED BY:
DRAWN BY: BKG
CHECKED BY:
SUBMITTED BY:
SIZE:
ISSUE DATE:
SOLICITATION NO.:
CONTRACT NO.:
FILE NUMBER:

U.S. ARMY CORPS OF ENGINEERS
NEW YORK DISTRICT
26 FEDERAL PLAZA
NEW YORK, NY 10278

COASTAL STORM RISK MANAGEMENT
SEA BRIGHT TO MANASQUAN PROJECT
FY26 RENOURISHMENT
MONMOUTH COUNTY, NJ

SEA BRIGHT BASE CROSS SECTIONS
STA 93+00 TO STA 99+00

SHEET ID
C-304

100% SUBMISSION

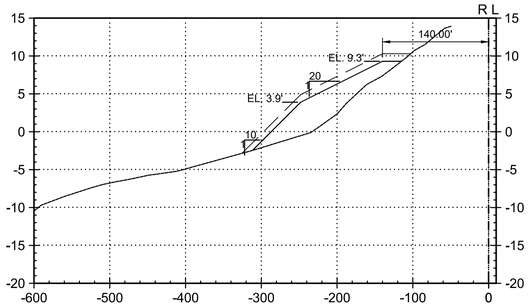

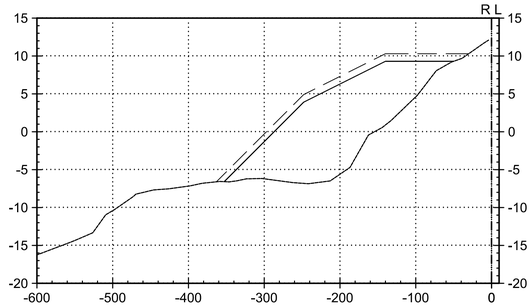

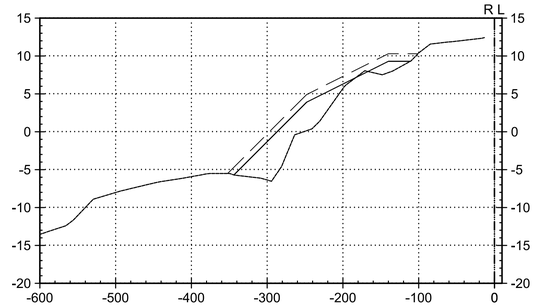

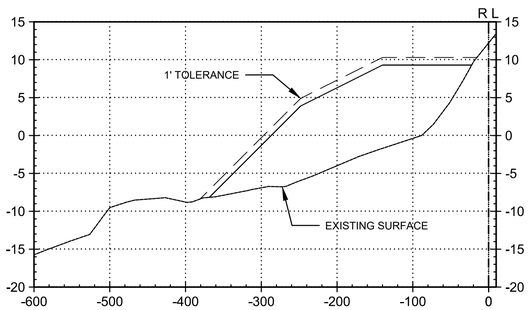

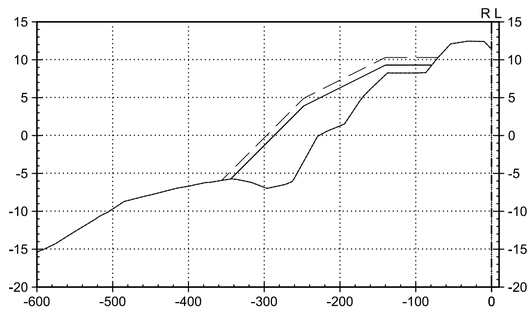

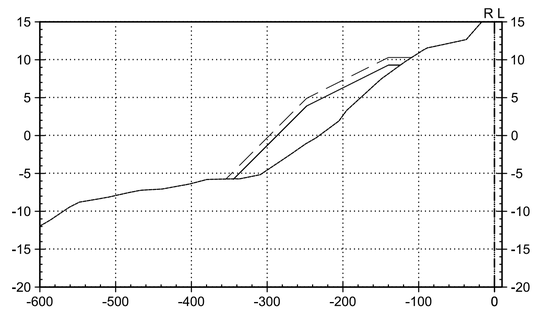

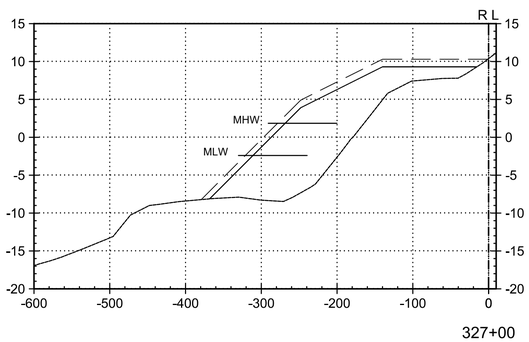

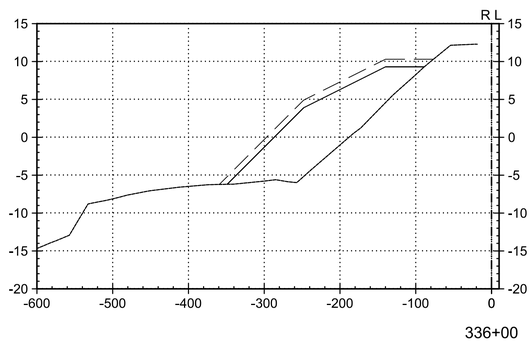

NOTES:

1. FOR COVER SHEET AND INDEX TO DRAWINGS SEE SHEET G-001.
2. FOR GENERAL PLAN, GENERAL NOTES, AND REFERENCE LINE DATA SEE SHEET G-101.
3. FOR PLAN VIEWS SEE SHEETS C-101 THROUGH C-112.
4. FOR CROSS SECTIONS SEE SHEETS C-301 THROUGH C-311.
   - -- CROSS SECTIONS FROM STA 9+00 TO STA 63+00 DEPICT THE SEA BRIGHT NORTH OPTION.
   - -- CROSS SECTIONS FROM STA 66+00 TO STA 99+00 DEPICT THE BASE SEA BRIGHT PLACEMENT.
   - -- CROSS SECTIONS FROM STA 102+00 TO 186+00 DEPICT THE SEA BRIGHT SOUTH OPTION.
   - -- CROSS SECTIONS FROM STA 240+00 TO 273+00 DEPICT THE BASE MONMOUTH PLACEMENT.
   - -- CROSS SECTIONS FROM STA 321+00 TO 342+00 DEPICT THE LONG BRANCH OPTION.
5. EXISTING MATERIAL ABOVE THE DESIGN TEMPLATE SHALL BE LEFT AS-IS.
6. CROSS SECTIONS ARE PERPENDICULAR TO THE REFERENCE LINE.
7. MEAN HIGH WATER IS 1.8-1.9 FEET ABOVE NAVD88 AS DETERMINED USING VDATUM (VER. 4.6.1).
8. MEAN LOW WATER IS 2.3-2.5 FEET BELOW NAVD88 AS DETERMINED USING VDATUM (VER. 4.6.1).

0 100' 200'
SCALE: 1"H=100'

0 10' 20'
SCALE: 1"V=10'

US Army Corps of Engineers®

MARK	DESCRIPTION	DATE

DESIGNED BY:
DRAWN BY: BKG
CHECKED BY:
SUBMITTED BY:
SIZE:
ISSUE DATE:
SOLICITATION NO.:
CONTRACT NO.:
FILE NUMBER:

U.S. ARMY CORPS OF ENGINEERS
NEW YORK DISTRICT
26 FEDERAL PLAZA
NEW YORK, NY 10278

COASTAL STORM RISK MANAGEMENT
SEA BRIGHT TO MANASQUAN PROJECT
FY26 RENOURISHMENT
MONMOUTH COUNTY, NJ

LONG BRANCH OPTION CROSS SECTIONS
STA 321+00 TO STA 342+00

SHEET ID
C-305

100% SUBMISSION

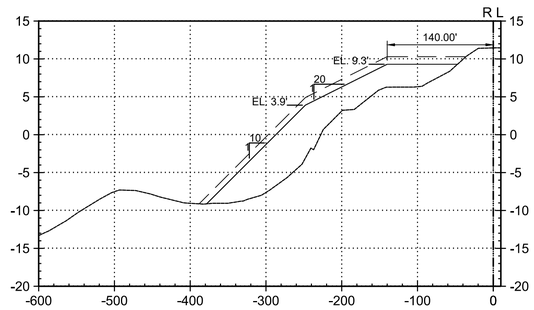

102+00

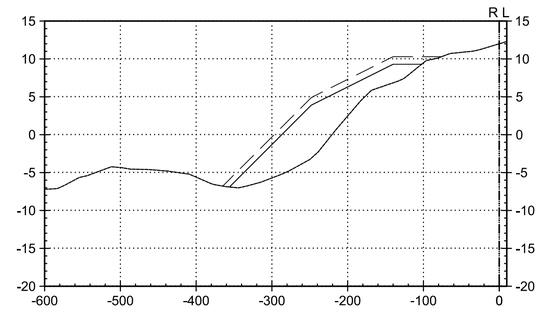

111+00

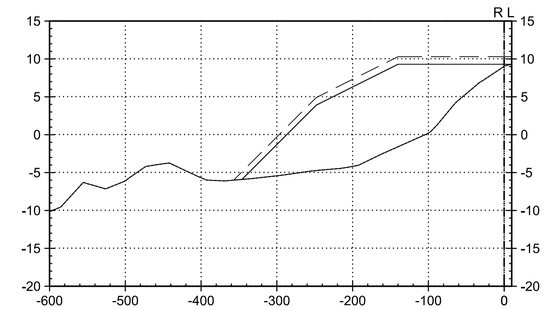

120+00

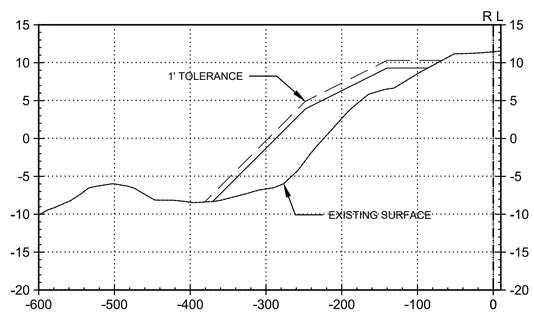

105+00

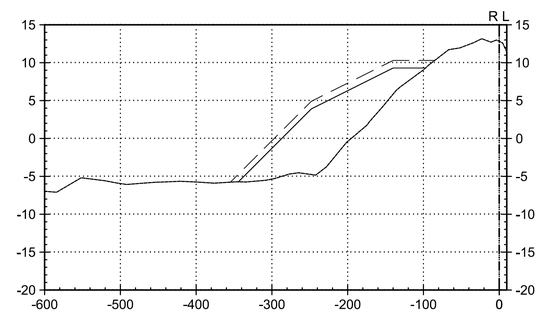

114+00

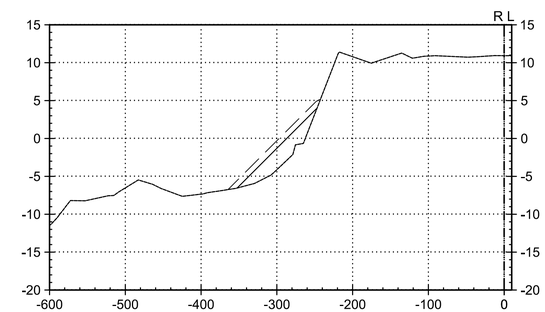

123+00

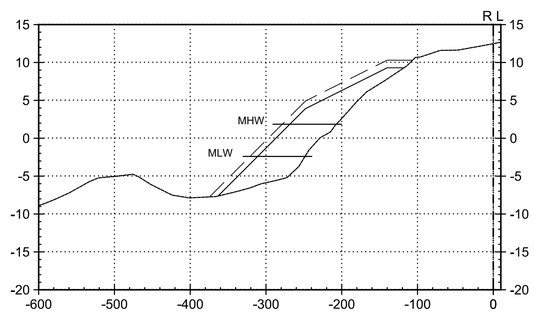

108+00

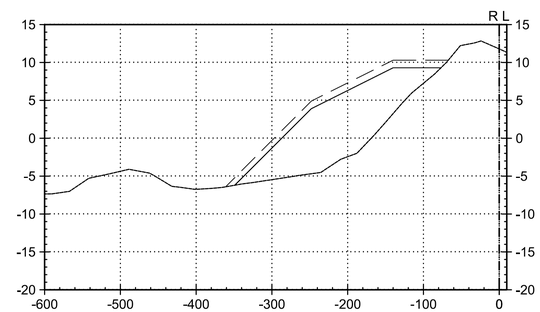

117+00

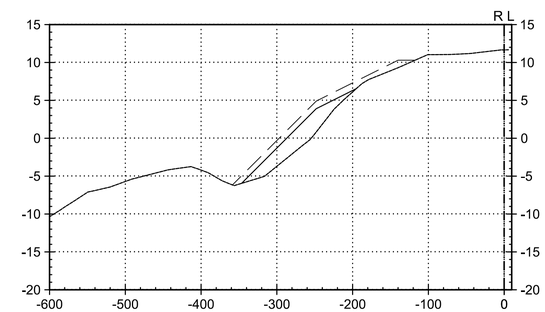

126+00

NOTES:

1. FOR COVER SHEET AND INDEX TO DRAWINGS SEE SHEET G-001.
2. FOR GENERAL PLAN, GENERAL NOTES, AND REFERENCE LINE DATA SEE SHEET G-101.
3. FOR PLAN VIEWS SEE SHEETS C-101 THROUGH C-112.
4. FOR CROSS SECTIONS SEE SHEETS C-301 THROUGH C-311.
   - -- CROSS SECTIONS FROM STA 9+00 TO STA 63+00 DEPICT THE SEA BRIGHT NORTH OPTION.
   - -- CROSS SECTIONS FROM STA 66+00 TO STA 99+00 DEPICT THE BASE SEA BRIGHT PLACEMENT.
   - -- CROSS SECTIONS FROM STA 102+00 TO 186+00 DEPICT THE SEA BRIGHT SOUTH OPTION.
   - -- CROSS SECTIONS FROM STA 240+00 TO 273+00 DEPICT THE BASE MONMOUTH PLACEMENT.
   - -- CROSS SECTIONS FROM STA 321+00 TO 342+00 DEPICT THE LONG BRANCH OPTION.
5. EXISTING MATERIAL ABOVE THE DESIGN TEMPLATE SHALL BE LEFT AS-IS.
6. CROSS SECTIONS ARE PERPENDICULAR TO THE REFERENCE LINE.
7. MEAN HIGH WATER IS 1.8-1.9 FEET ABOVE NAVD88 AS DETERMINED USING VDATUM (VER. 4.6.1).
8. MEAN LOW WATER IS 2.3-2.5 FEET BELOW NAVD88 AS DETERMINED USING VDATUM (VER. 4.6.1).

0 100' 200'
SCALE: 1"H=100'

0 10' 20'
SCALE: 1"V=10'

US Army Corps of Engineers®

MARK	DESCRIPTION	DATE

DESIGNED BY:
DRAWN BY: BKG
CHECKED BY:
SUBMITTED BY:
SIZE:
ISSUE DATE:
SOLICITATION NO.:
CONTRACT NO.:
FILE NUMBER:

U.S. ARMY CORPS OF ENGINEERS
NEW YORK DISTRICT
26 FEDERAL PLAZA
NEW YORK, NY 10278

COASTAL STORM RISK MANAGEMENT
SEA BRIGHT TO MANASQUAN PROJECT
FY26 RENOURISHMENT
MONMOUTH COUNTY, NJ

SEA BRIGHT SOUTH OPTION CROSS SECTIONS
STA 102+00 TO STA 126+00

SHEET ID
C-306

100% SUBMISSION

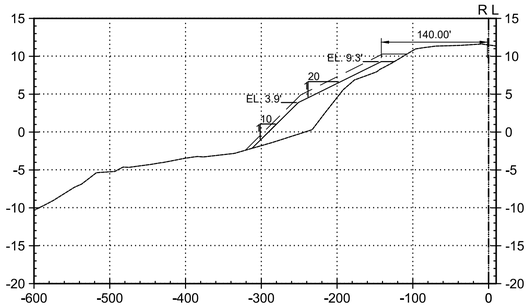

129+00

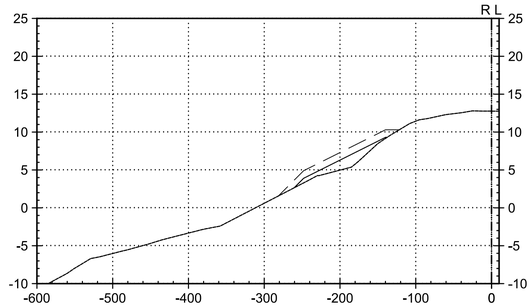

144+00

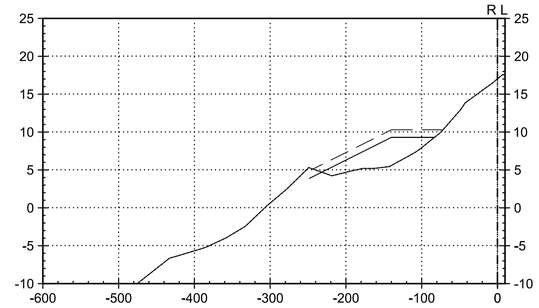

153+00

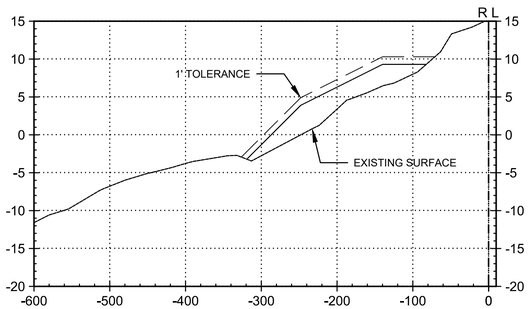

132+00

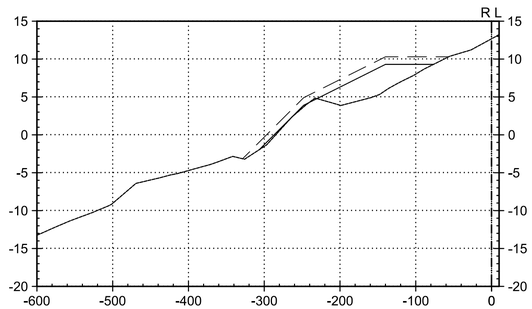

147+00

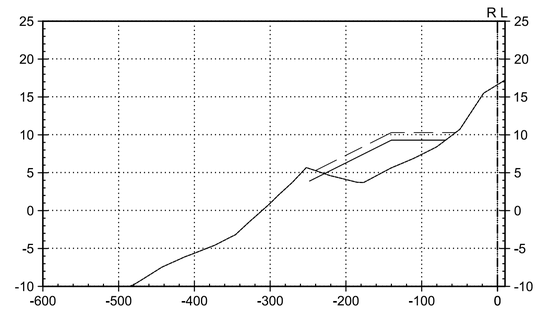

156+00

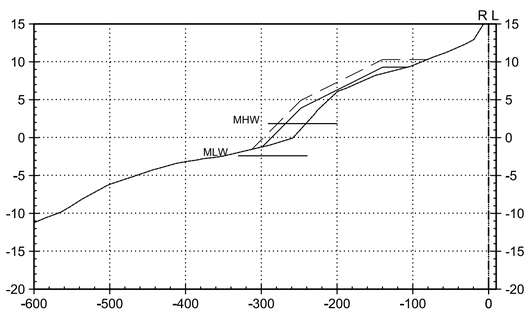

135+00

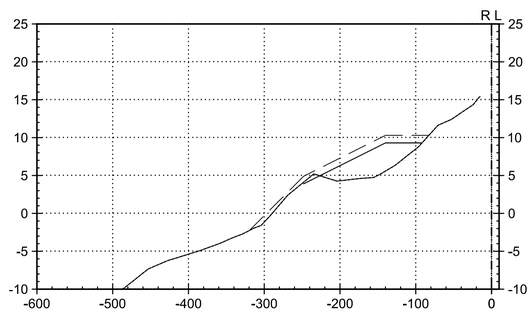

150+00

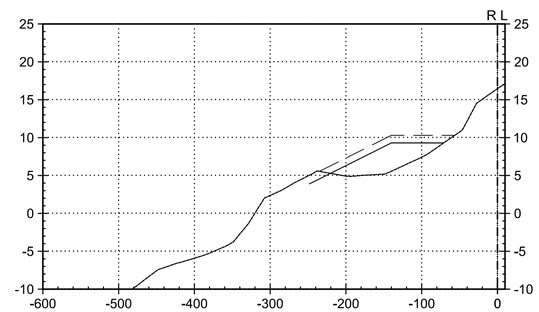

159+00

NOTES:

1. FOR COVER SHEET AND INDEX TO DRAWINGS SEE SHEET G-001.
2. FOR GENERAL PLAN, GENERAL NOTES, AND REFERENCE LINE DATA SEE SHEET G-101.
3. FOR PLAN VIEWS SEE SHEETS C-101 THROUGH C-112.
4. FOR CROSS SECTIONS SEE SHEETS C-301 THROUGH C-311.
   - -- CROSS SECTIONS FROM STA 9+00 TO STA 63+00 DEPICT THE SEA BRIGHT NORTH OPTION.
   - -- CROSS SECTIONS FROM STA 66+00 TO STA 99+00 DEPICT THE BASE SEA BRIGHT PLACEMENT.
   - -- CROSS SECTIONS FROM STA 102+00 TO 186+00 DEPICT THE SEA BRIGHT SOUTH OPTION.
   - -- CROSS SECTIONS FROM STA 240+00 TO 273+00 DEPICT THE BASE MONMOUTH PLACEMENT.
   - -- CROSS SECTIONS FROM STA 321+00 TO 342+00 DEPICT THE LONG BRANCH OPTION.
5. EXISTING MATERIAL ABOVE THE DESIGN TEMPLATE SHALL BE LEFT AS-IS.
6. CROSS SECTIONS ARE PERPENDICULAR TO THE REFERENCE LINE.
7. MEAN HIGH WATER IS 1.8-1.9 FEET ABOVE NAVD88 AS DETERMINED USING VDATUM (VER. 4.6.1).
8. MEAN LOW WATER IS 2.3-2.5 FEET BELOW NAVD88 AS DETERMINED USING VDATUM (VER. 4.6.1).

0 100' 200'
SCALE: 1"H=100'

0 10' 20'
SCALE: 1"V=10'

US Army Corps of Engineers®

MARK	DESCRIPTION	DATE

DESIGNED BY:
DRAWN BY: BKG
CHECKED BY:
SUBMITTED BY:
SIZE:
ISSUE DATE:
SOLICITATION NO.:
CONTRACT NO.:
FILE NUMBER:

U.S. ARMY CORPS OF ENGINEERS
NEW YORK DISTRICT
26 FEDERAL PLAZA
NEW YORK, NY 10278

COASTAL STORM RISK MANAGEMENT
SEA BRIGHT TO MANASQUAN PROJECT
FY26 RENOURISHMENT
MONMOUTH COUNTY, NJ

SEA BRIGHT SOUTH OPTION CROSS SECTIONS
STA 129+00 TO STA 159+00

SHEET ID
C-307

100% SUBMISSION

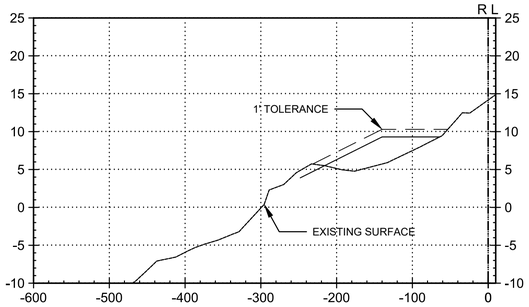

162+00

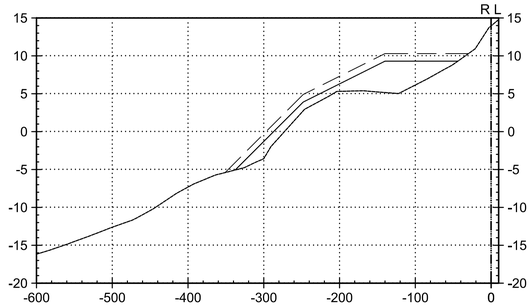

171+00

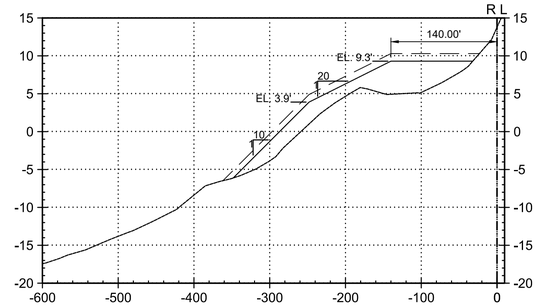

180+00

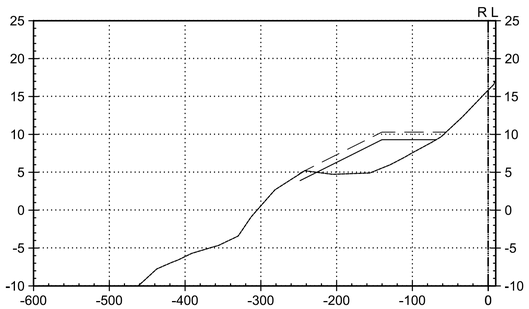

165+00

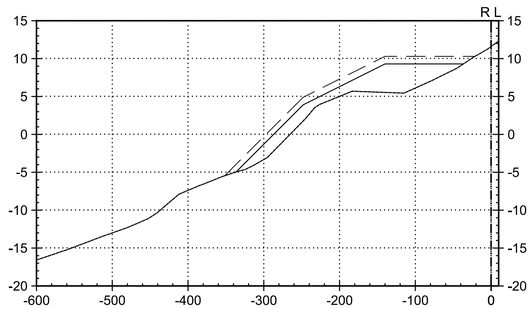

174+00

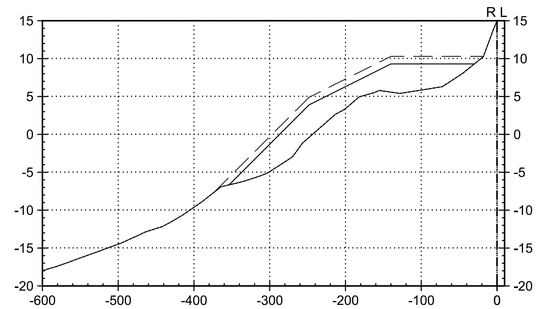

183+00

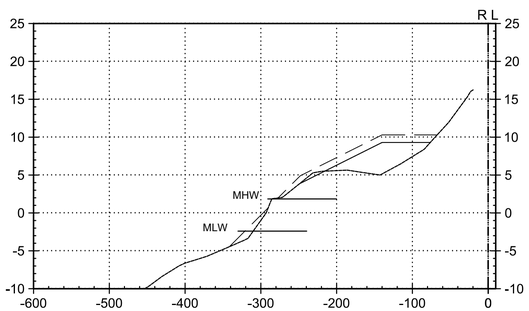

168+00

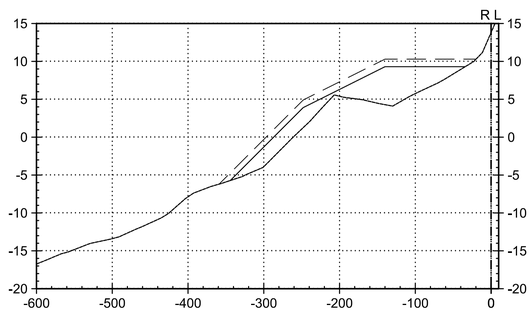

177+00

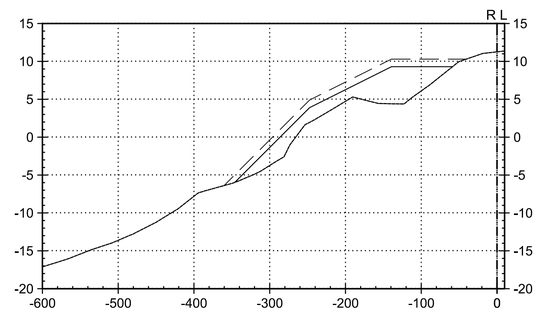

186+00

NOTES:

1. FOR COVER SHEET AND INDEX TO DRAWINGS SEE SHEET G-001.
2. FOR GENERAL PLAN, GENERAL NOTES, AND REFERENCE LINE DATA SEE SHEET G-101.
3. FOR PLAN VIEWS SEE SHEETS C-101 THROUGH C-112.
4. FOR CROSS SECTIONS SEE SHEETS C-301 THROUGH C-311.
   - -- CROSS SECTIONS FROM STA 9+00 TO STA 63+00 DEPICT THE SEA BRIGHT NORTH OPTION.
   - -- CROSS SECTIONS FROM STA 66+00 TO STA 99+00 DEPICT THE BASE SEA BRIGHT PLACEMENT.
   - -- CROSS SECTIONS FROM STA 102+00 TO 186+00 DEPICT THE SEA BRIGHT SOUTH OPTION.
   - -- CROSS SECTIONS FROM STA 240+00 TO 273+00 DEPICT THE BASE MONMOUTH PLACEMENT.
   - -- CROSS SECTIONS FROM STA 321+00 TO 342+00 DEPICT THE LONG BRANCH OPTION.
5. EXISTING MATERIAL ABOVE THE DESIGN TEMPLATE SHALL BE LEFT AS-IS.
6. CROSS SECTIONS ARE PERPENDICULAR TO THE REFERENCE LINE.
7. MEAN HIGH WATER IS 1.8-1.9 FEET ABOVE NAVD88 AS DETERMINED USING VDATUM (VER. 4.6.1).
8. MEAN LOW WATER IS 2.3-2.5 FEET BELOW NAVD88 AS DETERMINED USING VDATUM (VER. 4.6.1).

0 100' 200'
SCALE: 1"H=100'

0 10' 20'
SCALE: 1"V=10'

US Army Corps of Engineers®

MARK	DESCRIPTION	DATE

DESIGNED BY:
DRAWN BY: BKG
CHECKED BY:
SUBMITTED BY:
SIZE:
ISSUE DATE:
SOLICITATION NO.:
CONTRACT NO.:
FILE NUMBER:

U.S. ARMY CORPS OF ENGINEERS
NEW YORK DISTRICT
26 FEDERAL PLAZA
NEW YORK, NY 10278

COASTAL STORM RISK MANAGEMENT
SEA BRIGHT TO MANASQUAN PROJECT
FY26 RENOURISHMENT
MONMOUTH COUNTY, NJ

SEABRIGHT SOUTH OPTION CROSS SECTIONS
STA 162+00 TO STA 186+00

SHEET ID
C-308

100% SUBMISSION

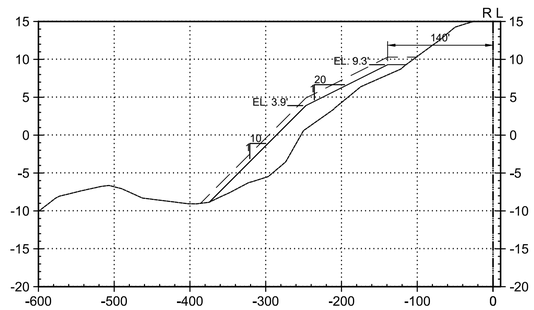

9+00

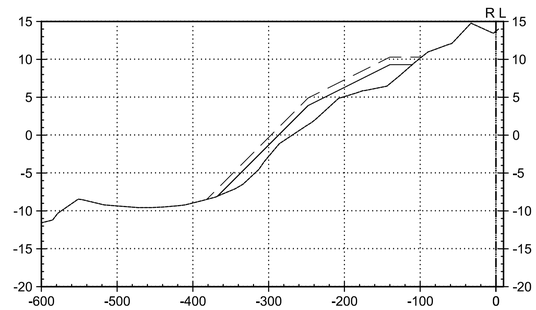

18+00

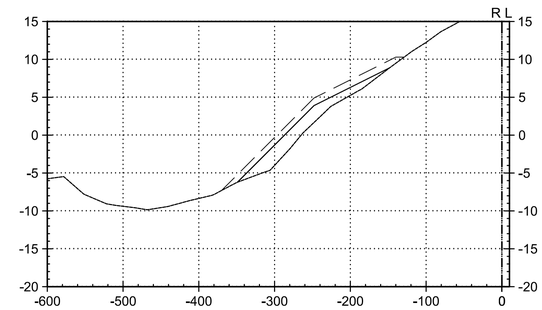

27+00

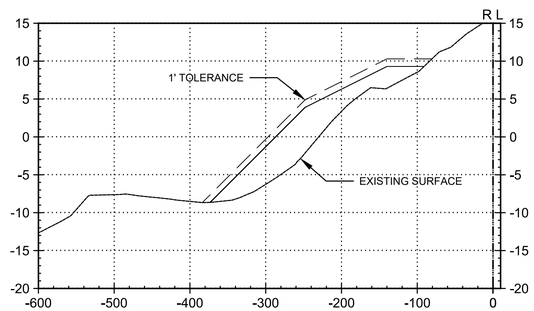

12+00

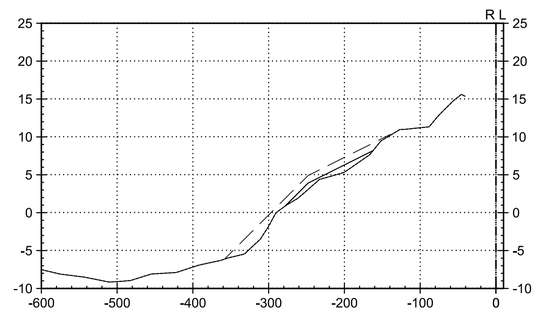

21+00

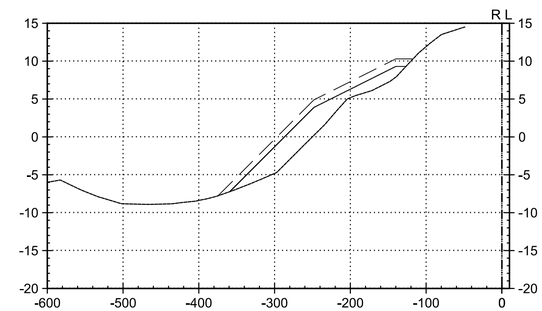

30+00

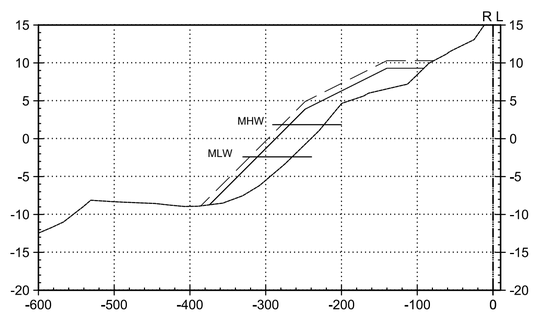

15+00

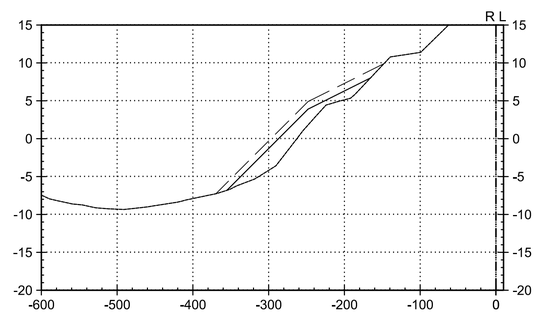

24+00

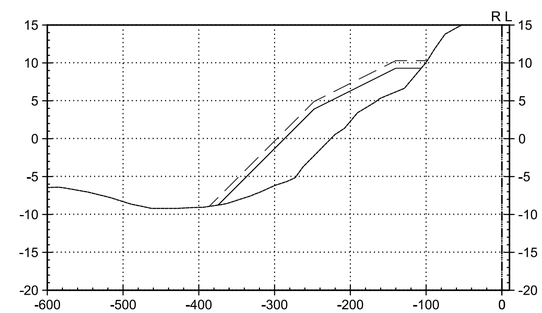

33+00

NOTES:

1. FOR COVER SHEET AND INDEX TO DRAWINGS SEE SHEET G-001.
2. FOR GENERAL PLAN, GENERAL NOTES, AND REFERENCE LINE DATA SEE SHEET G-101.
3. FOR PLAN VIEWS SEE SHEETS C-101 THROUGH C-112.
4. FOR CROSS SECTIONS SEE SHEETS C-301 THROUGH C-311.
   - -- CROSS SECTIONS FROM STA 9+00 TO STA 63+00 DEPICT THE SEA BRIGHT NORTH OPTION.
   - -- CROSS SECTIONS FROM STA 66+00 TO STA 99+00 DEPICT THE BASE SEA BRIGHT PLACEMENT.
   - -- CROSS SECTIONS FROM STA 102+00 TO 186+00 DEPICT THE SEA BRIGHT SOUTH OPTION.
   - -- CROSS SECTIONS FROM STA 240+00 TO 273+00 DEPICT THE BASE MONMOUTH PLACEMENT.
   - -- CROSS SECTIONS FROM STA 321+00 TO 342+00 DEPICT THE LONG BRANCH OPTION.
5. EXISTING MATERIAL ABOVE THE DESIGN TEMPLATE SHALL BE LEFT AS-IS.
6. CROSS SECTIONS ARE PERPENDICULAR TO THE REFERENCE LINE.
7. MEAN HIGH WATER IS 1.8-1.9 FEET ABOVE NAVD88 AS DETERMINED USING VDATUM (VER. 4.6.1).
8. MEAN LOW WATER IS 2.3-2.5 FEET BELOW NAVD88 AS DETERMINED USING VDATUM (VER. 4.6.1).

0 100' 200'
SCALE: 1"H=100'

0 10' 20'
SCALE: 1"V=10'

US Army Corps of Engineers®

MARK	DESCRIPTION	DATE

DESIGNED BY:
DRAWN BY: BKG
CHECKED BY:
SUBMITTED BY:
SIZE:
ISSUE DATE:
SOLICITATION NO.:
CONTRACT NO.:
FILE NUMBER:

U.S. ARMY CORPS OF ENGINEERS
NEW YORK DISTRICT
26 FEDERAL PLAZA
NEW YORK, NY 10278

COASTAL STORM RISK MANAGEMENT
SEA BRIGHT TO MANASQUAN PROJECT
FY26 RENOURISHMENT
MONMOUTH COUNTY, NJ

SEA BRIGHT NORTH OPTION CROSS SECTIONS
STA 9+00 TO STA 33+00

SHEET ID
C-309

100% SUBMISSION

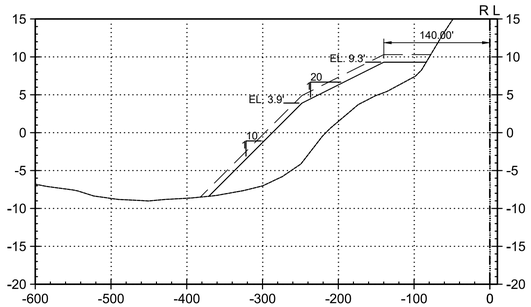

36+00

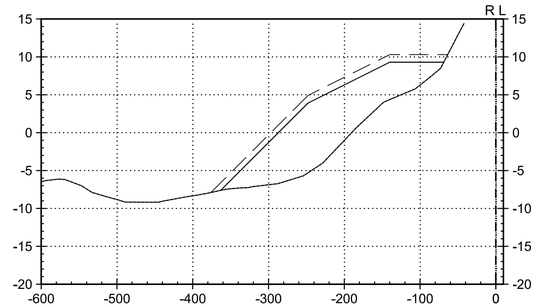

45+00

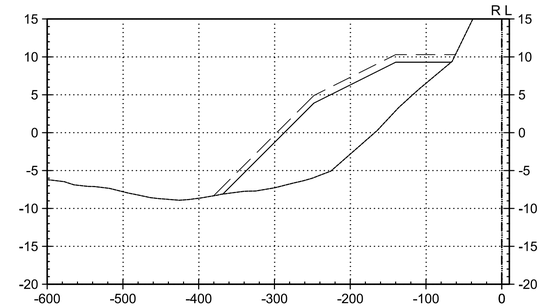

54+00

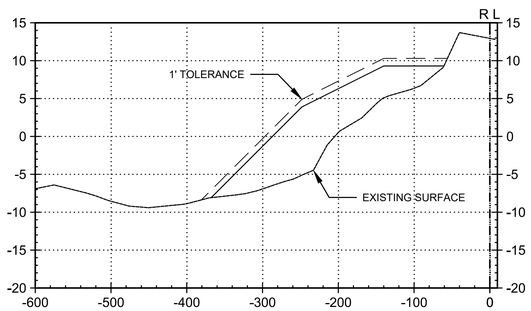

39+00

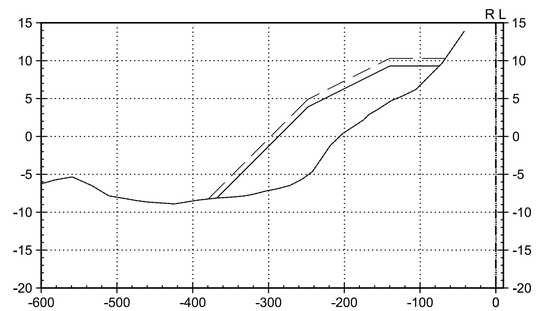

48+00

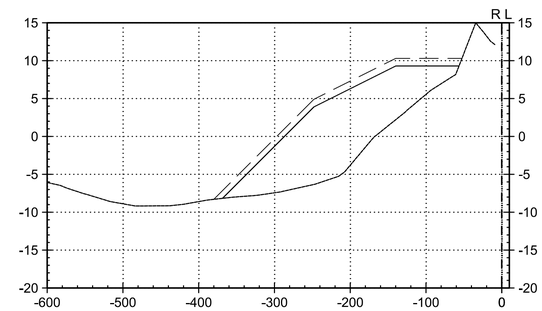

57+00

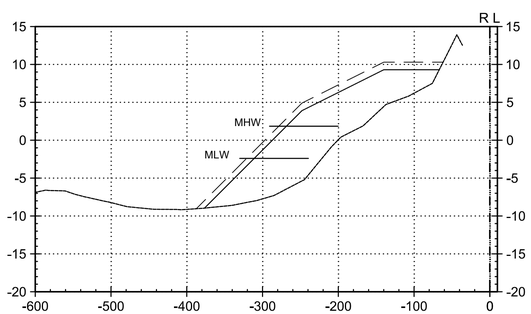

42+00

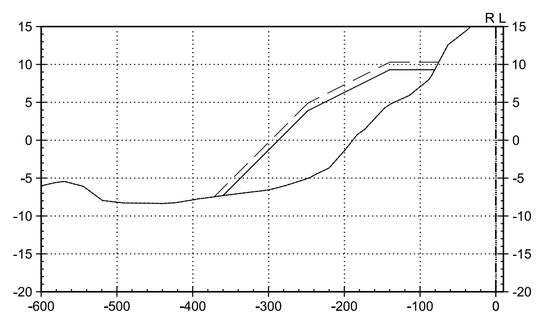

51+00

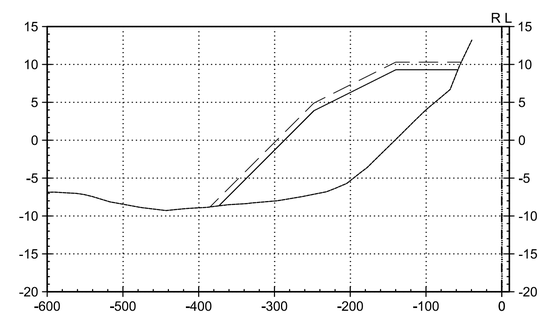

60+00

NOTES:

1. FOR COVER SHEET AND INDEX TO DRAWINGS SEE SHEET G-001.
2. FOR GENERAL PLAN, GENERAL NOTES, AND REFERENCE LINE DATA SEE SHEET G-101.
3. FOR PLAN VIEWS SEE SHEETS C-101 THROUGH C-112.
4. FOR CROSS SECTIONS SEE SHEETS C-301 THROUGH C-311.
   - -- CROSS SECTIONS FROM STA 9+00 TO STA 63+00 DEPICT THE SEA BRIGHT NORTH OPTION.
   - -- CROSS SECTIONS FROM STA 66+00 TO STA 99+00 DEPICT THE BASE SEA BRIGHT PLACEMENT.
   - -- CROSS SECTIONS FROM STA 102+00 TO 186+00 DEPICT THE SEA BRIGHT SOUTH OPTION.
   - -- CROSS SECTIONS FROM STA 240+00 TO 273+00 DEPICT THE BASE MONMOUTH PLACEMENT.
   - -- CROSS SECTIONS FROM STA 321+00 TO 342+00 DEPICT THE LONG BRANCH OPTION.
5. EXISTING MATERIAL ABOVE THE DESIGN TEMPLATE SHALL BE LEFT AS-IS.
6. CROSS SECTIONS ARE PERPENDICULAR TO THE REFERENCE LINE.
7. MEAN HIGH WATER IS 1.8-1.9 FEET ABOVE NAVD88 AS DETERMINED USING VDATUM (VER. 4.6.1).
8. MEAN LOW WATER IS 2.3-2.5 FEET BELOW NAVD88 AS DETERMINED USING VDATUM (VER. 4.6.1).

0 100' 200'
SCALE: 1"H=100'

0 10' 20'
SCALE: 1"V=10'

US Army Corps of Engineers®

MARK	DESCRIPTION	DATE

DESIGNED BY:
DRAWN BY: BKG
CHECKED BY:
SUBMITTED BY:
SIZE:
ISSUE DATE:
SOLICITATION NO.:
CONTRACT NO.:
FILE NUMBER:

U.S. ARMY CORPS OF ENGINEERS
NEW YORK DISTRICT
26 FEDERAL PLAZA
NEW YORK, NY 10278

COASTAL STORM RISK MANAGEMENT
SEA BRIGHT TO MANASQUAN PROJECT
FY20 REINVOURISHMENT
MONMOUTH COUNTY, NJ

SEA BRIGHT NORTH OPTION CROSS SECTIONS
STA 36+00 TO STA 60+00

SHEET ID
C-310

100% SUBMISSION

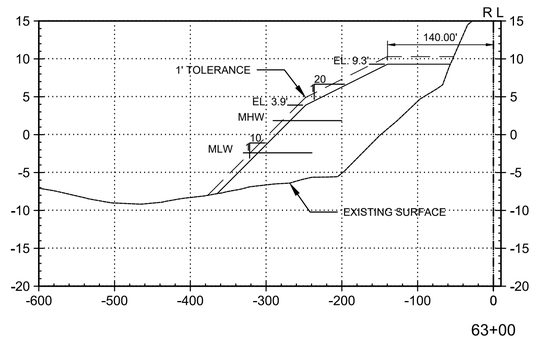

63+00

NOTES:

1. FOR COVER SHEET AND INDEX TO DRAWINGS SEE SHEET G-001.
2. FOR GENERAL PLAN, GENERAL NOTES, AND REFERENCE LINE DATA SEE SHEET G-101.
3. FOR PLAN VIEWS SEE SHEETS C-101 THROUGH C-112.
4. FOR CROSS SECTIONS SEE SHEETS C-301 THROUGH C-311.
   - -- CROSS SECTIONS FROM STA 9+00 TO STA 63+00 DEPICT THE SEA BRIGHT NORTH OPTION.
   - -- CROSS SECTIONS FROM STA 66+00 TO STA 99+00 DEPICT THE BASE SEA BRIGHT PLACEMENT.
   - -- CROSS SECTIONS FROM STA 102+00 TO 186+00 DEPICT THE SEA BRIGHT SOUTH OPTION.
   - -- CROSS SECTIONS FROM STA 240+00 TO 273+00 DEPICT THE BASE MONMOUTH PLACEMENT.
   - -- CROSS SECTIONS FROM STA 321+00 TO 342+00 DEPICT THE LONG BRANCH OPTION.
5. EXISTING MATERIAL ABOVE THE DESIGN TEMPLATE SHALL BE LEFT AS-IS.
6. CROSS SECTIONS ARE PERPENDICULAR TO THE REFERENCE LINE.
7. MEAN HIGH WATER IS 1.8-1.9 FEET ABOVE NAVD88 AS DETERMINED USING VDATUM (VER. 4.6.1).
8. MEAN LOW WATER IS 2.3-2.5 FEET BELOW NAVD88 AS DETERMINED USING VDATUM (VER. 4.6.1).

0 100' 200'
SCALE: 1"H=100'

0 10' 20'
SCALE: 1"V=10'

US Army Corps of Engineers®

MARK	DESCRIPTION	DATE

DESIGNED BY:
DRAWN BY: BKG
CHECKED BY:
SUBMITTED BY:
SIZE:
ISSUE DATE:
SOLICITATION NO.:
CONTRACT NO.:
FILE NUMBER:

U.S. ARMY CORPS OF ENGINEERS
NEW YORK DISTRICT
26 FEDERAL PLAZA
NEW YORK, NY 10278

COASTAL STORM RISK MANAGEMENT
SEA BRIGHT TO MANASQUAN PROJECT
FY26 RENOURISHMENT
MONMOUTH COUNTY, NJ

SEA BRIGHT NORTH OPTION CROSS SECTIONS
STA 63+00

SHEET ID
C-311

100% SUBMISSION