A-S NFSR 24 Surface Stabilization
Project Location Maps

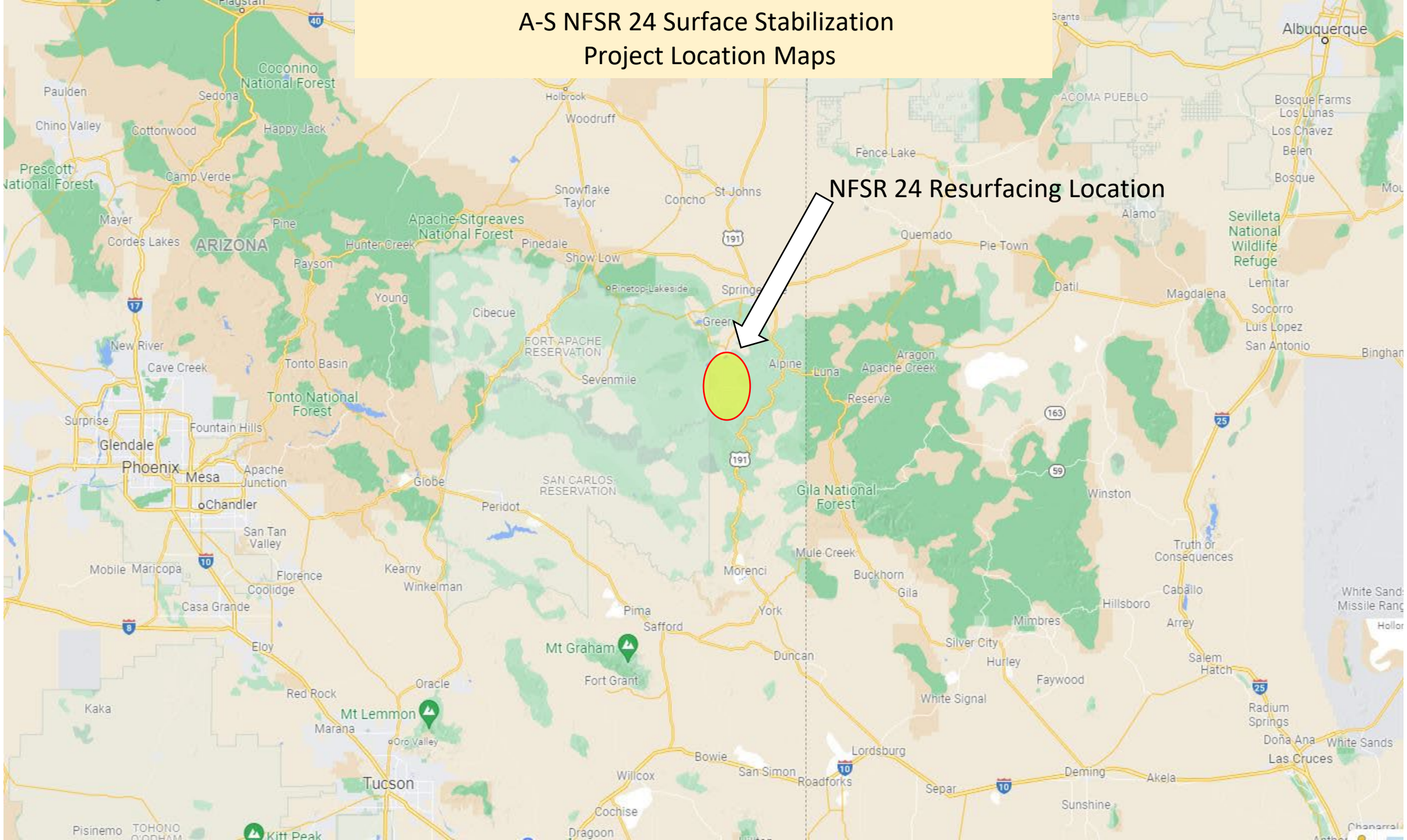

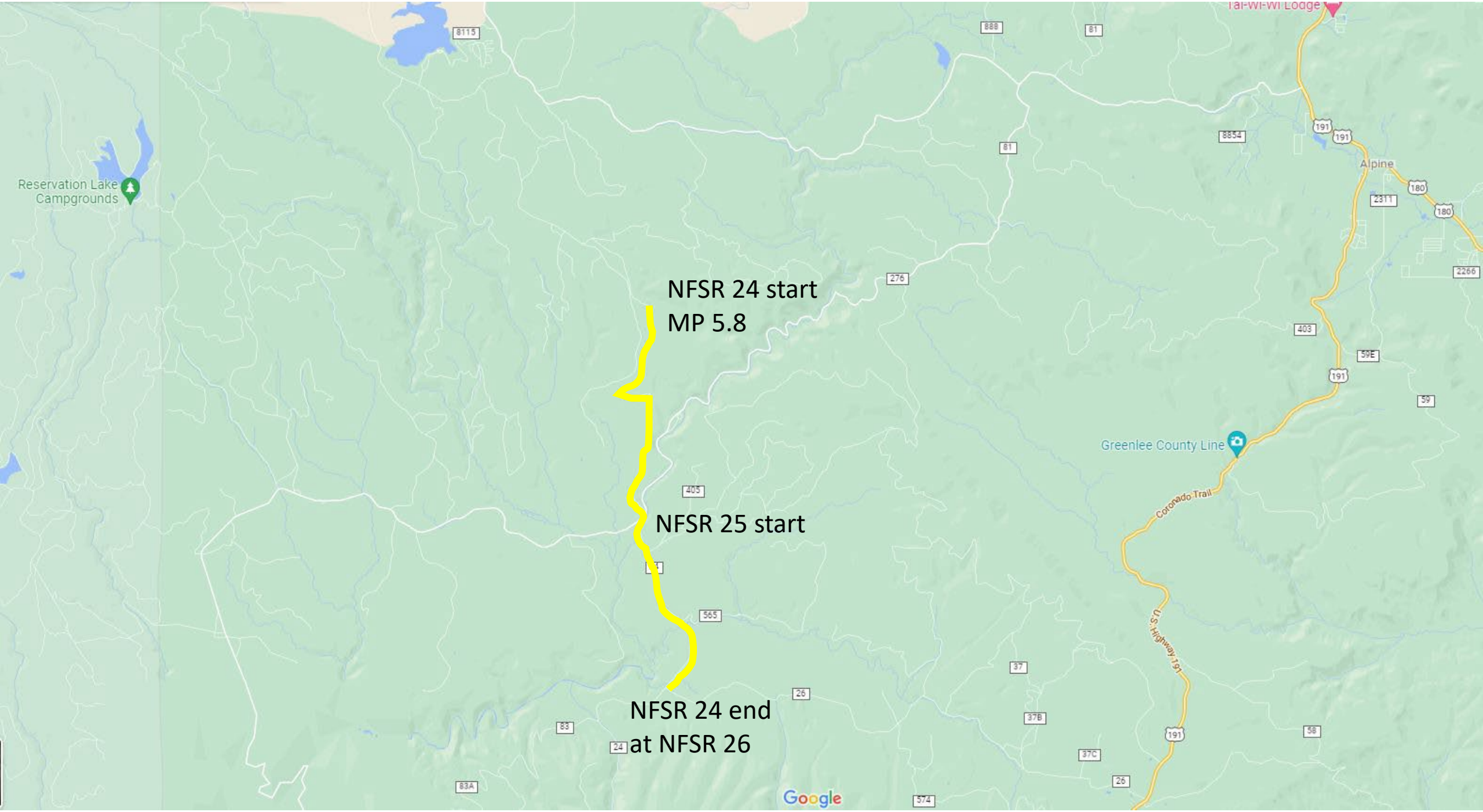
NFSR 24 start
MP 5.8
NFSR 25 start
NFSR 24 end
at NFSR 26
Reservation Lake
Campgrounds
Alpine
Greenlee County Line
Coronado Trail
U.S. Highway 191
Google

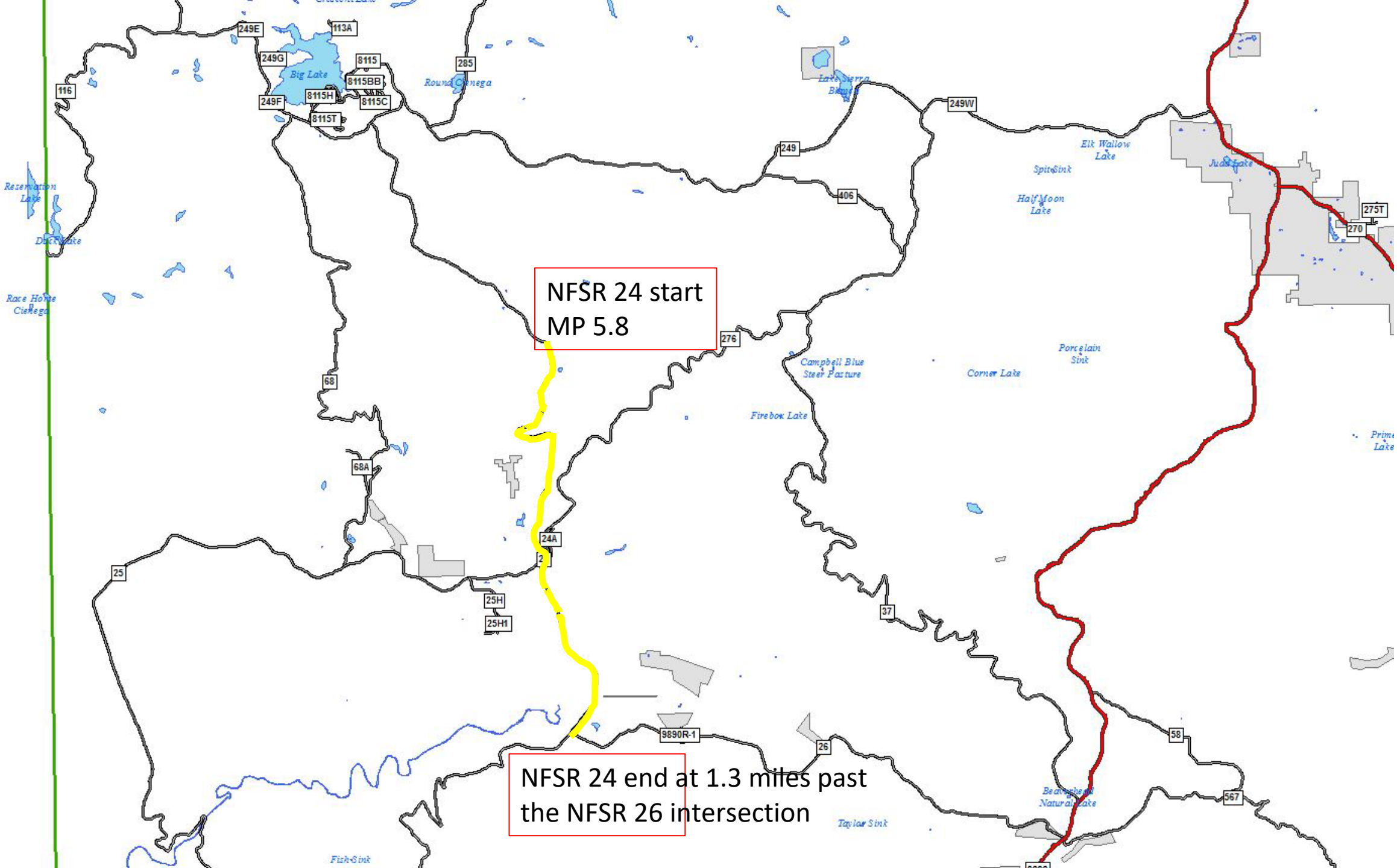
NFSR 24 start
MP 5.8
NFSR 24 end at 1.3 miles past
the NFSR 26 intersection
249E
113A
249G
8115
Big Lake
8115BB
285
Round Cienega
116
8115H
8115C
249F
8115T
249W
249
406
Elk Wallow
Lake
Spit Sink
Half Moon
Lake
275T
270
Reservation
Lake
Race Horse
Cienega
276
Campbell Blue
Steer Pasture
Corner Lake
Porcelain
Sink
68
Firebox Lake
68A
24A
25
25H
25H1
37
9890R-1
26
58
567
Taylor Sink
Fish Sink