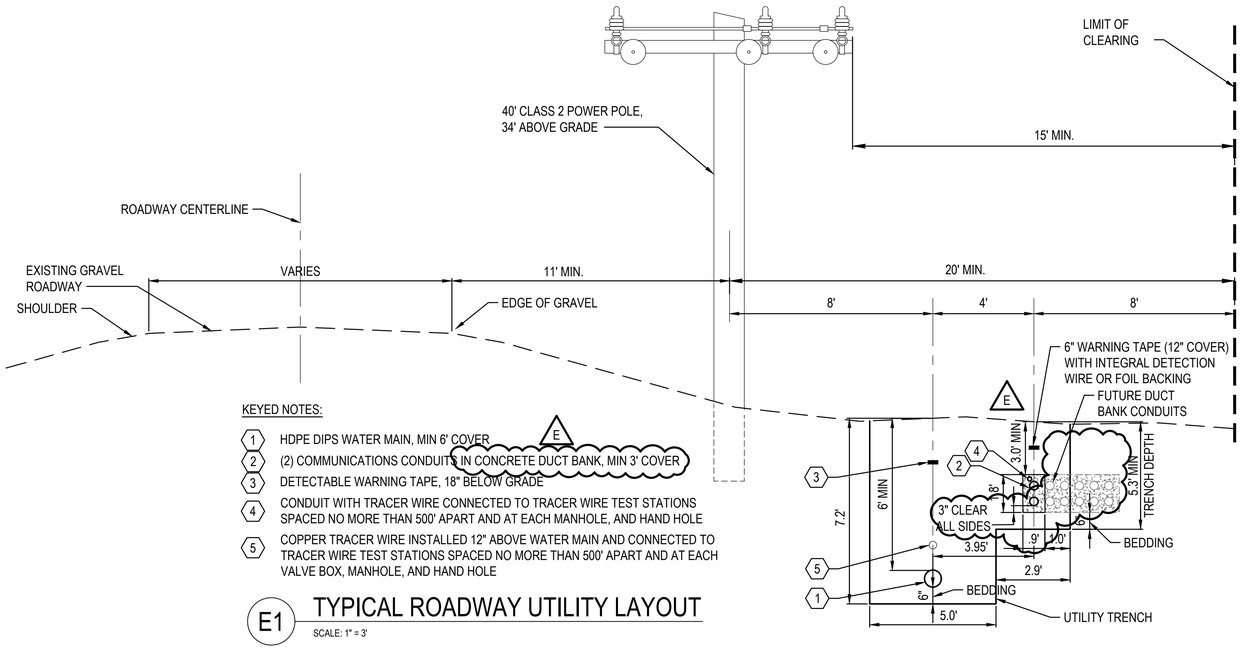

E1 TYPICAL ROADWAY UTILITY LAYOUT

SCALE: 1" = 3'

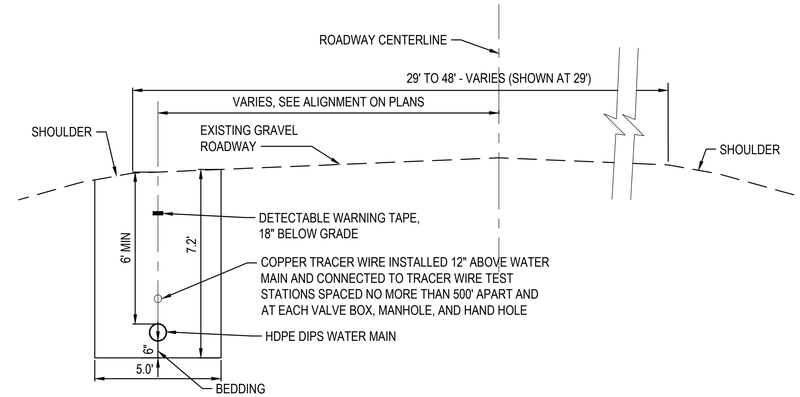

E7 MAIN TANK TRAIL ROADWAY UTILITIES

SCALE: 1" = 3' STA: 300+00 TO 412+00

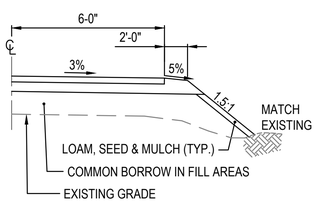

C1 GRAVEL ROAD SECTION AT WETLAND FILL

SCALE: NOT TO SCALE

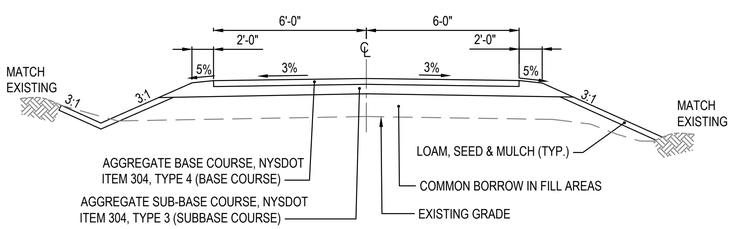

A1 TYPICAL GRAVEL WELL ACCESS ROAD SECTION

SCALE: NOT TO SCALE STA: 600+00 TO 612+72, AND 700+00 TO 712+59

US Army Corps of Engineers®

MARK	DESCRIPTION	DATE
E	REVISED PER PPI	08/07/2026
D	REVISED PER PPI	08/03/2026
C	FINAL DB-RFP	05/20/2026
B	PRE-FINAL DB-RFP	02/27/2026
A	DRAFT DB-RFP	01/13/2026

DESIGNED BY: LDA
DRAWN BY: DSE
CHECKED BY: HLS
SUBMITTED BY: RJC
SIZE: ANSI D
ISSUE DATE: 05/20/2026
SOLICITATION NO.:
CONTRACT NO.:
DRAWING CODE:
SCALE: AS SHOWN
SHEET 46 OF 66

U.S. ARMY CORPS OF ENGINEERS
NEW YORK DISTRICT
26 FEDERAL PLAZA
NEW YORK, NY 10278

474 York St
Portland, ME
04101
207.553.7753

FORT DRUM - WELLS FIELD EXPANSION DB-RFP
FORT DRUM, NEW YORK

ROADWAY AND UTILITY
TYPICAL SECTIONS

SHEET ID
C-501