UNITED STATES DEPARTMENT OF AGRICULTURE
FOREST SERVICE

REGION 2

CONSTRUCTION DRAWINGS FOR

JEFFERSON COUNTY, CO

JEFFERSON COUNTY AIRTANKER BASE

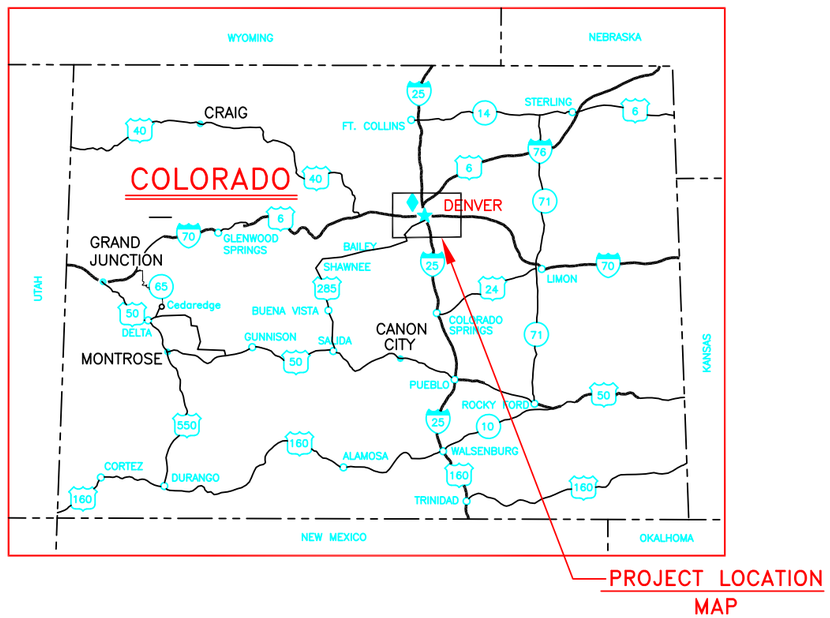

STATE VICINITY MAP

SYMBOL	DESCRIPTION
80	INTERSTATE HIGHWAY
85	U.S. HIGHWAY
66	STATE HIGHWAY

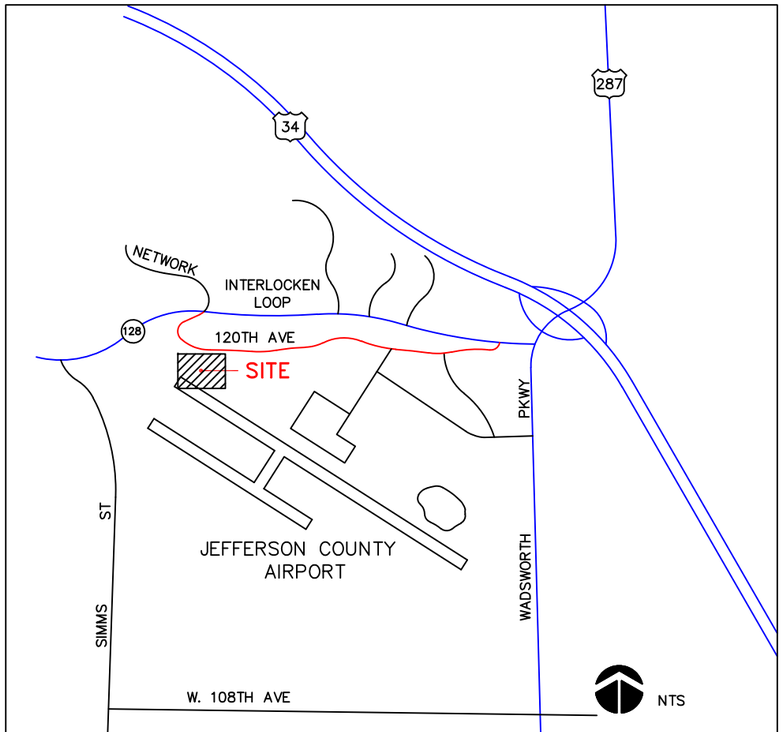

PROJECT LOCATION MAP

34	STATE HIGHWAY
128	COUNTY ROAD

PROJECT MANAGED BY ARAPAHO–ROOSEVELT N.F.

U.S. DEPARTMENT OF AGRICULTURE
FOREST SERVICE
R–2
ROCKY MOUNTAIN REGION

Approved By
Regional Forester — Date
Regional Engineer — Date

Recommended By
FOREST SUPERVISOR – A–R N.F. — Date
FIRE & AVIATION MANAGEMENT – R2 — Date
FOREST ENGINEER – A–R N.F. — Date

Jeffco ATB Flooring Replacement

Forest: ARAPAHO–ROOSEVELT N.F.
Project Name: JEFFCO AIRTANKER BASE

Sheet Title: TITLE SHEET
Sheet
of

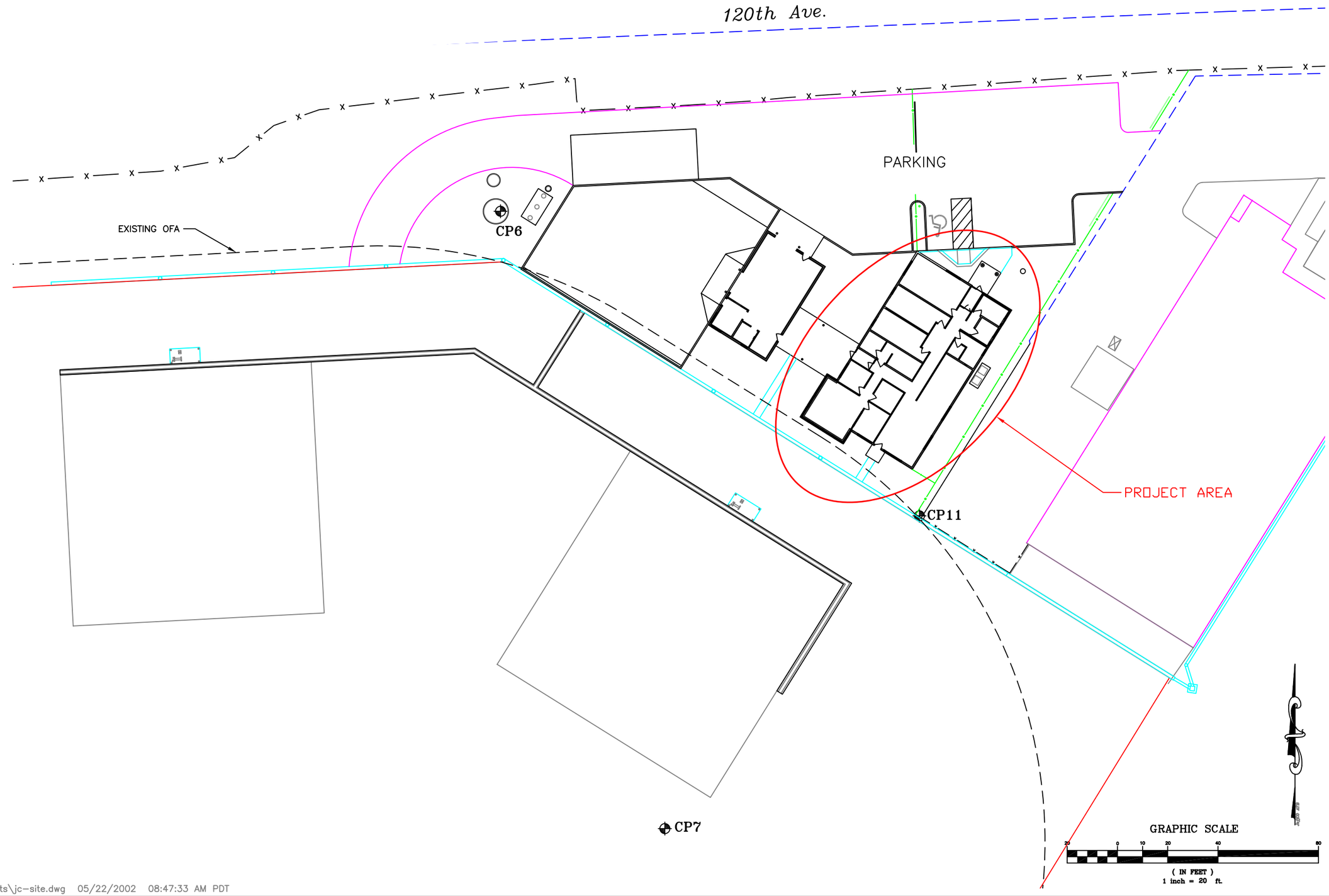

C:\Land Projects R2\JeffCO\dwg\c sheets\jc-site.dwg 05/22/2002 08:47:33 AM PDT

U.S. DEPARTMENT OF AGRICULTURE
FOREST SERVICE
R-2
ROCKY MOUNTAIN REGION

Jeffco ATB
Flooring Replacement

Drawn	M.ALVAREZ-SDTDC
Design	W.CRANE/M.ALVAREZ
Checked	D.BARDSLEY-R2
Reviewed	E.GILILLAND-WO

Forest: ARAPAHO-ROOSEVELT N.F.

Project Name: JEFFCO AIRTANKER BASE

Sheet Title: SITE PLAN

Scale: AS SHOWN

Sheet: of

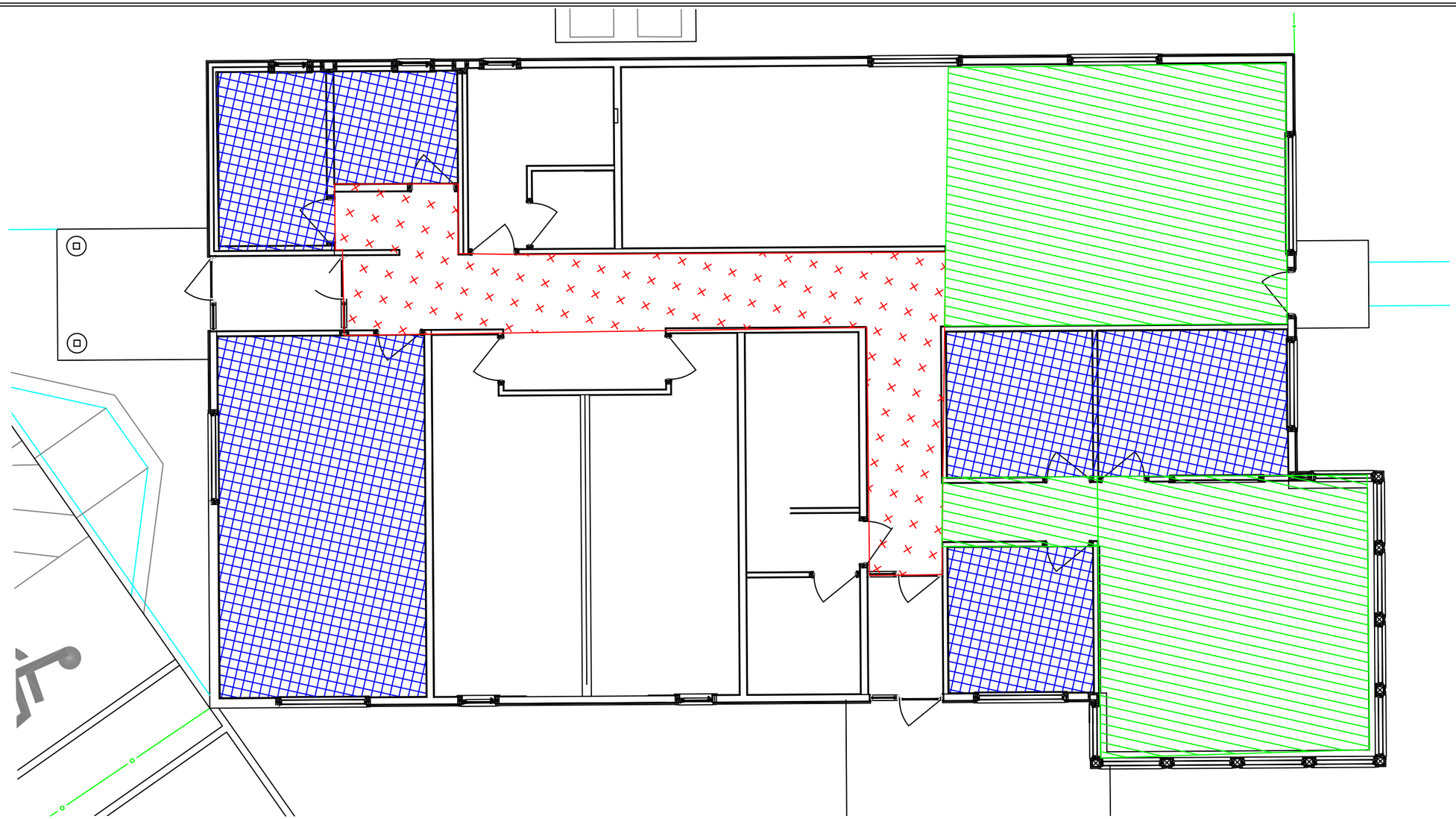

Notes:

- Measurements & quantities are approximate and shall be verified by the Contractor.
- Not to scale.

Legend:

Green – Remove flooring, prep, and install epoxy flooring (Apx. 1,173sqft)

Blue – Remove flooring, prep, and install vinyl flooring (Apx. 824sqft)

Red – Concrete slab already exposed, clean, prep, and install epoxy flooring (Apx. 328sqft)

C:\Land Projects R2\JeffCO\dwg\c sheets\jc-site-layout.dwg 05/22/2002 09:25:29 AM PDT

U.S. DEPARTMENT OF AGRICULTURE
FOREST SERVICE
R-2
ROCKY MOUNTAIN REGION

Jeffco ATB
Flooring Replacement

Floor Plan

Drawn
Design
Checked
Reviewed

Forest: ARAPAHO-ROOSEVELT N.F.

Project Name: JEFFCO AIRTANKER BASE

Sheet Title: SITE LAYOUT

Scale: AS SHOWN

Sheet of