Docusign Envelope ID: 1F1A1697-2B8F64-4A-9B6C-7B95F750EEA3

ELECTRONIC HEALTH RECORD MODERNIZATION (EHRM)

ALEXANDRIA VA HEALTH CARE SYSTEM
2495 SHREVEPORT HWY, 71N
PINEVILLE, LA 71360

VA PROJECT #: 502-21-222

VOLUME 2

SHEET LIST

SHEET NUMBER	SHEET NAME	DWG	OF DWG
GENERAL			
G-001.2	COVER VOLUME 2	1	1
CIVIL			
C-001	LEGEND & GENERAL NOTES	1	18
C-100	OVERALL SITE PLAN	2	18
C-200	OVERALL EXISTING UTILITY SITE PLAN	3	18
C-201	PARTIAL SITE PLAN - EXISTING UTILITY LINES	4	18
C-202	PARTIAL SITE PLAN - EXISTING UTILITY LINES	5	18
C-203	PARTIAL SITE PLAN - EXISTING UTILITY LINES	6	18
C-204	PARTIAL SITE PLAN - EXISTING UTILITY LINES	7	18
C-300	OVERALL SITE PLAN - NEW EHRM LINES	8	18
C-301	PARTIAL SITE PLAN - NEW EHRM LINES	9	18
C-302	PARTIAL SITE PLAN - NEW EHRM LINES	10	18
C-303	PARTIAL SITE PLAN - NEW EHRM LINES	11	18
C-304	PARTIAL SITE PLAN - NEW EHRM LINES	12	18
C-400	DUCT BANK PROFILES - NEW EHRM LINES	13	18
C-401	DUCT BANK PROFILES - NEW EHRM LINES	14	18
C-402	DUCT BANK PROFILES - NEW EHRM LINES	15	18
C-500	EHRM MANHOLE, DUCT BANK, & PULL BOX DETAILS	16	18
C-501	MISC. SITE DETAILS	17	18
C-502	EROSION CONTROL DETAILS	18	18
ARCHITECTURAL			
A-001	ARCHITECTURAL SYMBOLS, ABBREVIATIONS AND NOTES	1	51
A-002	PARTITION TYPES AND DETAILS	2	51
A-004	DOOR SCHEDULE	3	51
A-005	ROOM FINISH SCHEDULE, GENERAL NOTES AND ABBREVIATIONS	4	51
001.A-401	ENLARGED PLANS: BUILDING 1, FIRST FLOOR, TELECOM ROOM 103	5	51
001.A-402	ENLARGED PLANS: BUILDING 1, SECOND FLOOR, TELECOM ROOM 202	6	51
002.A-401	ENLARGED PLANS: BUILDING 2, FIRST FLOOR, TELECOM ROOM 133	7	51
002.A-402	ENLARGED PLANS: BUILDING 2, SECOND FLOOR, TELECOM ROOM 256	8	51
002.A-403	ENLARGED PLANS: BUILDING 2, THIRD FLOOR, TELECOM ROOM 359	9	51
002.A-404	ENLARGED PLANS: BUILDING 2, FOURTH FLOOR, TELECOM ROOM 424	10	51
003.A-401	ENLARGED PLANS: BUILDING 3, FIRST FLOOR, TELECOM ROOM 105	11	51
003.A-402	ENLARGED PLANS: BUILDING 3, SECOND FLOOR, TELECOM ROOM 205	12	51
003.A-403	ENLARGED PLANS: BUILDING 3, THIRD FLOOR, TELECOM ROOM 305	13	51
004.A-401	ENLARGED PLANS: BUILDING 4, FIRST FLOOR, TELECOM ROOM 102E	14	51
005.A-400	ENLARGED PLANS: BUILDING 5, GROUND FLOOR, TELECOM ROOM G06A	15	51
005.A-401	ENLARGED PLANS: BUILDING 5, FIRST FLOOR, TELECOM ROOM 110A	16	51
005.A-402	ENLARGED PLANS: BUILDING 5, SECOND FLOOR, TELECOM ROOM 212C	17	51
006.A-400	ENLARGED PLANS: BUILDING 6, BASEMENT, TELECOM ROOM 006	18	51
006.A-401	ENLARGED PLANS: BUILDING 6, FIRST FLOOR, TELECOM ROOM 101	19	51
006.A-402	ENLARGED PLANS: BUILDING 6, SECOND FLOOR, TELECOM ROOM 201	20	51
006.A-403	ENLARGED PLANS: BUILDING 6, THIRD FLOOR, TELECOM ROOM 310	21	51
007.A-401	ENLARGED PLANS: BUILDING 7, BASEMENT, COMPUTER ROOM 45B	22	51
007.A-402	ENLARGED PLANS: BUILDING 7, BASEMENT, COMPUTER ROOM 45B	23	51
007.A-403	ENLARGED PLANS: BUILDING 7, BASEMENT, TELECOM ROOM 17	24	51
007.A-404	ENLARGED PLANS: BUILDING 7, FIRST FLOOR, TELECOM ROOM 1A-184A	25	51
007.A-405	ENLARGED PLANS: BUILDING 7, FIRST FLOOR, TELECOM ROOM D-33	26	51
007.A-406	ENLARGED PLANS: BUILDING 7, FIRST FLOOR, TELECOM ROOM 1A-117	27	51
007.A-407	ENLARGED PLANS: BUILDING 7, SECOND FLOOR, TELECOM ROOM 267A	28	51
007.A-408	ENLARGED PLANS: BUILDING 7, SECOND FLOOR, TELECOM ROOM 2M4	29	51
007.A-409	ENLARGED PLANS: BUILDING 7, THIRD FLOOR, TELECOM ROOM 373D	30	51
007.A-410	ENLARGED PLANS: BUILDING 7, THIRD FLOOR, TELECOM ROOM 3M4	31	51
007.A-411	ENLARGED PLANS: BUILDING 7, FOURTH FLOOR, TELECOM ROOM 471A	32	51
007.A-412	ENLARGED PLANS: BUILDING 7, FOURTH FLOOR, TELECOM ROOM 402	33	51
008.A-401	ENLARGED PLANS: BUILDING 8, FIRST FLOOR	34	51
009.A-401	ENLARGED PLANS: BUILDING 9, FIRST FLOOR, TELECOM ROOM	35	51
009.A-402	ENLARGED PLANS: BUILDING 9, SECOND FLOOR, TELECOM ROOM	36	51
009.A-403	ENLARGED PLANS: BUILDING 9, THIRD FLOOR, TELECOM ROOM	37	51
013.A-401	ENLARGED PLANS: BUILDING 13, FIRST FLOOR	38	51
014.A-401	ENLARGED PLANS: BUILDING 14, FIRST FLOOR	39	51
015.A-401	ENLARGED PLANS: BUILDING 15, FIRST FLOOR, TELECOM ROOM	40	51
016.A-401	ENLARGED PLANS: BUILDING 16, FIRST FLOOR, TELECOM ROOM 110B	41	51
045.A-401	ENLARGED PLANS: BUILDING 45, FIRST FLOOR, TELECOM ROOM 173	42	51
045.A-402	ENLARGED PLANS: BUILDING 45, FIRST FLOOR, TELECOM ROOM 176	43	51
045.A-403	ENLARGED PLANS: BUILDING 45, SECOND FLOOR, TELECOM ROOM 272	44	51
045.A-404	ENLARGED PLANS: BUILDING 45, SECOND FLOOR, TELECOM ROOM 268	45	51
046.A-401	ENLARGED PLANS: BUILDING 46, THIRD FLOOR, TELECOM ROOM 302	46	51
049.A-401	ENLARGED PLANS: BUILDING 49, FIRST FLOOR, TELECOM ROOM 166	47	51
136.A-401	ENLARGED PLANS: BUILDING 136, FIRST FLOOR, TELECOM ROOM 3	48	51
142.A-401	ENLARGED PLANS: BUILDING 142, FIRST FLOOR, TELECOM ROOM 7B	49	51
147.A-401	ENLARGED PLANS: BUILDING 147, FIRST FLOOR, TELECOM ROOM 102	50	51
171.A-401	ENLARGED PLANS, BUILDING 171, FIRST FLOOR, TELECOM ROOM 108	51	51

VOLUME 2 OF 4

FULLY SPRINKLERED

100% CONSTRUCTION DOCUMENTS

#	Revisions:	Date

CONSULTANTS:

3/23/2026

PROJECT MANAGER

ACG Project Number: 20-398

APOGEE Engineers | Architects

Headquarters:
Apogee Consulting Group, P.A.
1151 Kildaire Farm Road, Suite 120
Cary, North Carolina 27511
www.acg-pa.com 919-858-7420

© copyright Apogee Consulting Group, P.A.

Office of Construction and Facilities Management

VA U.S. Department of Veterans Affairs

Drawing Title: COVER VOLUME 2

Location: ALEXANDRIA VA HEALTH CARE SYSTEM, 2495 SHREVEPORT HWY, 71N, PINEVILLE, LA 71360

Project Title: ELECTRONIC HEALTH RECORD MODERNIZATION (EHRM)

VA PROJECT NUMBER: 502-21-222

Building Number: #

Approved

Date: MARCH 24, 2026 | Checked: WVS | Drawn: MEL

Drawing Number: G-001.2

Dwg. 1 of 1

C:\Users\planned\Documents\ME_20-398_EHRM_Interim\CS\ME.rvt
3/23/2026 11:33:10 AM
VA FORM 08-6231

LEGEND:

EXISTING TOPO

- W — WATER LINE
- FW — FIRE WATER LINE
- G — GAS LINE
- UGE — UNDERGROUND TELEPHONE
- OHE — OVERHEAD ELECTRIC LINE
- SS — SANITARY SEWER LINE
- UGS — EHRM/SIGNAL LINE
- STL — STEAM LINE
- RCP — STORM DRAIN PIPE
- RCP — STORM DRAIN CATCH BASIN
- RCP — STORM DRAIN MANHOLE
- FIRE HYDRANT
- WATER VALVE
- POWER POLE W/ GUY
- ELECTRICAL BOX OR PEDESTAL
- UGS MH# — EHRM/SIGNAL MANHOLE
- UGE — ELECTRICAL MANHOLE
- SS — SEWER MANHOLE
- SS — SEWER CLEANOUT
- STL — STEAM MANHOLE
- X — X — X — FENCE
- STREET LIGHT POLE
- STREET SIGN
- BUILDING SIGN
- FLAG POLE
- STORM DRAIN HEADWALL
- CENTERLINE DRAINAGE DITCH
- BUILDINGS
- TREES
- PIPE BOLLARDS
- CONCRETE CURB & GUTTER

DESIGN

- CONTROL POINT
- EHRM-A — NEW EHRM-A LINE
- EHRM-B — NEW EHRM-B LINE
- NEW EHRM MANHOLE
- NEW EHRM HANDHOLE
- CUT — SAWCUT, REMOVE & REPLACE PAVEMENT
- CUT — JACK & BORE OR TUNNEL

GENERAL NOTES:

1. THE CONTRACTOR SHALL COORDINATE ALL WORK WITH THE ENGINEERING DEPARTMENT AT THE VA PRIOR TO MOBILIZING ON SITE. TAMEKA TAYLOR - (318) 466-2409

2. CONTRACTOR IS RESPONSIBLE FOR CONSTRUCTION LAYOUT BASED ON CONTROL SHOWN ON THE DRAWING. CONTRACTOR IS RESPONSIBLE FOR PROTECTING EXISTING & ESTABLISHING ADDITIONAL CONTROL AS REQUIRED AS CONSTRUCTION PROGRESSES.

3. THE GENERAL CONTRACTOR IS RESPONSIBLE FOR CREATING/ UPDATING AND SUBMITTING A SWPPP SPECIFIC TO THE SITE AND THE SEQUENCE OF CONSTRUCTION FOR THIS PROJECT. CONTRACTOR SHALL FILE A NOTICE OF INTENT WITH LA. D.E.Q. PRIOR TO BEGINNING CONSTRUCTION & PROVIDE A COPY TO THE ENGINEER. THE CONTRACTOR SHALL FOLLOW BEST MANAGEMENT PRACTICES TO MINIMIZE OFF-SITE SEDIMENTATION. CONTRACTOR SHALL COMPLY WITH ALL REQUIREMENTS OF THE LAR 100000 GENERAL PERMIT FOR STORM WATER, GENERAL PERMIT FOR CONSTRUCTION ACTIVITIES.

4. CONTRACTOR SHALL MAINTAIN ALL EROSION CONTROL DEVICES FOR THE DURATION OF THE PROJECT. AFTER EACH 0.5" RAINFALL EVENT, THE CONTRACTOR SHALL INSPECT EXISTING EROSION CONTROL DEVICES FOR EFFECTIVENESS AND REPLACE AS NECESSARY IMMEDIATELY. THE CONTRACTOR'S REPORT SHALL BE SUBMITTED TO THE ENGINEER WITHIN 2 DAYS OF EACH RAINFALL EVENT.

5. THE CONTRACTOR SHALL BE RESPONSIBLE FOR MAINTAINING THE STABILITY AND ACCEPTABILITY OF THE SUBGRADE AND EMBANKMENTS EVEN AFTER CONDITIONAL ACCEPTANCE BY THE ENGINEER. CONSTRUCTION ACTIVITIES WHICH MAY CAUSE SUBSEQUENT SUBGRADE OR EMBANKMENT DAMAGE OR DEGRADATION SHALL BE AVOIDED. CONTRACTOR SHALL CORRECT DEGRADED AREAS TO THE ORIGINAL COMPACTION REQUIREMENTS AT NO ADDITIONAL COST TO THE OWNER. PRIOR TO INSTALLING THE SUBSEQUENT EMBANKMENT LIFTS OR PAVEMENT WORK. OWNER RESERVES THE RIGHT TO PERFORM ADDITIONAL TESTING OF IN-PLACE WORK TO ENSURE COMPLIANCE WITH THE SPECIFICATION.

6. MAINTENANCE: THE CONTRACTOR SHALL PROTECT THE COMPLETED SUBBASE COURSE FROM DAMAGE FROM THE CONTRACTOR'S OPERATIONS TO PREVENT CONTAMINATION, SEGREGATION, SOFT SPOTS, WET SPOTS, LAMINATIONS AND OTHER DEFICIENCIES, AND SHALL SATISFACTORILY MAINTAIN THE COMPLETED COURSE TO THE LINES AND GRADES SHOWN ON THE PLANS. ANY DAMAGED COURSE SHALL BE REPAIRED BY THE CONTRACTOR AT NO COST TO OWNER. IF PATCHING OF THE COURSE IS REQUIRED, IN ADDITION TO REMOVING DAMAGED OR UNSOUND COURSE, THE CONTRACTOR SHALL REMOVE A SUFFICIENT WIDTH AND DEPTH OF COURSE TO ENSURE SATISFACTORY PLACEMENT OF PATCHING MATERIAL.

7. EXISTING DATA SHOWN IS FROM "RECORD DRAWINGS" OR FIELD SURVEYS. CONTRACTOR SHALL LOCATE AND VERIFY LOCATION & DEPTH OF BURIED UTILITIES PRIOR TO EXCAVATION.

8. THE CONTRACTOR SHALL VERIFY THE LOCATION OF ALL EXISTING UTILITIES PRIOR TO PLACEMENT OF ANY UTILITY WORK, AND SHALL PROTECT UTILITIES THAT ARE TO REMAIN. CONTRACTOR SHALL REPAIR DAMAGE ACCORDING TO CURRENT LOCAL STANDARDS AND AT THE CONTRACTOR'S EXPENSE. THE CONTRACTOR SHALL COORDINATE ALL CONSTRUCTION WITH THE APPROPRIATE UTILITY COMPANY OR VA.

9. THE CONTRACTOR SHALL COMPLY WITH ALL LOCAL CODES, OBTAIN ALL NECESSARY PERMITS, AND PAY ALL FEES ASSOCIATED WITH THIS PROJECT PRIOR TO BEGINNING WORK.

10. WHEN DOING ROADWAY OR SIDEWALK REPAIRS THE CONTRACTOR SHALL PROVIDE A SMOOTH TRANSITION BETWEEN EXISTING PAVEMENT AND NEW PAVEMENT. FIELD ADJUSTMENT OF FINAL GRADES MAY BE NECESSARY. ALL UTILITY WORK AND TESTING SHALL BE COMPLETE PRIOR TO INSTALLATION OF PAVEMENT.

11. ALL CONSTRUCTION DAMAGE TO EXISTING FEATURES, SHALL BE REPLACED WITH LIKE MATERIALS AT CONTRACTOR'S EXPENSE AND TO THE SATISFACTION OF THE OWNER.

12. EXCESS MATERIAL SHALL BECOME THE PROPERTY OF THE CONTRACTOR AND SHALL BE DISPOSED OF AWAY FROM THE OWNER'S PROPERTY AT NO ADDITIONAL COST IN A LEGAL MANNER.

13. THE CONTRACTOR SHALL MAINTAIN ONE SET OF AS-BUILT DRAWINGS AVAILABLE FOR REVIEW ON THE JOB SITE FOR DISTRIBUTION TO THE DESIGNER UPON COMPLETION.

14. PROVIDE FENCING ALONG THE CONSTRUCTION SITE AND AT ALL OPEN EXCAVATIONS AND TUNNELS TO CONTROL ACCESS BY UNAUTHORIZED PERSONNEL. SAFETY FENCING MUST BE HIGHLY VISIBLE TO BE SEEN BY PEDESTRIANS AND VEHICULAR TRAFFIC. ALL FENCING MUST MEET THE REQUIREMENTS OF EM 385-1-1. REMOVE THE FENCE UPON COMPLETION AND ACCEPTANCE OF THE WORK. CHAIN LINK PANEL FENCING TEMPORARY PANEL FENCING MUST BE GALVANIZED STEEL CHAIN LINK PANELS 1.8 M, 6 FEET HIGH. MULTIPLE FENCING PANELS MAY BE LINKED TOGETHER AT THE BASES TO FORM LONG SPANS AS NEEDED. EACH PANEL BASE MUST BE WEIGHTED DOWN USING SAND BAGS OR OTHER SUITABLE MATERIALS IN ORDER FOR THE FENCING TO WITHSTAND ANTICIPATED WINDS WHILE REMAINING UPRIGHT. FENCING MUST REMAIN RIGID AND TAUT WITH A MINIMUM OF 90.7 KG 200 POUNDS OF FORCE EXERTED ON IT FROM ANY DIRECTION WITH LESS THAN 100 MM 4 INCHES OF DEFLECTION. COMPLETELY REMOVE FENCING AT THE COMPLETION OF CONSTRUCTION AND RESTORE SURFACES DISTURBED OR DAMAGED TO ITS ORIGINAL CONDITION.

15. ANY LANDSCAPING OR OTHER EXISTING FEATURES DISTURBED BY WORK UNDER THIS CONTRACT WILL BE RESTORED TO EXISTING CONDITIONS BY THE CONTRACTOR.

16. SEEDING, MULCHING AND FERTILIZATION IS REQUIRED TO REPLACE EXISTING GRASS AS DISTURBED DURING CONSTRUCTION. SOIL SAMPLING AND AMENDMENT MAY BE REQUIRED TO ESTABLISH GRASS GROWTH. GRASS COVERAGE OF 95% OR MORE IS REQUIRED. WATER AS NEEDED THROUGH WARRANTY PERIOD.

17. AS-BUILT DRAWINGS, SURVEYS AND EXTENSIVE FIELD INVESTIGATION WERE USED TO PRODUCE THESE PLANS. THE CONTRACTOR IS RESPONSIBLE FOR INVESTIGATING ALL ROUTES PRIOR TO CONSTRUCTION OF ANY NEW CONDUIT BANKS. THE CONTRACTOR MUST USE ALL MEANS NECESSARY INCLUDING SUE, POTHOLING AND AIR OR HYDRO EXCAVAITON TO IDENTIFY ANY CONFLICTS/OBSTRUCTIONS. IF ANY ARE DISCOVERED, THE CONTRACTOR WILL PROVIDE PROPOSED ADJUSTMENTS TO AVOID THESE CONFLICTS/OBSTRUCTIONS. ALL PROPOSED ADJUSTMENTS WILL REQUIRE ENGINEER AND VA APPROVAL PRIOR TO CONSTRUCTION.

UTILITY NOTES (DUCT BANK):

1. COORDINATE WITH BUILDING PLANS FOR CABLE REQUIREMENTS TO BE PULLED IN CONDUIT BANK UNDER THIS CONTRACT.

2. THE DESIGN TEAM AND VA HAVE LOCATED AND SHOWN UNDERGROUND UTILTIES AS PER EXISITNG RECORDS. THE CONTRACTOR SHALL FIELD VERIFY ALL UNDERGROUND CONFLICTS (DEPTHS AND LOCATIONS OF THOSE SHOWN AND NOT SHOWN). THE CONTRACTOR SHALL HAVE A SPOTTER TO LOCATE UTILITIES VISUALLY AND WITH A PROBE. THE CONTRACOR SHALL REPAIR AND/OR REPLACE ALL DAMAGED UTILITIES AND STRUCTURES AT NO ADDITIONAL COST TO GOVERMENT.

3. TOPS OF ALL NEW EHRM MANHOLES AND PULL BOXES SHALL BE FINISHED FLUSH WITH FINAL GRADES. TOP OF MANHOLE ELEVATIONS ARE APPROXIMATE AND SHALL BE FIELD ADJUSTED.

4. DEPTHS OF SOME EXISTING UTILITY LINES ARE UNKNOWN. THE CONTRACTOR SHALL UNCOVER AND VERIFY DEPTHS OF ALL EXISTING UTILITIES AND OTHER POTENTIAL UNDERGROUND CONFLICTS PRIOR TO PLACING ANY NEW EHRM DUCT BANK LINES. CONTRACTOR SHALL REPORT ALL CONFLICTS. MAJOR AND MINOR CONFLICTS FOR FORMAL DOCUMENTION OF CONFLICT. THE ENGINEER SHALL BE NOTIFIED TO DETERMINE AN ALTERNATIVE SOLUTION PRIOR TO ANY WORK BEING DONE IN THAT SECTION.

5. CONTRACTOR CAN FIELD ADJUST ANY NEW EHRM LINE WORK AS REQ'D IN THE FIELD WITH APPROVAL BY THE ENGINEER OR AS ALLOWED IN PLANS.

6. NEW DUCT BANK SHALL BE INSTALLED WITH A MIN. OF 12" VERTICAL CLEARANCES BETWEEN EXISTING UTILITY LINES. NOTIFY ENGINEER OF ANY CONFLICTS NOT NOTED ON PLANS AND RECORD DEPTH AND LOCATION OF CROSSINGS ON RED LINE RECORD DRAWINGS.

7. TYPICAL DEPTH OF COVER FOR DUCT BANKS WILL BE 4 FEET.

8. ADJUST DEPTH AS REQUIRED TO AVOID CONFLICTS. DEPTHS OUTSIDE OF 3' TO 6' DEPTH OF COVER WILL REQUIRE ENGINEER AND VA APPROVAL.

TRENCH SAFETY:

1. EXCAVATIONS LESS THAN 5 FT (1.5 M) IN DEPTH AND WHICH A CP (COMPETENT PERSON) EXAMINES, DETERMINES AND DOCUMENTS THAT THERE IS NO POTENTIAL FOR CAVE-IN DO NOT REQUIRE PROTECTIVE SYSTEMS, HOWEVER, A FIXED MEANS OF EGRESS SHALL BE PROVIDED.

2. SLOPING OR BENCHING OF THE GROUND SHALL BE IN ACCORDANCE WITH 31 20 00 EXCAVATION.

3. SUPPORT SYSTEMS SHALL BE IN ACCORDANCE WITH 31 20 00 EXCAVATION.

4. PROTECTIVE SYSTEMS SHALL HAVE THE CAPACITY TO RESIST WITHOUT FAILURE ALL LOADS THAT ARE INTENDED OR COULD REASONABLY BE EXPECTED TO BE APPLIED TO THE SYSTEM.

5. SHORING SHALL BE USED FOR UNSTABLE SOIL OR DEPTHS GREATER THAN 5 FT (>1.5 M) UNLESS BENCHING, SLOPING, OR OTHER ACCEPTABLE PLAN IS IMPLEMENTED BY THE CONTRACTOR AND ACCEPTED BY THE GOVERNMENT.

6. EXCAVATION PERMIT IS REQUIRED AND CAN BE OBTAINED FROM THE FACILITY SAFETY OFFICE.

TREE PROTECTION NOTES:

1. PROTECT TREES TO BEYOND DRIPLINE WITHIN THE PROJECT SITE WHICH MIGHT BE DAMAGED DURING DEMOLITION OR CONSTRUCTION, AND WHICH ARE INDICATED TO BE LEFT IN PLACE, BY A 1.8 M 6 FOOT HIGH SAFETY FENCING. ERECT AND SECURE FENCE A MINIMUM OF 1.5 M 5 FEET FROM THE TRUNK OF INDIVIDUAL TREES OR FOLLOW THE OUTER PERIMETER OF BRANCHES OR CLUMPS OF TREES. REPLACE ANY TREE DESIGNATED TO REMAIN THAT IS DAMAGED DURING THE WORK UNDER THIS CONTRACT WITH LIKE-KIND OR AS APPROVED BY THE CONTRACTING OFFICER.

2. IMMEDIATELY REPAIR ALL DAMAGE TO EXISTING TREES AND SHRUBS BY TRIMMING, CLEANING, AND PAINTING WITH ANTISEPTIC TREE PAINT. DO NOT STORE BUILDING MATERIALS OR PERFORM CONSTRUCTION ACTIVITIES CLOSER TO EXISTING TREES OR SHRUBS THAN THE FARTHEST ENTENSION OF THEIR LIMBS.

PHASING NOTES:

1. PRIOR TO MOBILIZATION TO SITE, THE CONTRACTOR SHALL PRESENT A COMPREHENSIVE PHASING PLAN WHICH COORDINATES WITH THE PROJECT SCHEDULE.

2. THE PHASING PLAN WILL INCLUDE A PLAN TO ACCOMMODATE TRAFFIC FLOW AND SEQUENCING, COMPLETE WITH TEMPORARY SIGNAGE PLAN, AS REQUIRED.

3. ALL FACILITIES MUST MAINTAIN AT A MINIMUM ONE WAY VEHICULAR ACCESS DURING CONSTRUCTION. IF THIS IS NOT POSSIBLE THEN THE VA MUST REVIEW AND APPROVE.

FULLY SPRINKLERED

100% CONSTRUCTION DOCUMENTS

#	Revisions:	Date

CONSULTANTS:

Ballard CLC, Inc.
Architects • Engineers • Surveyors
1009 Bayou Place
Alexandria, LA 71303
Tel. (318) 445-4371 Fax. (318) 448-0257

STATE OF LOUISIANA
A. BRYAN BUTLER
REG. NO. 27015
REGISTERED
PROFESSIONAL ENGINEER
IN
CIVIL ENGINEERING
03-24-2026

PROJECT MANAGER

ACG Project Number: 20-398

APOGEE Engineers | Architects
© COPYRIGHT Apogee Consulting Group, P.A.

Headquarters:
Apogee Consulting Group, P.A.
1151 Kildaire Farm Road, Suite 120
Cary, North Carolina 27511
www.acg-pa.com 919-858-7420

Office of Construction and Facilities Management
VA U.S. Department of Veterans Affairs

Drawing Title	Project Title	VA PROJECT NUMBER
LEGEND & GENERAL NOTES	ELECTRONIC HEALTH RECORD MODERNIZATION (EHRM)	502-21-222
		Building Number: #
Location: VA ALEXANDRIA HEALTH CARE SYSTEM, 2495 SHREVEPORT HWY, 71N, PINEVILLE, LA, 71360	Approved	Drawing Number: C-001
	Date: MARCH 24, 2026 / Checked: BCLC / Drawn: BCLC	Dwg. 1 of 18

File Path: 4/1/2026 9:26:02 AM

VA FORM 08-6231

LEGEND OF MAIN BUILDINGS

1	ADMINISTRATION
2	GENERAL MEDICAL
3	ADMIN./CLINICAL
4	DIETETICS
5	ADMINISTRATION
6	N.H.C.U.#2
7	MEDICAL/SURGICAL
8	CANTEEN/RECREATION
8A	CANTEEN RETAIL STORE
9	PSYCHIATRIC
14	BOILER PLANT
15	FIRE DEPARTMENT
16	LAUNDRY
45	N.H.C.U.#1
46	CHAPEL
49	VETERANS RECOVERY & WELLNESS CENTER
136	WAREHOUSE
142	SECURITY
E85	FUELING STATION
171	COVERED PARKING

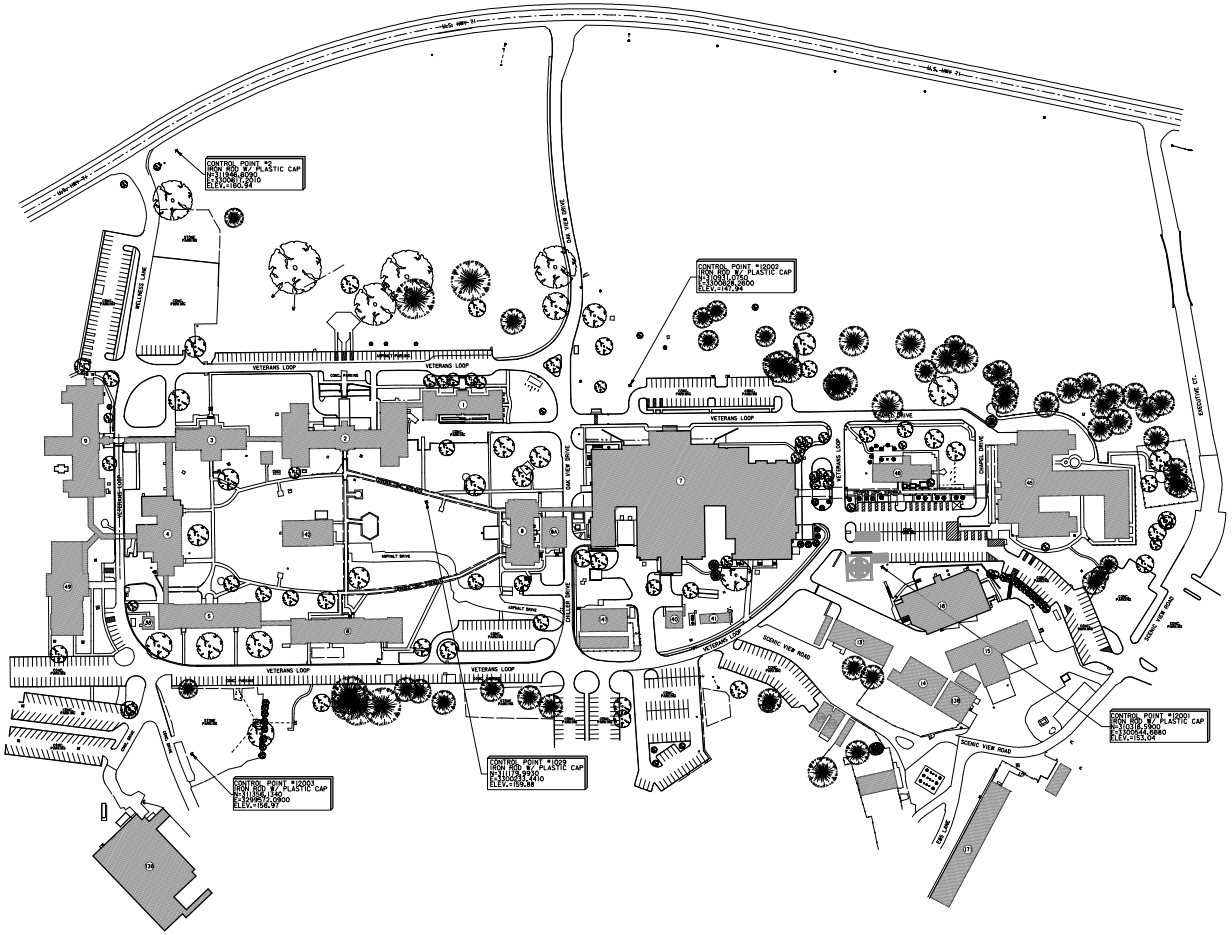

OVERALL SITE PLAN

100 50 0 100 200FT

SCALE: 1" = 100'

SHEET NOTES:

1. CONTRACTOR SHALL COORDINATE ALL WORK WITH THE VA HOSPITAL ENGINEERING OFFICE.
2. ALL ASPHALT ROADWAYS AND PARKING AREAS SHALL BE OPEN CUT AND RESTORED TO ORIGINAL CONDITIONS.
3. ALL CONCRETE SIDEWALKS AND SURFACES SHALL BE OPEN CUT AND RESTORED TO ORIGINAL CONDITIONS.

LEGEND:

- UGS — EXISTING EHRM/SIGNAL LINE
- MH* — EXISTING EHRM/SIGNAL MANHOLE
- BUILDINGS IN CONTRACT
- CONTROL POINT

KEY PLAN

SCALE: NO SCALE

NORTH

SHEET LAYOUT

AREA OF WORK

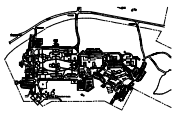

THE LOCATION OF EXISTING UNDERGROUND UTILITIES ARE SHOWN ARE APPROX. THE CONTRACTOR SHALL DETERMINE THE EXACT LOCATION OF ALL EXIST. UNDERGROUND UTILITIES BEFORE COMMENCING WORK. THE CONTRACTOR WILL BE FULLY RESPONSIBLE FOR ANY AND ALL DAMAGES WHICH MIGHT OCCASIONED DUE TO HIS FAILURE TO EXACTLY LOCATE AND PRESERVE ANY AND ALL UNDERGROUND UTILITIES.

CALL LOUISIANA ONE CALL - JUST DIAL 811

FULLY SPRINKLERED

100% CONSTRUCTION DOCUMENTS

#	Revisions:	Date

CONSULTANTS:

Ballard CLC, Inc.
Architects • Engineers • Surveyors
1009 Bayou Place
Alexandria, LA 71303
Tel. (318) 445-4371 Fax. (318) 448-0257

STATE OF LOUISIANA
A. BRYAN BUTLER
REG. NO. 27015
REGISTERED PROFESSIONAL ENGINEER
CIVIL ENGINEERING
03-24-2026

PROJECT MANAGER

ACS Project Number: 20-398

APOGEE Engineers | Architects

Headquarters:
Apogee Consulting Group, P.A.
1151 Kildaire Farm Road, Suite 120
Cary, North Carolina 27511

www.acg-pa.com 919-858-7420

© COPYRIGHT Apogee Consulting Group, P.A.

Office of Construction and Facilities Management

U.S. Department of Veterans Affairs

Drawing Title: OVERALL SITE PLAN

Project Title: ELECTRONIC HEALTH RECORD MODERNIZATION (EHRM)

VA PROJECT NUMBER: 502-21-222

Building Number: #

Location: VA ALEXANDRIA HEALTH CARE SYSTEM, 2495 SHREVEPORT HWY, 71N, PINEVILLE, LA, 71360

Approved

Date: MARCH 24, 2026 | Checked: BCLC | Drawn: BCLC

Drawing Number: C-100

Dwg. 2 of 18

File Path

VA FORM 08-6231

LEGEND OF MAIN BUILDINGS

1	ADMINISTRATION
2	GENERAL MEDICAL
3	ADMIN./CLINICAL
4	DIETETICS
5	ADMINISTRATION
6	N.H.C.U.#2
7	MEDICAL/SURGICAL
8	CANTEEN/RECREATION
8A	CANTEEN RETAIL STORE
9	PSYCHIATRIC
14	BOILER PLANT
15	FIRE DEPARTMENT
16	LAUNDRY
45	N.H.C.U.#1
46	CHAPEL
49	VETERANS RECOVERY & WELLNESS CENTER
136	WAREHOUSE
142	SECURITY
E85	FUELING STATION
171	COVERED PARKING

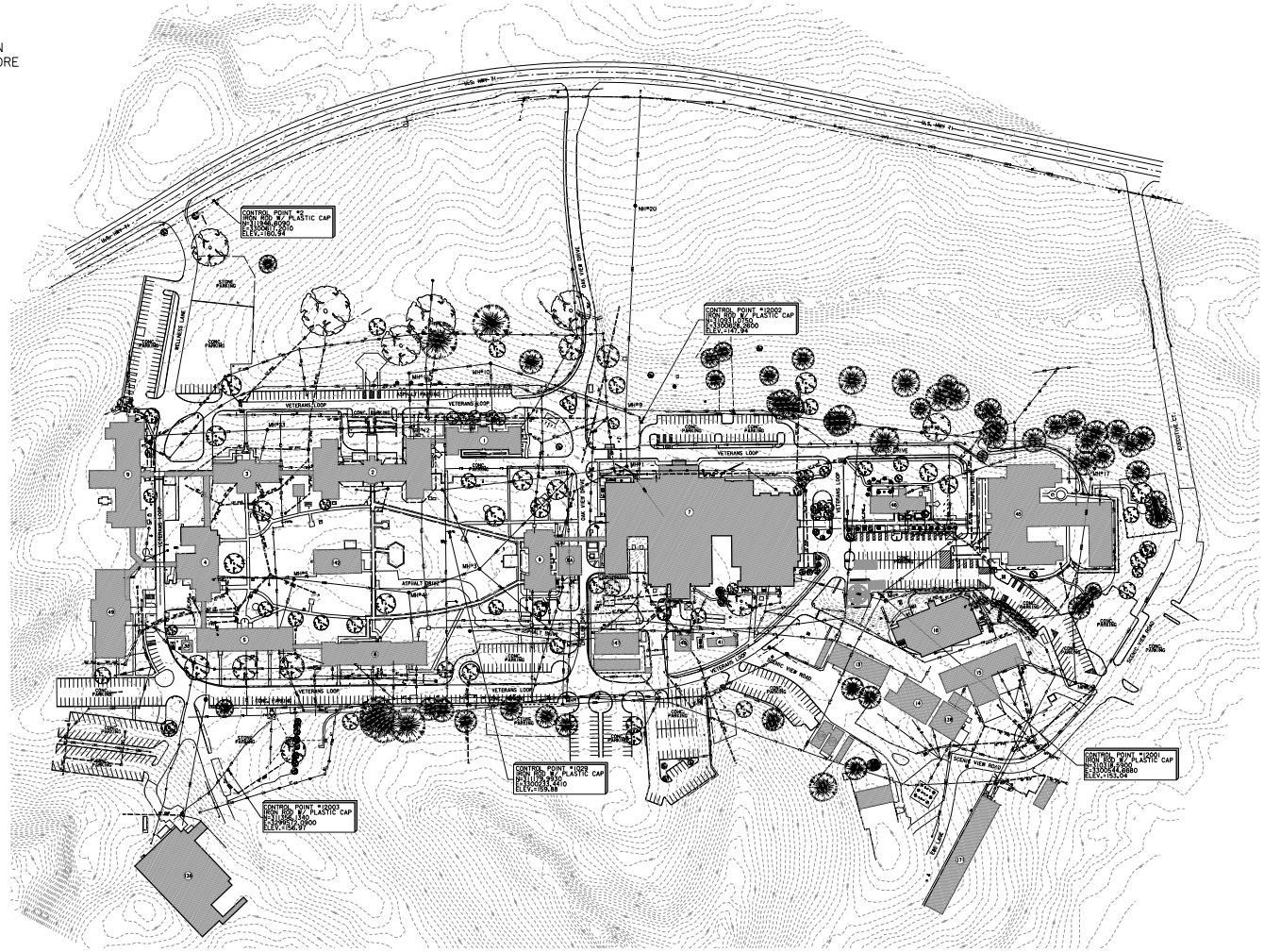

KEY NOTES:

LEGEND:

BUILDINGS IN CONTRACT

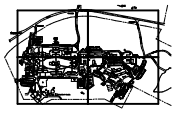

FULLY SPRINKLERED

100% CONSTRUCTION DOCUMENTS

OVERALL EXISTING SITE UTILITY PLAN

100 50 0 100 200FT

SCALE: 1" = 100'

UTILITY STATEMENT:

THE UNDERGROUND UTILITIES SHOWN HAVE BEEN LOCATED FROM FIELD SURVEY INFORMATION AND EXISTING DRAWINGS. THE SURVEYOR MAKES NO GUARANTEE THAT THE UNDERGROUND UTILITIES SHOWN COMPRISE ALL SUCH UTILITIES IN THE AREA, EITHER IN SERVICE OR ABANDONED. THE SURVEYOR FURTHER DOES NOT WARRANT THAT THE UNDERGROUND UTILITIES SHOWN ARE IN EXACT LOCATION INDICATED ALTHOUGH HE DOES CERTIFY THAT THEY ARE LOCATED AS ACCURATELY AS POSSIBLE FROM INFORMATION AVAILABLE. THE SURVEYOR HAS NOT PHYSICALLY LOCATED THE UNDERGROUND UTILITIES.

THE LOCATION OF EXISTING UNDERGROUND UTILITIES ARE SHOWN ARE APPROX. THE CONTRACTOR SHALL DETERMINE THE EXACT LOCATION OF ALL EXIST. UNDERGROUND UTILITIES BEFORE COMMENCING WORK. THE CONTRACTOR WILL BE FULLY RESPONSIBLE FOR ANY AND ALL DAMAGES WHICH MIGHT OCCASIONED DUE TO HIS FAILURE TO EXACTLY LOCATE AND PRESERVE ANY AND ALL UNDERGROUND UTILITIES.

CALL LOUISIANA ONE CALL - JUST DIAL 811

#	Revisions:	Date	

CONSULTANTS:

Ballard CLC, Inc.
Architects • Engineers • Surveyors
1009 Bayou Place
Alexandria, LA 71303
Tel. (318) 445-6271 Fax. (318) 448-0257

STATE OF LOUISIANA
A. BRYAN BUTLER
REG. NO. 27015
REGISTERED
PROFESSIONAL ENGINEER
CIVIL ENGINEERING
03-24-2026

PROJECT MANAGER

ACS Project Number 20-398

APOGEE
Engineers | Architects
© COPYRIGHT Apogee Consulting Group, P.A.

Headquarters:
Apogee Consulting Group, P.A.
1151 Kildaire Farm Road, Suite 120
Cary, North Carolina 27511
www.acg-pa.com 919-858-7420

Office of Construction and Facilities Management

VA U.S. Department of Veterans Affairs

Drawing Title: OVERALL EXISTING UTILITY SITE PLAN	Project Title: ELECTRONIC HEALTH RECORD MODERNIZATION (EHRM)		VA PROJECT NUMBER: 502-21-222
			Building Number: #
Location: VA ALEXANDRIA HEALTH CARE SYSTEM, 2495 SHREVEPORT HWY, 71N, PINEVILLE, LA, 71360	Approved		Drawing Number: C-200
	Date: MARCH 24, 2026	Checked: BCLC	Drawn: BCLC

Dwg. 3 of 18

File Path

4/10/2026 9:28:05 AM

VA FORM 08-6231

LEGEND OF MAIN BUILDINGS

1 ADMINISTRATION
2 GENERAL MEDICAL
3 ADMIN./CLINICAL
4 DIETETICS
5 ADMINISTRATION
6 N.H.C.U.#2
7 MEDICAL/SURGICAL
8 CANTEEN/RECREATION
8A CANTEEN RETAIL STORE
9 PSYCHIATRIC
14 BOILER PLANT
15 FIRE DEPARTMENT
16 LAUNDRY
45 N.H.C.U.#1
46 CHAPEL
49 VETERANS RECOVERY & WELLNESS CENTER
136 WAREHOUSE
142 SECURITY
E85 FUELING STATION
171 COVERED PARKING

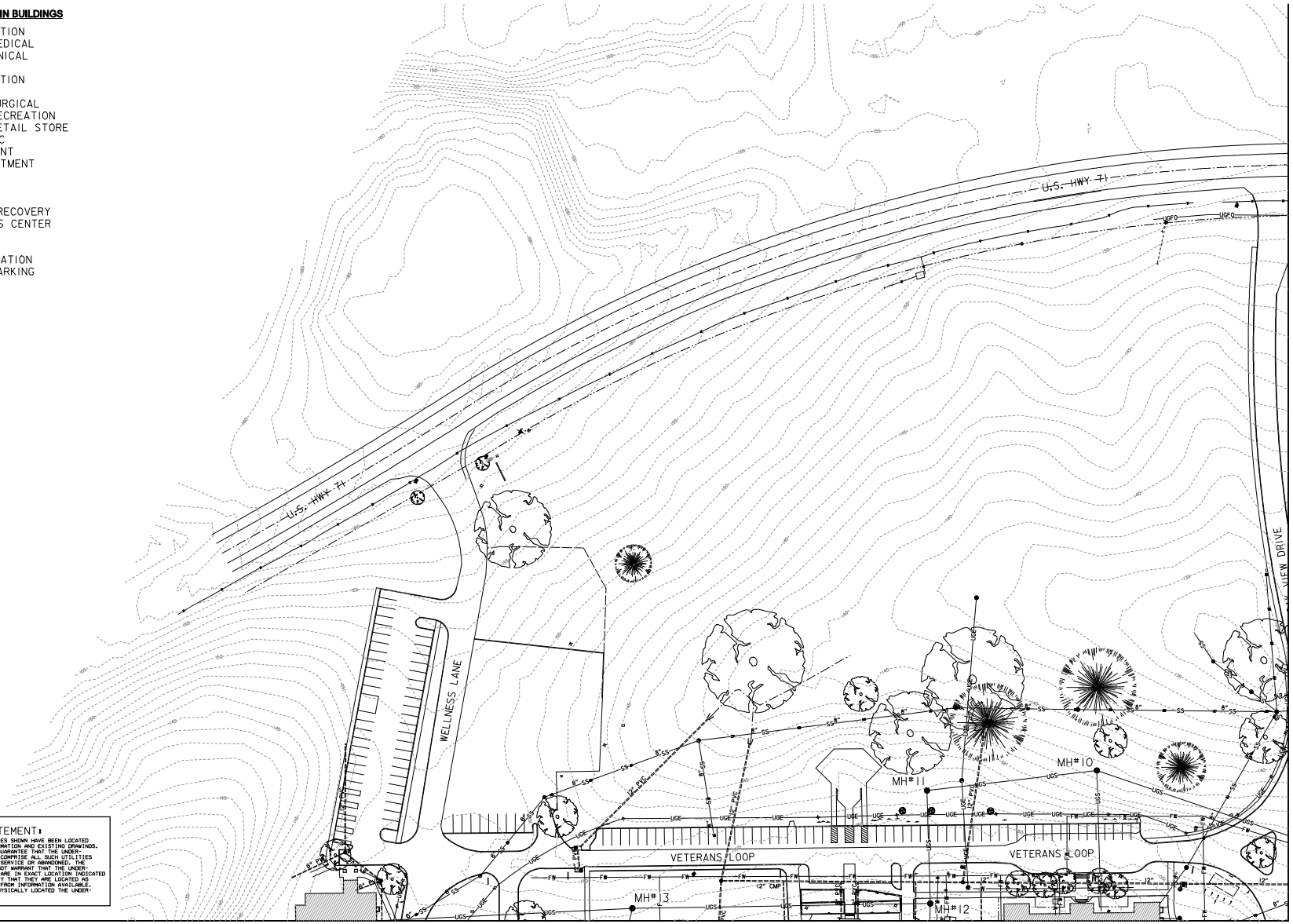

UTILITY STATEMENT:
THE UNDERGROUND UTILITIES SHOWN HAVE BEEN LOCATED FROM FIELD SURVEY INFORMATION AND EXISTING DRAWINGS. THE SURVEYOR MAKES NO GUARANTEE THAT THE UNDERGROUND UTILITIES SHOWN COMPRISE ALL SUCH UTILITIES IN THE AREA, EITHER IN SERVICE OR ABANDONED. THE SURVEYOR FURTHER DOES NOT WARRANT THAT THE UNDERGROUND UTILITIES SHOWN ARE IN EXACT LOCATION INDICATED ALTHOUGH HE DOES CERTIFY THAT THEY ARE LOCATED AS ACCURATELY AS POSSIBLE FROM INFORMATION AVAILABLE. THE SURVEYOR HAS NOT PHYSICALLY LOCATED THE UNDERGROUND UTILITIES.

MATCH LINE "A-A" SEE SHEET C-202

PARTIAL SITE PLAN - EXISTING UTILITY LINES

SCALE: 1" = 40'

THE LOCATION OF EXISTING UNDERGROUND UTILITIES ARE SHOWN ARE APPROX. THE CONTRACTOR SHALL DETERMINE THE LOCATION OF ALL EXIST. UNDERGROUND UTILITIES BEFORE COMMENCING WORK. THE CONTRACTOR WILL BE FULLY RESPONSIBLE FOR ANY AND ALL DAMAGES WHICH MIGHT OCCASIONED DUE TO HIS FAILURE TO EXACTLY LOCATE AND PRESERVE ANY AND ALL UNDERGROUND UTILITIES.

CALL LOUISIANA ONE CALL - JUST DIAL 811

KEY PLAN
SCALE: NO SCALE
SHEET LAYOUT
AREA OF WORK

FULLY SPRINKLERED

100% CONSTRUCTION DOCUMENTS

#	Revisions:	Date

CONSULTANTS:

Ballard CLC, Inc.
Architects • Engineers • Surveyors
1009 Bayou Place
Alexandria, LA 71303
Tel. (318) 445-6271 Fax. (318) 448-0257

STATE OF LOUISIANA
A. BRYAN BUTLER
REG. NO. 27015
REGISTERED PROFESSIONAL ENGINEER
CIVIL ENGINEERING
03-24-2026

PROJECT MANAGER
ACS Project Number 20-398

APOGEE
Engineers | Architects
© COPYRIGHT Apogee Consulting Group, P.A.

Headquarters:
Apogee Consulting Group, P.A.
1151 Kildaire Farm Road, Suite 120
Cary, North Carolina 27511
www.acg-pa.com 919-858-7420

Office of Construction and Facilities Management
VA U.S. Department of Veterans Affairs

Drawing Title: PARTIAL SITE PLAN - EXISTING UTILITY LINES

Project Title: ELECTRONIC HEALTH RECORD MODERNIZATION (EHRM)

VA PROJECT NUMBER: 502-21-222

Building Number: #

Location: VA ALEXANDRIA HEALTH CARE SYSTEM, 2495 SHREVEPORT HWY, 71N, PINEVILLE, LA, 71360

Approved

Date: MARCH 24, 2026 | Checked: BCLC | Drawn: BCLC

Drawing Number: C-201

Dwg. 4 of 18

VA FORM 08-6231

MATCH LINE "A-A" SEE SHEET C-201

LEGEND OF MAIN BUILDINGS

1	ADMINISTRATION
2	GENERAL MEDICAL
3	ADMIN./CLINICAL
4	DIETETICS
5	ADMINISTRATION
6	N.H.C.U.#2
7	MEDICAL/SURGICAL
8	CANTEEN/RECREATION
8A	CANTEEN RETAIL STORE
9	PSYCHIATRIC
14	BOILER PLANT
15	FIRE DEPARTMENT
16	LAUNDRY
45	N.H.C.U.#1
46	CHAPEL
49	VETERANS RECOVERY & WELLNESS CENTER
136	WAREHOUSE
142	SECURITY
E85	FUELING STATION
171	COVERED PARKING

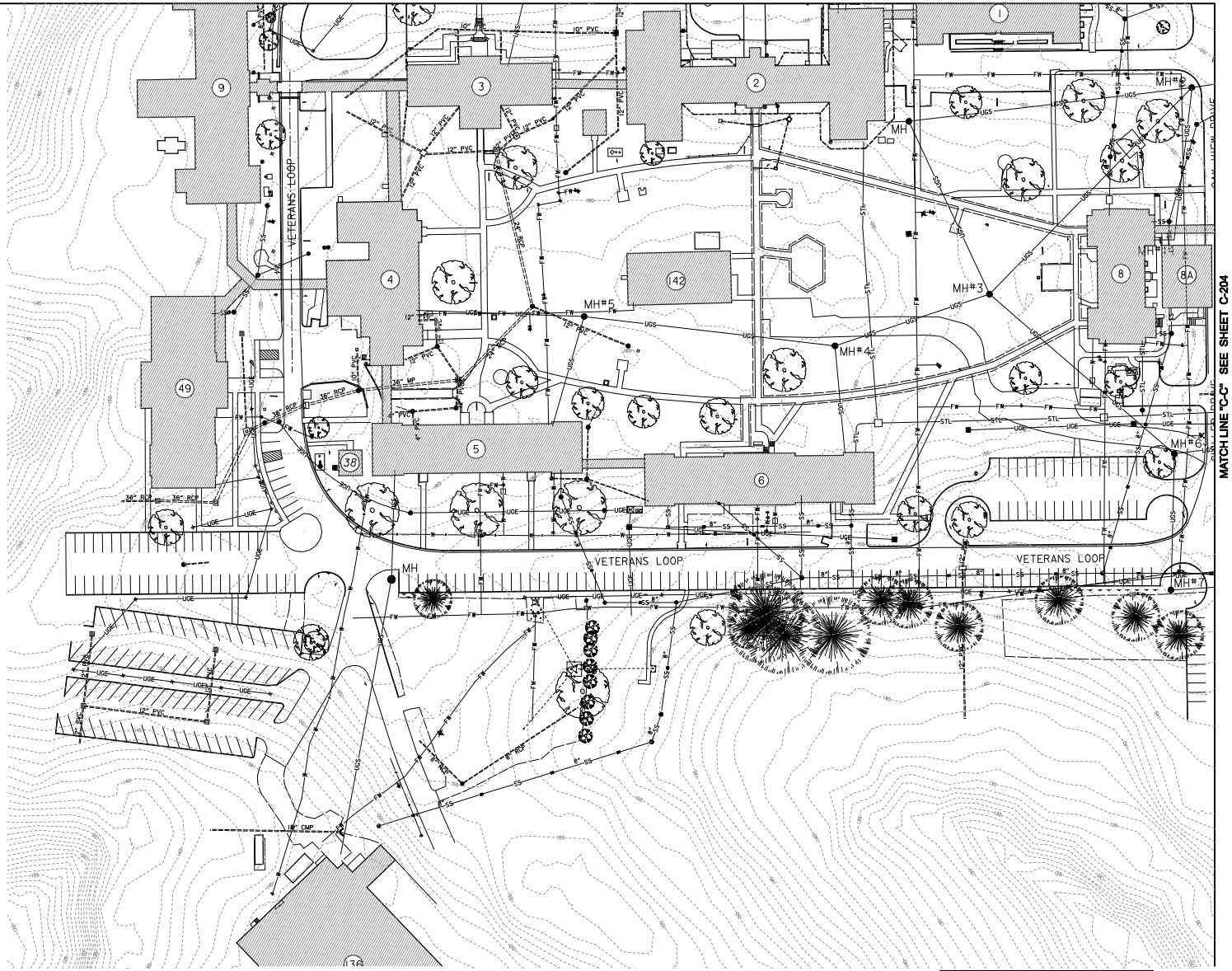

UTILITY STATEMENT:
THE UNDERGROUND UTILITIES SHOWN HAVE BEEN LOCATED FROM FIELD SURVEY INFORMATION AND EXISTING DRAWINGS. THE SURVEYOR MAKES NO GUARANTEE THAT THE UNDERGROUND UTILITIES SHOWN COMPRISE ALL SUCH UTILITIES IN THE AREA, EITHER IN SERVICE OR ABANDONED. THE SURVEYOR FURTHER DOES NOT WARRANT THAT THE UNDERGROUND UTILITIES SHOWN ARE IN EXACT LOCATION INDICATED ALTHOUGH HE DOES CERTIFY THAT THEY ARE LOCATED AS ACCURATELY AS POSSIBLE FROM INFORMATION AVAILABLE. THE SURVEYOR HAS NOT PHYSICALLY LOCATED THE UNDERGROUND UTILITIES.

PARTIAL SITE PLAN - EXISTING UTILITY LINES

40 20 0 40 80FT
SCALE: 1" = 40'

THE LOCATION OF EXISTING UNDERGROUND UTILITIES ARE SHOWN ARE APPROX. THE CONTRACTOR SHALL DETERMINE THE EXACT LOCATION OF ALL EXIST. UNDERGROUND UTILITIES BEFORE COMMENCING WORK. THE CONTRACTOR WILL BE FULLY RESPONSIBLE FOR ANY AND ALL DAMAGES WHICH MIGHT OCCASIONED DUE TO HIS FAILING TO EXACTLY LOCATE AND PRESERVE ANY AND ALL UNDERGROUND UTILITIES.

CALL LOUISIANA ONE CALL - JUST DIAL 811
Louisiana One Call System, Inc. 811 Know what's below. Call before you dig.
THE CONTRACTOR SHALL CONTACT LOUISIANA ONE CALL SYSTEM, INC. 811 AND REQUEST TO HAVE THEIR PLANS MARKED AT LEAST TWO WORKING DAYS PRIOR TO THE BEGINNING OF ANY EXCAVATION. IT IS THE CONTRACTOR'S RESPONSIBILITY TO DO THIS. THE CONTRACTOR SHALL BE RESPONSIBLE FOR THE PROTECTION OF ALL UTILITIES IN THE AREA OF WORK. THE CONTRACTOR SHALL ALSO DIG WITH CARE IN ORDER TO PROVIDE ADEQUATE SPACE TO ALLOW FOR THE EXPOSURE OF UNDERGROUND FACILITIES.

KEY PLAN
SCALE: NO SCALE
NORTH
SHEET LAYOUT
AREA OF WORK

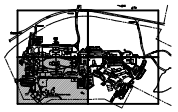

FULLY SPRINKLERED

100% CONSTRUCTION DOCUMENTS

#	Revisions:	Date

CONSULTANTS:

Ballard CLC, Inc.
Architects • Engineers • Surveyors
1009 Bayou Place
Alexandria, LA 71303
Tel. (318) 445-6271 Fax. (318) 448-0257

STATE OF LOUISIANA
A. BRYAN BUTLER
REG. NO. 27015
REGISTERED
PROFESSIONAL ENGINEER
CIVIL ENGINEERING
03-24-2026

PROJECT MANAGER
ACS Project Number: 20-398

APOGEE
Engineers | Architects
© COPYRIGHT Apogee Consulting Group, P.A.

Headquarters:
Apogee Consulting Group, P.A.
1151 Kildaire Farm Road, Suite 120
Cary, North Carolina 27511
www.acg-pa.com 919-858-7420

Office of Construction and Facilities Management
VA U.S. Department of Veterans Affairs

Drawing Title: PARTIAL SITE PLAN - EXISTING UTILITY LINES

Location: VA ALEXANDRIA HEALTH CARE SYSTEM
2495 SHREVEPORT HWY, 71N
PINEVILLE, LA, 71360

Project Title: ELECTRONIC HEALTH RECORD MODERNIZATION (EHRM)

VA PROJECT NUMBER: 502-21-222
Building Number: #

Approved
Date: MARCH 24, 2026
Checked: BCLC
Drawn: BCLC

Drawing Number: C-202
Dwg. 5 of 18

File Path
4/13/2026 9:28:03 AM
VA FORM 08-6231

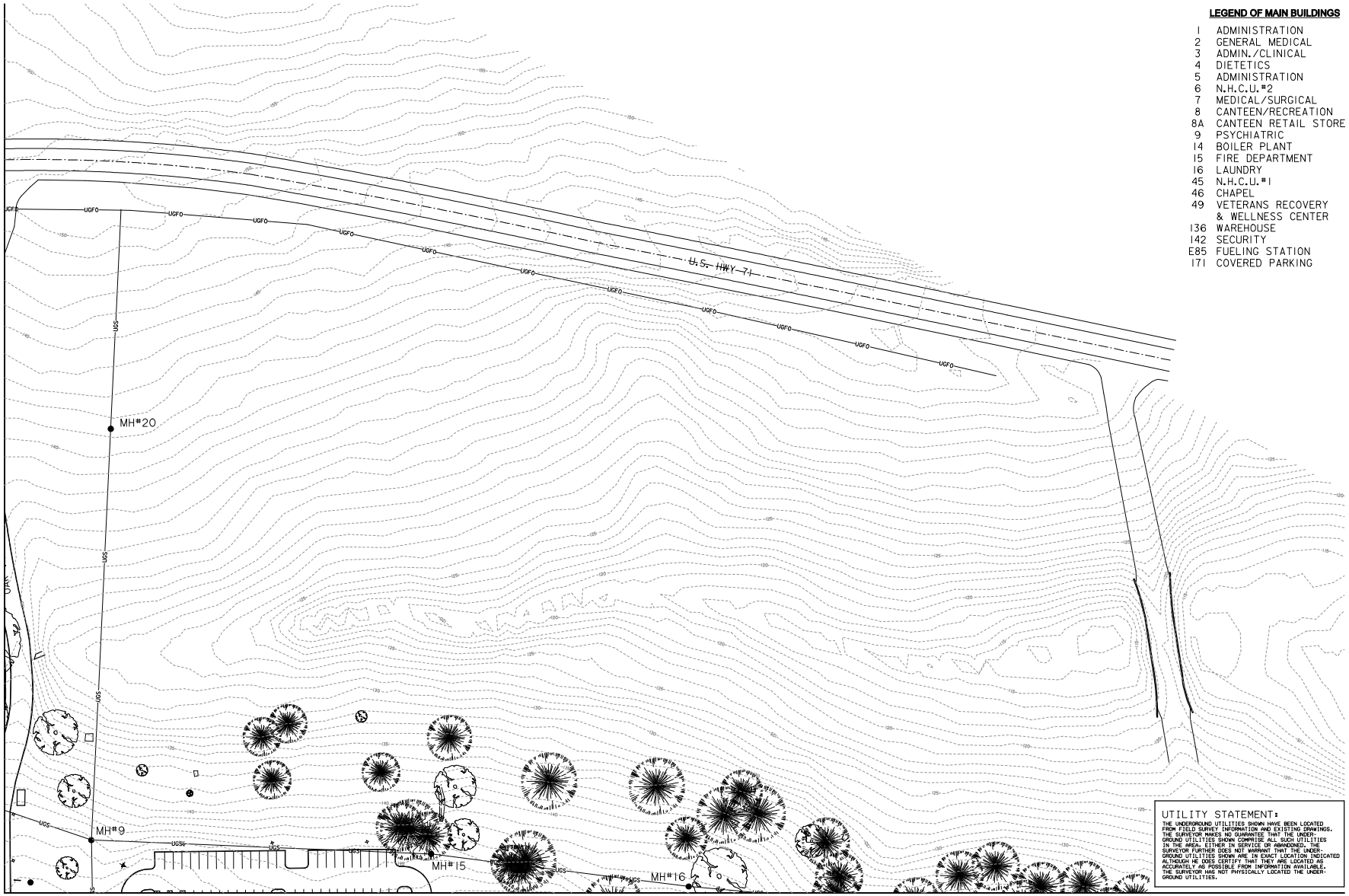

LEGEND OF MAIN BUILDINGS

1	ADMINISTRATION
2	GENERAL MEDICAL
3	ADMIN./CLINICAL
4	DIETETICS
5	ADMINISTRATION
6	N.H.C.U.#2
7	MEDICAL/SURGICAL
8	CANTEEN/RECREATION
8A	CANTEEN RETAIL STORE
9	PSYCHIATRIC
14	BOILER PLANT
15	FIRE DEPARTMENT
16	LAUNDRY
45	N.H.C.U.#1
46	CHAPEL
49	VETERANS RECOVERY & WELLNESS CENTER
136	WAREHOUSE
142	SECURITY
E85	FUELING STATION
171	COVERED PARKING

UTILITY STATEMENT:

THE UNDERGROUND UTILITIES SHOWN HAVE BEEN LOCATED FROM FIELD SURVEY INFORMATION AND EXISTING DRAWINGS. THE SURVEYOR MAKES NO GUARANTEE THAT THE UNDERGROUND UTILITIES SHOWN COMPRISE ALL SUCH UTILITIES IN THE AREA, EITHER IN SERVICE OR ABANDONED. THE SURVEYOR FURTHER DOES NOT WARRANT THAT THE UNDERGROUND UTILITIES SHOWN ARE IN EXACT LOCATION INDICATED ALTHOUGH HE DOES CERTIFY THAT THEY ARE LOCATED AS ACCURATELY AS POSSIBLE FROM INFORMATION AVAILABLE. THE SURVEYOR HAS NOT PHYSICALLY LOCATED THE UNDERGROUND UTILITIES.

KEY PLAN

SCALE: NO SCALE

NORTH

SHEET LAYOUT

AREA OF WORK

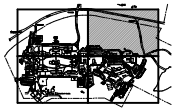

PARTIAL SITE PLAN - EXISTING UTILITY LINES

NORTH

40 20 0 40 80FT

SCALE: 1" = 40'

THE LOCATION OF EXISTING UNDERGROUND UTILITIES ARE SHOWN ARE APPROX. THE CONTRACTOR SHALL DETERMINE THE EXACT LOCATION OF ALL EXIST. UNDERGROUND UTILITIES BEFORE COMMENCING WORK. THE CONTRACTOR WILL BE FULLY RESPONSIBLE FOR ANY AND ALL DAMAGES WHICH MIGHT OCCASIONED DUE TO HIS FAILURE TO EXACTLY LOCATE AND PRESERVE ANY AND ALL UNDERGROUND UTILITIES.

CALL LOUISIANA ONE CALL - JUST DIAL 811

FULLY SPRINKLERED

100% CONSTRUCTION DOCUMENTS

#	Revisions:	Date

CONSULTANTS:

Ballard CLC, Inc.
Architects • Engineers • Surveyors
1009 Bayou Place
Alexandria, LA 71303
Tel. (318) 445-4271 Fax. (318) 448-0257

STATE OF LOUISIANA
A. BRYAN BUTLER
REG. NO. 27015
REGISTERED
PROFESSIONAL ENGINEER
CIVIL ENGINEERING
03-24-2026

PROJECT MANAGER

ACS Project Number 20-398

APOGEE
Engineers | Architects
© COPYRIGHT Apogee Consulting Group, P.A.

Headquarters:
Apogee Consulting Group, P.A.
1151 Kildaire Farm Road, Suite 120
Cary, North Carolina 27511
www.acg-pa.com 919-858-7420

Office of Construction and Facilities Management

VA U.S. Department of Veterans Affairs

Drawing Title: PARTIAL SITE PLAN - EXISTING UTILITY LINES

Location: VA ALEXANDRIA HEALTH CARE SYSTEM, 2495 SHREVEPORT HWY, 71N, PINEVILLE, LA, 71360

Project Title: ELECTRONIC HEALTH RECORD MODERNIZATION (EHRM)

VA PROJECT NUMBER: 502-21-222

Building Number: #

Approved

Date: MARCH 24, 2026 | Checked: BCLC | Drawn: BCLC

Drawing Number: C-203

Dwg. 6 of 18

File Path: 4/10/2026 9:26:03 AM

VA FORM 08-6231

MATCH LINE "D-D" SEE SHEET C-203

MATCH LINE "C-C" SEE SHEET C-202

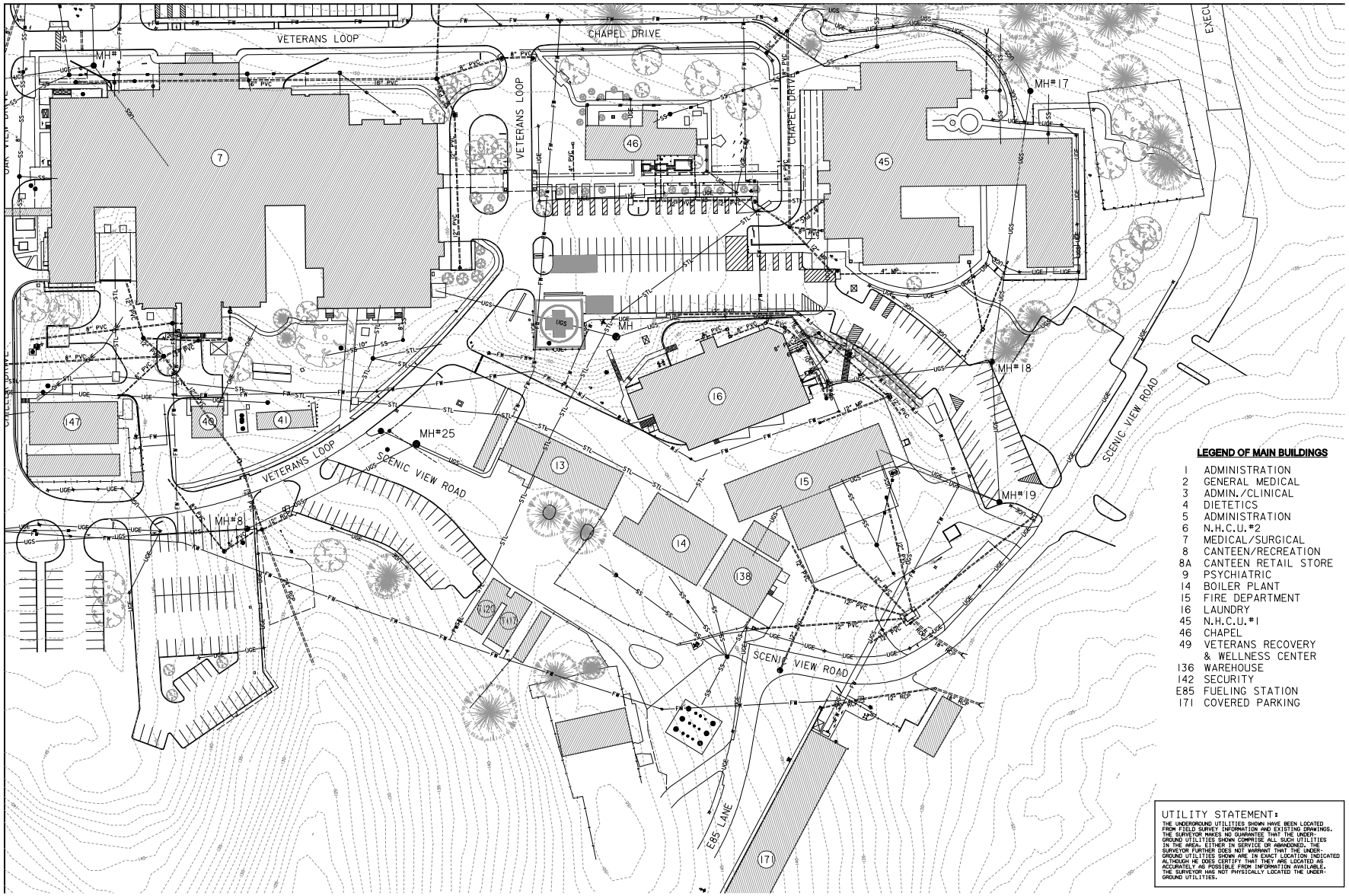

LEGEND OF MAIN BUILDINGS

1	ADMINISTRATION
2	GENERAL MEDICAL
3	ADMIN./CLINICAL
4	DIETETICS
5	ADMINISTRATION
6	N.H.C.U.#2
7	MEDICAL/SURGICAL
8	CANTEEN/RECREATION
8A	CANTEEN RETAIL STORE
9	PSYCHIATRIC
14	BOILER PLANT
15	FIRE DEPARTMENT
16	LAUNDRY
45	N.H.C.U.#1
46	CHAPEL
49	VETERANS RECOVERY & WELLNESS CENTER
136	WAREHOUSE
142	SECURITY
E85	FUELING STATION
171	COVERED PARKING

UTILITY STATEMENT:

THE UNDERGROUND UTILITIES SHOWN HAVE BEEN LOCATED FROM FIELD SURVEY INFORMATION AND EXISTING DRAWINGS. THE SURVEYOR MAKES NO GUARANTEE THAT THE UNDERGROUND UTILITIES SHOWN COMPRISE ALL SUCH UTILITIES IN THE AREA, EITHER IN SERVICE OR ABANDONED. THE SURVEYOR FURTHER DOES NOT WARRANT THAT THE UNDERGROUND UTILITIES SHOWN ARE IN EXACT LOCATION INDICATED ALTHOUGH HE DOES CERTIFY THAT THEY ARE LOCATED AS ACCURATELY AS POSSIBLE FROM INFORMATION AVAILABLE. THE SURVEYOR HAS NOT PHYSICALLY LOCATED THE UNDERGROUND UTILITIES.

KEY PLAN

SCALE: NO SCALE

NORTH

SHEET LAYOUT

AREA OF WORK

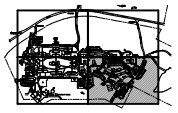

PARTIAL SITE PLAN - EXISTING UTILITY LINES

NORTH

40 20 0 40 80FT

SCALE: 1" = 40'

THE LOCATION OF EXISTING UNDERGROUND UTILITIES ARE SHOWN ARE APPROX. THE CONTRACTOR SHALL DETERMINE THE EXACT LOCATION OF ALL EXIST. UNDERGROUND UTILITIES BEFORE COMMENCING WORK. THE CONTRACTOR WILL BE FULLY RESPONSIBLE FOR ANY AND ALL DAMAGES WHICH MIGHT OCCASIONED DUE TO HIS FAILURE TO EXACTLY LOCATE AND PRESERVE ANY AND ALL UNDERGROUND UTILITIES.

CALL LOUISIANA ONE CALL - JUST DIAL 811

811 Louisiana One Call System

THE CONTRACTOR SHALL NOTIFY LOUISIANA ONE CALL SYSTEM, INC. AND REPRESENTATIVES OF UNDERGROUND UTILITY OWNERS, A MINIMUM OF 48 HOURS, EXCLUDING WEEKENDS AND HOLIDAYS, PRIOR TO THE START OF ANY EXCAVATION TO BE MADE IN THE VICINITY OF UNDERGROUND UTILITIES. THE CONTRACTOR SHALL ASSUME THE SOLE RESPONSIBILITY FOR THE PROTECTION OF ALL UTILITIES WITHIN THE AREA OF PROPOSED EXCAVATION. THE CONTRACTOR SHALL DIG WITH EXTREME CAUTION TO DETERMINE THE LOCATION OF UNDERGROUND FACILITIES.

FULLY SPRINKLERED

100% CONSTRUCTION DOCUMENTS

#	Revisions:	Date

CONSULTANTS:

Ballard CLC, Inc.
Architects • Engineers • Surveyors
1009 Bayou Place
Alexandria, LA 71303
Tel. (318) 445-6271 Fax. (318) 448-0257

STATE OF LOUISIANA
A. BRYAN BUTLER
REG. NO. 27015
REGISTERED
PROFESSIONAL ENGINEER
CIVIL ENGINEERING
03-24-2026

PROJECT MANAGER

ACS Project Number: 20-398

APOGEE Engineers | Architects

Headquarters:
Apogee Consulting Group, P.A.
1151 Kildaire Farm Road, Suite 120
Cary, North Carolina 27511

www.acg-pa.com 919-858-7420

© COPYRIGHT Apogee Consulting Group, P.A.

Office of Construction and Facilities Management

VA U.S. Department of Veterans Affairs

Drawing Title: PARTIAL SITE PLAN - EXISTING UTILITY LINES

Location: VA ALEXANDRIA HEALTH CARE SYSTEM
2495 SHREVEPORT HWY, 71N
PINEVILLE, LA, 71360

Project Title: ELECTRONIC HEALTH RECORD MODERNIZATION (EHRM)

VA PROJECT NUMBER: 502-21-222

Building Number: #

Approved

Date: MARCH 24, 2026 | Checked: BCLC | Drawn: BCLC

Drawing Number: C-204

Dwg. 7 of 18

VA FORM 08-6231

File Path

4/10/2026 9:28:03 AM

LEGEND OF MAIN BUILDINGS

1	ADMINISTRATION
2	GENERAL MEDICAL
3	ADMIN./CLINICAL
4	DIETETICS
5	ADMINISTRATION
6	N.H.C.U.#2
7	MEDICAL/SURGICAL
8	CANTEEN/RECREATION
8A	CANTEEN RETAIL STORE
9	PSYCHIATRIC
14	BOILER PLANT
15	FIRE DEPARTMENT
16	LAUNDRY
45	N.H.C.U.#1
46	CHAPEL
49	VETERANS RECOVERY & WELLNESS CENTER
136	WAREHOUSE
142	SECURITY
E85	FUELING STATION
171	COVERED PARKING

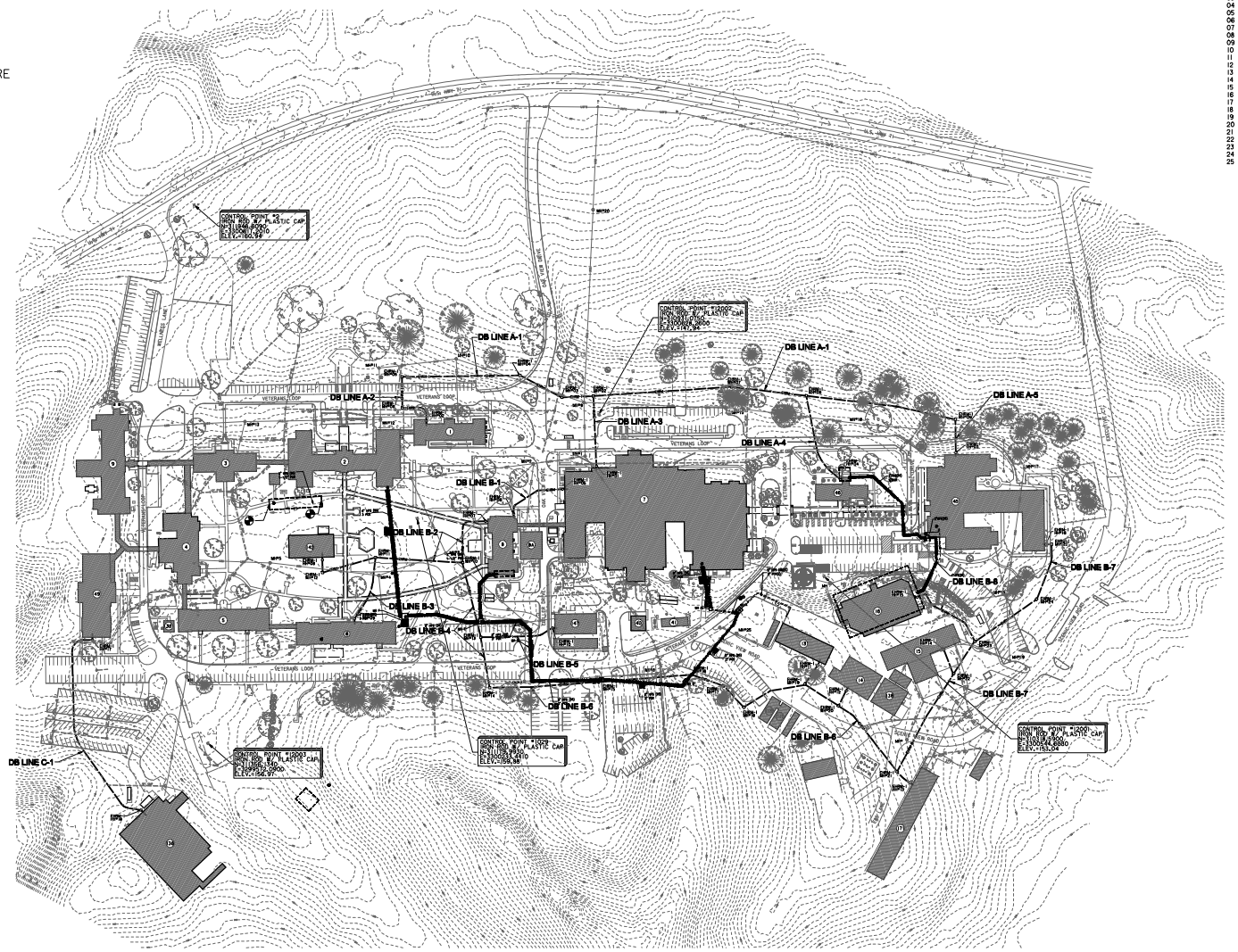

EHRM MH. COORDINATES

EHRM-1 LINE

MH #	COORDINATES	
02	N=310981.1209	E=3300658.6465
03	N=311021.5611	E=3300623.1962
04	N=311127.2234	E=3300622.4377
05	N=311357.8910	E=3300496.2022
06	N=311324.6890	E=3300435.4862
07	N=310898.7408	E=3300821.1091
08	N=310542.6999	E=3300881.8935
09	N=310224.5480	E=3300991.1127
10	N=311044.0444	E=3300193.9712
11	N=311211.0965	E=3300112.7074
12	N=311309.4782	E=3300027.8927
13	N=310930.1223	E=3300066.1811
14	N=310860.0091	E=3299976.1615
15	N=310652.7722	E=3300101.0466
16	N=310476.4300	E=3300212.3621
17	N=310402.3400	E=3300224.0827
18	N=310339.4661	E=3300203.4266
19	N=310243.8398	E=3300313.0837
20	N=310154.9452	E=3300305.2176
21	N=309970.6578	E=3300237.0338
22	N=309961.8685	E=3300489.2610
23	N=309953.9930	E=3300574.4753
24	N=309876.9113	E=3300722.1817
25	N=309905.0209	E=3300846.2149

SHEET NOTES:

1. CONTRACTOR SHALL COORDINATE ALL WORK WITH THE VA HOSPITAL ENGINEERING OFFICE.
2. ALL ASPHALT ROADWAYS AND PARKING AREAS SHALL BE OPEN CUT AND RESTORED TO ORIGINAL CONDITIONS.
3. ALL CONCRETE SIDEWALKS AND SURFACES SHALL BE OPEN CUT AND RESTORED TO ORIGINAL CONDITIONS.

LEGEND:

- UGS — EXISTING EHRM/SIGNAL LINE
- MH# — EXISTING EHRM/SIGNAL MANHOLE
- BUILDINGS IN CONTRACT
- CONTROL POINT
- EHRM-1 — NEW EHRM-A LINE
- NEW EHRM MANHOLE
- NEW EHRM HANDHOLE

DUCT BANK LEGEND:

- (A) 6 - 4" CONDUITS
- (B) 4 - 4" CONDUITS

KEY PLAN

SCALE: NO SCALE

NORTH

SHEET LAYOUT

AREA OF WORK

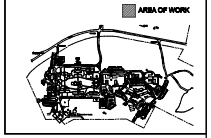

OVERALL SITE PLAN - NEW EHRM LINES

100 50 0 100 200FT

SCALE: 1" = 100'

UTILITY STATEMENT:

THE UNDERGROUND UTILITIES SHOWN HAVE BEEN LOCATED FROM FIELD SURVEY INFORMATION AND EXISTING DRAWINGS. THE SURVEYOR MAKES NO GUARANTEE THAT THE UNDERGROUND UTILITIES SHOWN COMPRISE ALL SUCH UTILITIES IN THE AREA, EITHER IN SERVICE OR ABANDONED. THE SURVEYOR FURTHER DOES NOT WARRANT THAT THE UNDERGROUND UTILITIES SHOWN ARE IN EXACT LOCATION INDICATED ALTHOUGH HE DOES CERTIFY THAT THEY ARE LOCATED AS ACCURATELY AS POSSIBLE FROM INFORMATION AVAILABLE. THE SURVEYOR HAS NOT PHYSICALLY LOCATED THE UNDERGROUND UTILITIES.

THE LOCATION OF EXISTING UNDERGROUND UTILITIES ARE SHOWN ARE APPROX. THE CONTRACTOR SHALL DETERMINE THE EXACT LOCATION OF ALL EXIST. UNDERGROUND UTILITIES BEFORE COMMENCING WORK. THE CONTRACTOR WILL BE FULLY RESPONSIBLE FOR ANY AND ALL DAMAGES WHICH MIGHT OCCASIONED DUE TO HIS FAILURE TO EXACTLY LOCATE AND PRESERVE ANY AND ALL UNDERGROUND UTILITIES.

811 Know what's below. Call before you dig.

CALL LOUISIANA ONE CALL - JUST DIAL 811

FULLY SPRINKLERED

100% CONSTRUCTION DOCUMENTS

#	Revisions:	Date

CONSULTANTS:

Ballard CLC, Inc.
Architects • Engineers • Surveyors
1009 Bayou Place
Alexandria, LA 71303
Tel. (318) 445-6271 Fax. (318) 448-0257

STATE OF LOUISIANA
A. BRYAN BUTLER
REG. NO. 27015
REGISTERED
PROFESSIONAL ENGINEER
CIVIL ENGINEERING
03-24-2026

PROJECT MANAGER

ACS Project Number 20-398

APOGEE
Engineers | Architects
© COPYRIGHT Apogee Consulting Group, P.A.

Headquarters:
Apogee Consulting Group, P.A.
1151 Kildaire Farm Road, Suite 120
Cary, North Carolina 27511
www.acg-pa.com 919-858-7420

Office of Construction and Facilities Management

VA U.S. Department of Veterans Affairs

Drawing Title	OVERALL SITE PLAN - NEW EHRM LINES
Location	VA ALEXANDRIA HEALTH CARE SYSTEM 2495 SHREVEPORT HWY, 71N PINEVILLE, LA, 71360
Project Title	ELECTRONIC HEALTH RECORD MODERNIZATION (EHRM)
VA PROJECT NUMBER	502-21-222
Building Number	#
Approved	
Date	MARCH 24, 2026
Checked	BCLC
Drawn	BCLC
Drawing Number	C-300
	Dwg. 8 of 18

File Path

4/10/2026 9:26:03 AM

VA FORM 08-6231

LEGEND OF MAIN BUILDINGS

1 ADMINISTRATION
2 GENERAL MEDICAL
3 ADMIN./CLINICAL
4 DIETETICS
5 ADMINISTRATION
6 N.H.C.U.#2
7 MEDICAL/SURGICAL
8 CANTEEN/RECREATION
8A CANTEEN RETAIL STORE
9 PSYCHIATRIC
14 BOILER PLANT
15 FIRE DEPARTMENT
16 LAUNDRY
45 N.H.C.U.#1
46 CHAPEL
49 VETERANS RECOVERY & WELLNESS CENTER
136 WAREHOUSE
142 SECURITY
E85 FUELING STATION
171 COVERED PARKING

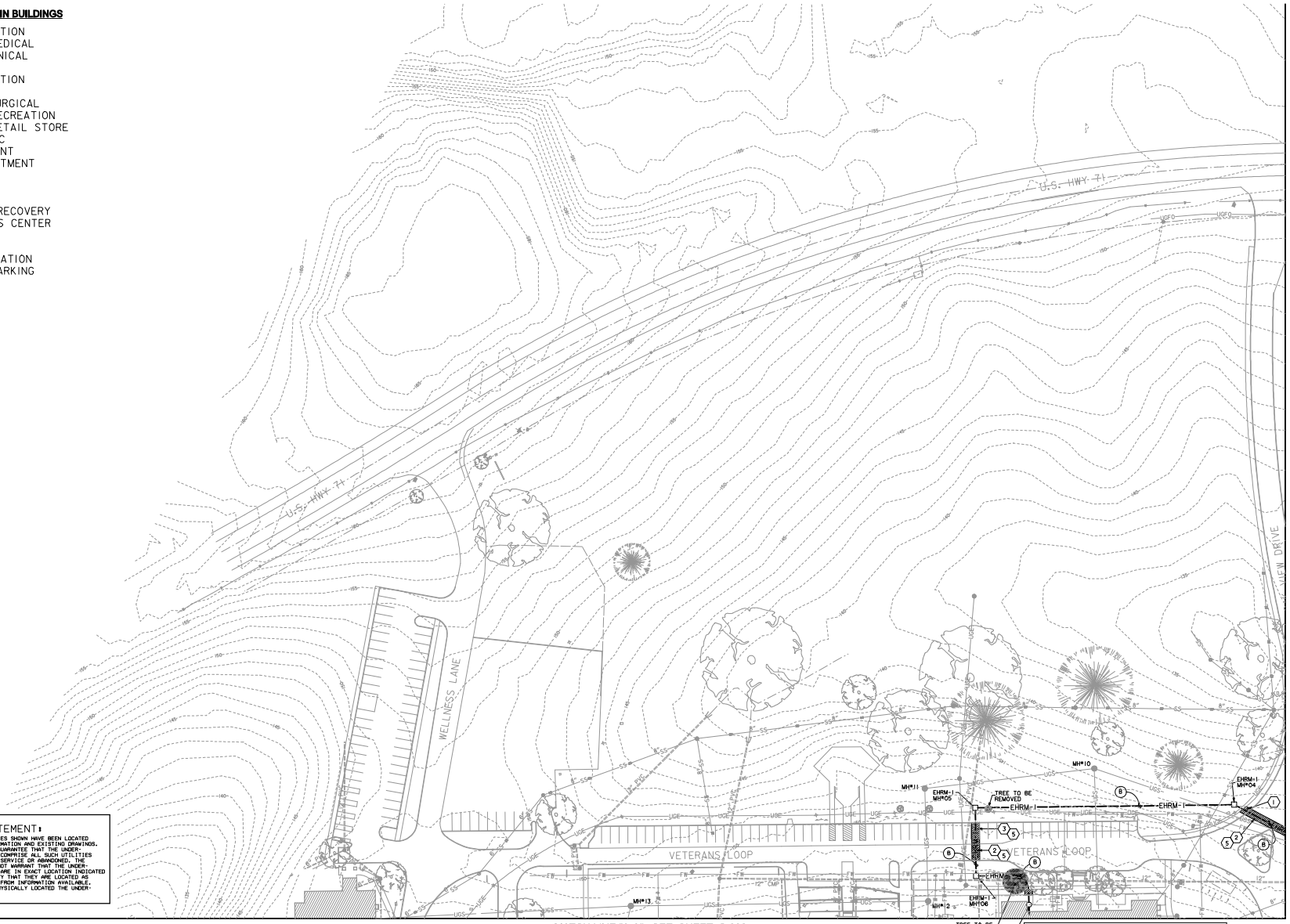

UTILITY STATEMENT:
THE UNDERGROUND UTILITIES SHOWN HAVE BEEN LOCATED FROM FIELD SURVEY INFORMATION AND EXISTING DRAWINGS. THE SURVEYOR MAKES NO GUARANTEE THAT THE UNDERGROUND UTILITIES SHOWN COMPRISE ALL SUCH UTILITIES IN THE AREA, EITHER IN SERVICE OR ABANDONED. THE SURVEYOR FURTHER DOES NOT WARRANT THAT THE UNDERGROUND UTILITIES SHOWN ARE IN EXACT LOCATION INDICATED ALTHOUGH HE DOES CERTIFY THAT THEY ARE LOCATED AS ACCURATELY AS POSSIBLE FROM INFORMATION AVAILABLE. THE SURVEYOR HAS NOT PHYSICALLY LOCATED THE UNDERGROUND UTILITIES.

PARTIAL SITE PLAN - NEW EHRM LINES

SCALE: 1" = 40'

MATCH LINE "A-A" SEE SHEET C-302

THE LOCATION OF EXISTING UNDERGROUND UTILITIES ARE SHOWN ARE APPROX. THE CONTRACTOR SHALL DETERMINE THE LOCATION OF ALL EXIST. UNDERGROUND UTILITIES BEFORE COMMENCING WORK. THE CONTRACTOR WILL BE FULLY RESPONSIBLE FOR ANY AND ALL DAMAGES WHICH MIGHT OCCASIONED DUE TO HIS FAILURE TO EXACTLY LOCATE AND PRESERVE ANY AND ALL UNDERGROUND UTILITIES.

CALL LOUISIANA ONE CALL - JUST DIAL 811

SHEET NOTES:

1. CONTRACTOR SHALL COORDINATE ALL WORK WITH THE VA HOSPITAL ENGINEERING OFFICE.
2. ALL ASPHALT ROADWAYS AND PARKING AREAS SHALL BE OPEN CUT AND RESTORED TO ORIGINAL CONDITIONS.
3. ALL CONCRETE SIDEWALKS AND SURFACES SHALL BE OPEN CUT AND RESTORED TO ORIGINAL CONDITIONS.

LEGEND:

- UGS — EXISTING EHRM/SIGNAL LINE
- MH# — EXISTING EHRM/SIGNAL MANHOLE
- BUILDINGS IN CONTRACT
- CONTROL POINT
- EHRM-1 — NEW EHRM-A LINE
- NEW EHRM MANHOLE
- NEW EHRM HANDHOLE

DUCT BANK LEGEND:

(A) 6 - 4" CONDUITS
(B) 4 - 4" CONDUITS

KEY NOTES:

1 CONTRACTOR SHALL SAWCUT EXISTING CONCRETE SIDEWALK AT EXISTING JOINTS, REMOVE, & RECONSTRUCT NEW SIDEWALK AFTER NEW EHRM DUCT BANK IS INSTALLED (MATCH EXISTING SIDEWALK WIDTH, DEPTH & ELEVATIONS.

2 CONTRACTOR SHALL SAWCUT EXISTING CONCRETE ROADWAY OR PARKING PAVEMENT AT EXISTING JOINTS, REMOVE, & RECONSTRUCT NEW PAVEMENT AFTER NEW EHRM DUCT BANK IS INSTALLED (MATCH EXISTING PAVEMENT WIDTH, DEPTH & ELEVATIONS.

3 CONTRACTOR SHALL SAWCUT EXISTING ASPHALT PAVEMENT, REMOVE, & RECONSTRUCT NEW ASPHALT PAVEMENT AFTER NEW EHRM DUCT BANK IS INSTALLED (MATCH EXISTING DEPTH & ELEVATIONS.

4 SAWCUT AND REMOVE BLOCK, WOOD OR CONCRETE HEADWALL. RE-INSTALL BLOCKS OR CONSTRUCT PART OF RETAINING WALL REMOVED. (MATCH EXISTING)

5 SAWCUT CONCRETE CURB AT EXISTING JOINTS, REMOVE AND RECONSTRUCT.

6 REMOVE & RE-INSTALL CHAIN LINK FENCE.

7 OPEN CUT EXISTING AGGREGATE SURFACE & RESTORE TO ORIGINAL CONDITION.

8 CONTRACTOR SHALL BORE OR TUNNEL UNDER EXISTING STRUCTURE TO INSTALL NEW DUCT BANK.

9 OPEN CUT EXISTING LANDSCAPED MATERIAL AND RESTORE TO ORIGINAL CONDITION.

10 REMOVE AND REPLACE DRAINAGE STRUCTURE

KEY PLAN

SCALE: NO SCALE

SHEET LAYOUT
AREA OF WORK

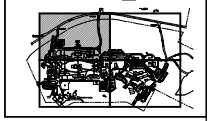

FULLY SPRINKLERED

100% CONSTRUCTION DOCUMENTS

#	Revisions:	Date

CONSULTANTS:

Ballard CLC, Inc.
Architects • Engineers • Surveyors
1009 Bayou Place
Alexandria, LA 71303
Tel. (318) 445-6271 Fax. (318) 448-0257

STATE OF LOUISIANA
A. BRYAN BUTLER
REG. NO. 27015
REGISTERED PROFESSIONAL ENGINEER
CIVIL ENGINEERING
03-24-2026

PROJECT MANAGER

ACS Project Number 20-398

APOGEE Engineers | Architects
© COPYRIGHT Apogee Consulting Group, P.A.

Headquarters:
Apogee Consulting Group, P.A.
1151 Kildaire Farm Road, Suite 120
Cary, North Carolina 27511
www.acg-pa.com 919-858-7420

Office of Construction and Facilities Management
VA U.S. Department of Veterans Affairs

Drawing Title: PARTIAL SITE PLAN - NEW EHRM LINES

Project Title: ELECTRONIC HEALTH RECORD MODERNIZATION (EHRM)

VA PROJECT NUMBER: 502-21-222

Building Number: #

Location: VA ALEXANDRIA HEALTH CARE SYSTEM, 2495 SHREVEPORT HWY, 71N, PINEVILLE, LA, 71360

Approved

Date	Checked	Drawn
MARCH 24, 2026	BCLC	BCLC

Drawing Number: C-301

Dwg. 9 of 18

File Path: 4/13/2026 9:28:03 AM

VA FORM 08-6231

MATCH LINE "A-A" SEE SHEET C-301

LEGEND OF MAIN BUILDINGS

1	ADMINISTRATION
2	GENERAL MEDICAL
3	ADMIN./CLINICAL
4	DIETETICS
5	ADMINISTRATION
6	N.H.C.U.#2
7	MEDICAL/SURGICAL
8	CANTEEN/RECREATION
8A	CANTEEN RETAIL STORE
9	PSYCHIATRIC
14	BOILER PLANT
15	FIRE DEPARTMENT
16	LAUNDRY
45	N.H.C.U.#1
46	CHAPEL
49	VETERANS RECOVERY & WELLNESS CENTER
136	WAREHOUSE
142	SECURITY
E85	FUELING STATION
171	COVERED PARKING

UTILITY STATEMENT:

THE UNDERGROUND UTILITIES SHOWN HAVE BEEN LOCATED FROM FIELD SURVEY INFORMATION AND EXISTING DRAWINGS. THE SURVEYOR MAKES NO GUARANTEE THAT THE UNDERGROUND UTILITIES SHOWN COMPRISE ALL SUCH UTILITIES IN THE AREA, EITHER IN SERVICE OR ABANDONED. THE SURVEYOR FURTHER DOES NOT WARRANT THAT THE UNDERGROUND UTILITIES SHOWN ARE IN EXACT LOCATION INDICATED ALTHOUGH HE DOES CERTIFY THAT THEY ARE LOCATED AS ACCURATELY AS POSSIBLE FROM INFORMATION AVAILABLE. THE SURVEYOR HAS NOT PHYSICALLY LOCATED THE UNDERGROUND UTILITIES.

PARTIAL SITE PLAN - NEW EHRM LINES

40 20 0 40 80FT

SCALE: 1" = 40'

THE LOCATION OF EXISTING UNDERGROUND UTILITIES ARE SHOWN ARE APPROX. THE CONTRACTOR SHALL DETERMINE THE EXACT LOCATION OF ALL EXIST. UNDERGROUND UTILITIES BEFORE COMMENCING WORK. THE CONTRACTOR WILL BE FULLY RESPONSIBLE FOR ANY AND ALL DAMAGES WHICH MIGHT OCCASIONED DUE TO HIS FAILURE TO EXACTLY LOCATE AND PRESERVE ANY AND ALL UNDERGROUND UTILITIES.

CALL LOUISIANA ONE CALL - JUST DIAL 811

SHEET NOTES:

1. CONTRACTOR SHALL COORDINATE ALL WORK WITH THE VA HOSPITAL ENGINEERING OFFICE.
2. ALL ASPHALT ROADWAYS AND PARKING AREAS SHALL BE OPEN CUT AND RESTORED TO ORIGINAL CONDITIONS.
3. ALL CONCRETE SIDEWALKS AND SURFACES SHALL BE OPEN CUT AND RESTORED TO ORIGINAL CONDITIONS.

LEGEND:

- UGS — EXISTING EHRM/SIGNAL LINE
- MH# — EXISTING EHRM/SIGNAL MANHOLE
- BUILDINGS IN CONTRACT
- CONTROL POINT
- EHRM-1 — NEW EHRM-A LINE
- NEW EHRM MANHOLE
- NEW EHRM HANDHOLE

DUCT BANK LEGEND:

(A) 6 - 4" CONDUITS

(B) 4 - 4" CONDUITS

KEY NOTES:

1. CONTRACTOR SHALL SAWCUT EXISTING CONCRETE SIDEWALK AT EXISTING JOINTS, REMOVE, & RECONSTRUCT NEW SIDEWALK AFTER NEW EHRM DUCT BANK IS INSTALLED (MATCH EXISTING SIDEWALK WIDTH, DEPTH & ELEVATIONS.
2. CONTRACTOR SHALL SAWCUT EXISTING CONCRETE ROADWAY OR PARKING PAVEMENT AT EXISTING JOINTS, REMOVE, & RECONSTRUCT NEW PAVEMENT AFTER NEW EHRM DUCT BANK IS INSTALLED (MATCH EXISTING PAVEMENT WIDTH, DEPTH & ELEVATIONS.
3. CONTRACTOR SHALL SAWCUT EXISTING ASPHALT PAVEMENT, REMOVE, & RECONSTRUCT NEW ASPHALT PAVEMENT AFTER NEW EHRM DUCT BANK IS INSTALLED (MATCH EXISTING DEPTH & ELEVATIONS.
4. SAWCUT AND REMOVE BLOCK, WOOD OR CONCRETE HEADWALL, RE-INSTALL BLOCKS OR CONSTRUCT PART OF RETAINING WALL REMOVED. (MATCH EXISTING)
5. SAWCUT CONCRETE CURB AT EXISTING JOINTS, REMOVE AND RECONSTRUCT.
6. REMOVE & RE-INSTALL CHAIN LINK FENCE.
7. OPEN CUT EXISTING AGGREGATE SURFACE & RESTORE TO ORIGINAL CONDITION.
8. CONTRACTOR SHALL BORE OR TUNNEL UNDER EXISTING STRUCTURE TO INSTALL NEW DUCT BANK.
9. OPEN CUT EXISTING LANDSCAPED MATERIAL AND RESTORE TO ORIGINAL CONDITION.
10. REMOVE AND REPLACE DRAINAGE STRUCTURE

KEY PLAN

SCALE: NO SCALE

NORTH

SHEET LAYOUT

AREA OF WORK

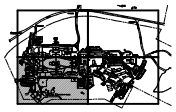

FULLY SPRINKLERED

100% CONSTRUCTION DOCUMENTS

#	Revisions:	Date

CONSULTANTS:

Ballard CLC, Inc.
Architects • Engineers • Surveyors
1009 Bayou Place
Alexandria, LA 71303
Tel. (318) 445-6271 Fax. (318) 448-0257

STATE OF LOUISIANA
A. BRYAN BUTLER
REG. NO. 27015
REGISTERED
PROFESSIONAL ENGINEER
CIVIL ENGINEERING
03-24-2026

PROJECT MANAGER

ACS Project Number: 20-398

APOGEE Engineers | Architects

Headquarters:
Apogee Consulting Group, P.A.
1151 Kildaire Farm Road, Suite 120
Cary, North Carolina 27511

www.acg-pa.com 919-858-7420

© COPYRIGHT Apogee Consulting Group, P.A.

Office of Construction and Facilities Management

VA U.S. Department of Veterans Affairs

Drawing Title	PARTIAL SITE PLAN - NEW EHRM LINES
Project Title	ELECTRONIC HEALTH RECORD MODERNIZATION (EHRM)
VA PROJECT NUMBER	502-21-222
Building Number	#
Location	VA ALEXANDRIA HEALTH CARE SYSTEM 2495 SHREVEPORT HWY, 71N PINEVILLE, LA, 71360
Approved	
Date	MARCH 24, 2026
Checked	BCLC
Drawn	BCLC
Drawing Number	C-302
	Dwg. 10 of 18

File Path

4/13/2026 9:28:05 AM

VA FORM 08-6231

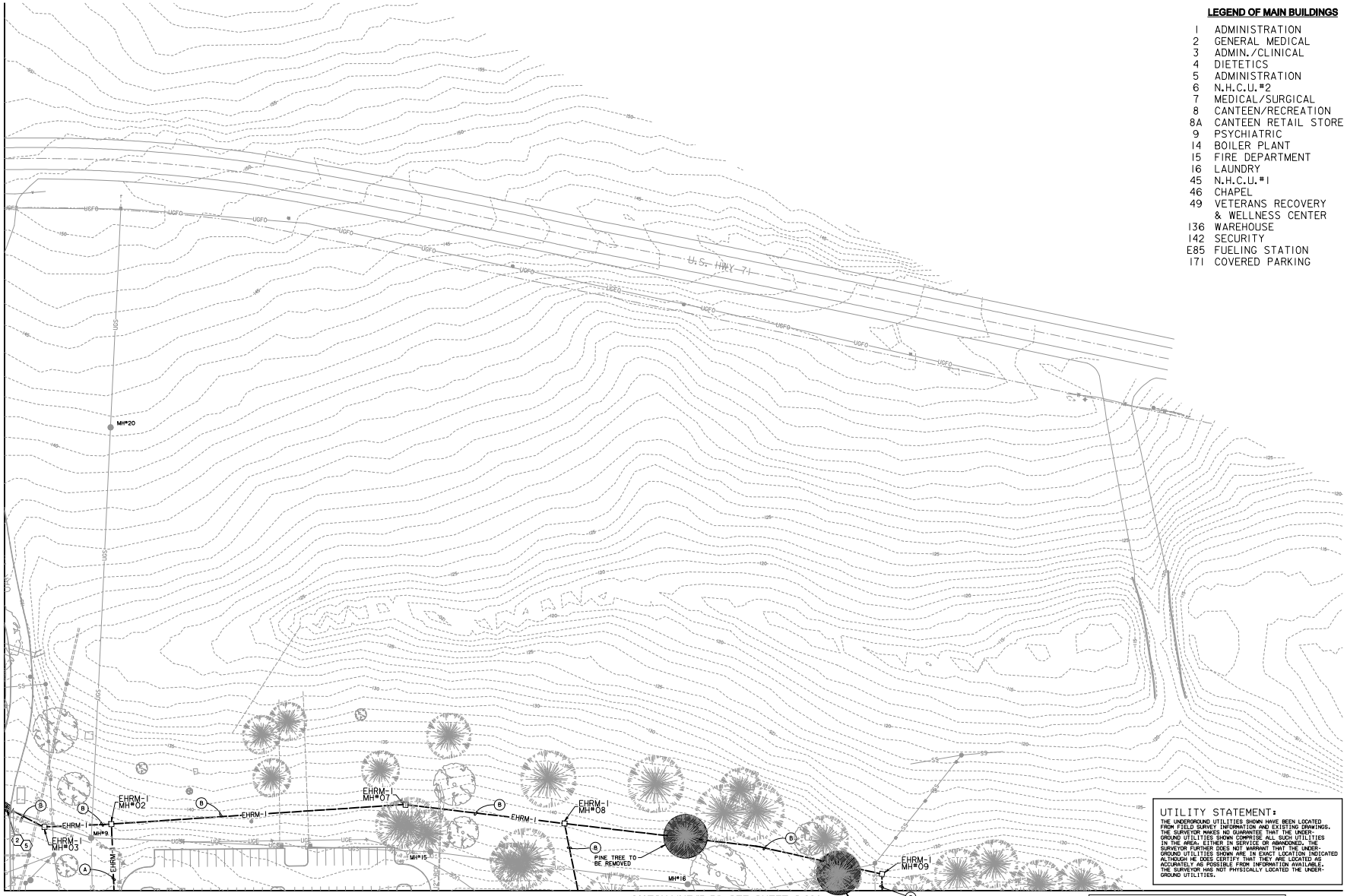

PARTIAL SITE PLAN - NEW EHRM LINES

SCALE: 1" = 40'

LEGEND OF MAIN BUILDINGS

1	ADMINISTRATION
2	GENERAL MEDICAL
3	ADMIN./CLINICAL
4	DIETETICS
5	ADMINISTRATION
6	N.H.C.U.#2
7	MEDICAL/SURGICAL
8	CANTEEN/RECREATION
8A	CANTEEN RETAIL STORE
9	PSYCHIATRIC
14	BOILER PLANT
15	FIRE DEPARTMENT
16	LAUNDRY
45	N.H.C.U.#1
46	CHAPEL
49	VETERANS RECOVERY & WELLNESS CENTER
136	WAREHOUSE
142	SECURITY
E85	FUELING STATION
171	COVERED PARKING

UTILITY STATEMENT:

THE UNDERGROUND UTILITIES SHOWN HAVE BEEN LOCATED FROM FIELD SURVEY INFORMATION AND EXISTING DRAWINGS. THE SURVEYOR MAKES NO GUARANTEE THAT THE UNDERGROUND UTILITIES SHOWN COMPRISE ALL SUCH UTILITIES IN THE AREA, EITHER IN SERVICE OR ABANDONED. THE SURVEYOR FURTHER DOES NOT WARRANT THAT THE UNDERGROUND UTILITIES SHOWN ARE IN EXACT LOCATION INDICATED ALTHOUGH HE DOES CERTIFY THAT THEY ARE LOCATED AS ACCURATELY AS POSSIBLE FROM INFORMATION AVAILABLE. THE SURVEYOR HAS NOT PHYSICALLY LOCATED THE UNDERGROUND UTILITIES.

THE LOCATION OF EXISTING UNDERGROUND UTILITIES ARE SHOWN ARE APPROX. THE CONTRACTOR SHALL DETERMINE THE EXACT LOCATION OF ALL EXIST. UNDERGROUND UTILITIES BEFORE COMMENCING WORK. THE CONTRACTOR WILL BE FULLY RESPONSIBLE FOR ANY AND ALL DAMAGES WHICH MIGHT OCCASIONED DUE TO HIS FAILURE TO EXACTLY LOCATE AND PRESERVE ANY AND ALL UNDERGROUND UTILITIES.

CALL LOUISIANA ONE CALL - JUST DIAL 811

SHEET NOTES:

1. CONTRACTOR SHALL COORDINATE ALL WORK WITH THE VA HOSPITAL ENGINEERING OFFICE.
2. ALL ASPHALT ROADWAYS AND PARKING AREAS SHALL BE OPEN CUT AND RESTORED TO ORIGINAL CONDITIONS.
3. ALL CONCRETE SIDEWALKS AND SURFACES SHALL BE OPEN CUT AND RESTORED TO ORIGINAL CONDITIONS.

LEGEND:

- UGS — EXISTING EHRM/SIGNAL LINE
- MH# — EXISTING EHRM/SIGNAL MANHOLE
- BUILDINGS IN CONTRACT
- CONTROL POINT
- EHRM-I — NEW EHRM-A LINE
- NEW EHRM MANHOLE
- NEW EHRM HANDHOLE

DUCT BANK LEGEND:

- (A) 6 - 4" CONDUITS
- (B) 4 - 4" CONDUITS

KEY NOTES:

1. CONTRACTOR SHALL SAWCUT EXISTING CONCRETE SIDEWALK AT EXISTING JOINTS, REMOVE, & RECONSTRUCT NEW SIDEWALK AFTER NEW EHRM DUCT BANK IS INSTALLED (MATCH EXISTING SIDEWALK WIDTH, DEPTH & ELEVATIONS.
2. CONTRACTOR SHALL SAWCUT EXISTING CONCRETE ROADWAY OR PARKING PAVEMENT AT EXISTING JOINTS, REMOVE, & RECONSTRUCT NEW PAVEMENT AFTER NEW EHRM DUCT BANK IS INSTALLED (MATCH EXISTING PAVEMENT WIDTH, DEPTH & ELEVATIONS.
3. CONTRACTOR SHALL SAWCUT EXISTING ASPHALT PAVEMENT, REMOVE, & RECONSTRUCT NEW ASPHALT PAVEMENT AFTER NEW EHRM DUCT BANK IS INSTALLED (MATCH EXISTING DEPTH & ELEVATIONS.
4. SAWCUT AND REMOVE BLOCK, WOOD OR CONCRETE HEADWALL. RE-INSTALL BLOCKS OR CONSTRUCT PART OF RETAINING WALL REMOVED. (MATCH EXISTING)
5. SAWCUT CONCRETE CURB AT EXISTING JOINTS, REMOVE AND RECONSTRUCT.
6. REMOVE & RE-INSTALL CHAIN LINK FENCE.
7. OPEN CUT EXISTING AGGREGATE SURFACE & RESTORE TO ORIGINAL CONDITION.
8. CONTRACTOR SHALL BORE OR TUNNEL UNDER EXISTING STRUCTURE TO INSTALL NEW DUCT BANK.
9. OPEN CUT EXISTING LANDSCAPED MATERIAL AND RESTORE TO ORIGINAL CONDITION.
10. REMOVE AND REPLACE DRAINAGE STRUCTURE

KEY PLAN

SCALE: NO SCALE

- SHEET LAYOUT
- AREA OF WORK

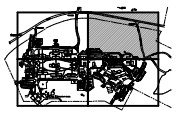

FULLY SPRINKLERED

100% CONSTRUCTION DOCUMENTS

#	Revisions:	Date

CONSULTANTS:

Ballard CLC, Inc.
Architects • Engineers • Surveyors
1009 Bayou Place
Alexandria, LA 71303
Tel. (318) 445-6271 Fax. (318) 448-0257

STATE OF LOUISIANA — A. BRYAN BUTLER, REG. NO. 27015, REGISTERED PROFESSIONAL ENGINEER, CIVIL ENGINEERING
03-24-2026

PROJECT MANAGER

ACS Project Number: 20-398

APOGEE Engineers | Architects

Headquarters:
Apogee Consulting Group, P.A.
1151 Kildaire Farm Road, Suite 120
Cary, North Carolina 27511
www.acg-pa.com 919-858-7420

© COPYRIGHT Apogee Consulting Group, P.A.

Office of Construction and Facilities Management

VA U.S. Department of Veterans Affairs

Drawing Title	PARTIAL SITE PLAN - NEW EHRM LINES
Project Title	ELECTRONIC HEALTH RECORD MODERNIZATION (EHRM)
VA PROJECT NUMBER	502-21-222
Building Number	#
Location	VA ALEXANDRIA HEALTH CARE SYSTEM, 2495 SHREVEPORT HWY, 71N, PINEVILLE, LA, 71360
Approved	
Date	MARCH 24, 2026
Checked	BCLC
Drawn	BCLC
Drawing Number	C-303
Dwg. 11 of 18	

VA FORM 08-6231

MATCH LINE "D-D" SEE SHEET C-303

MATCH LINE "C-C" SEE SHEET C-302

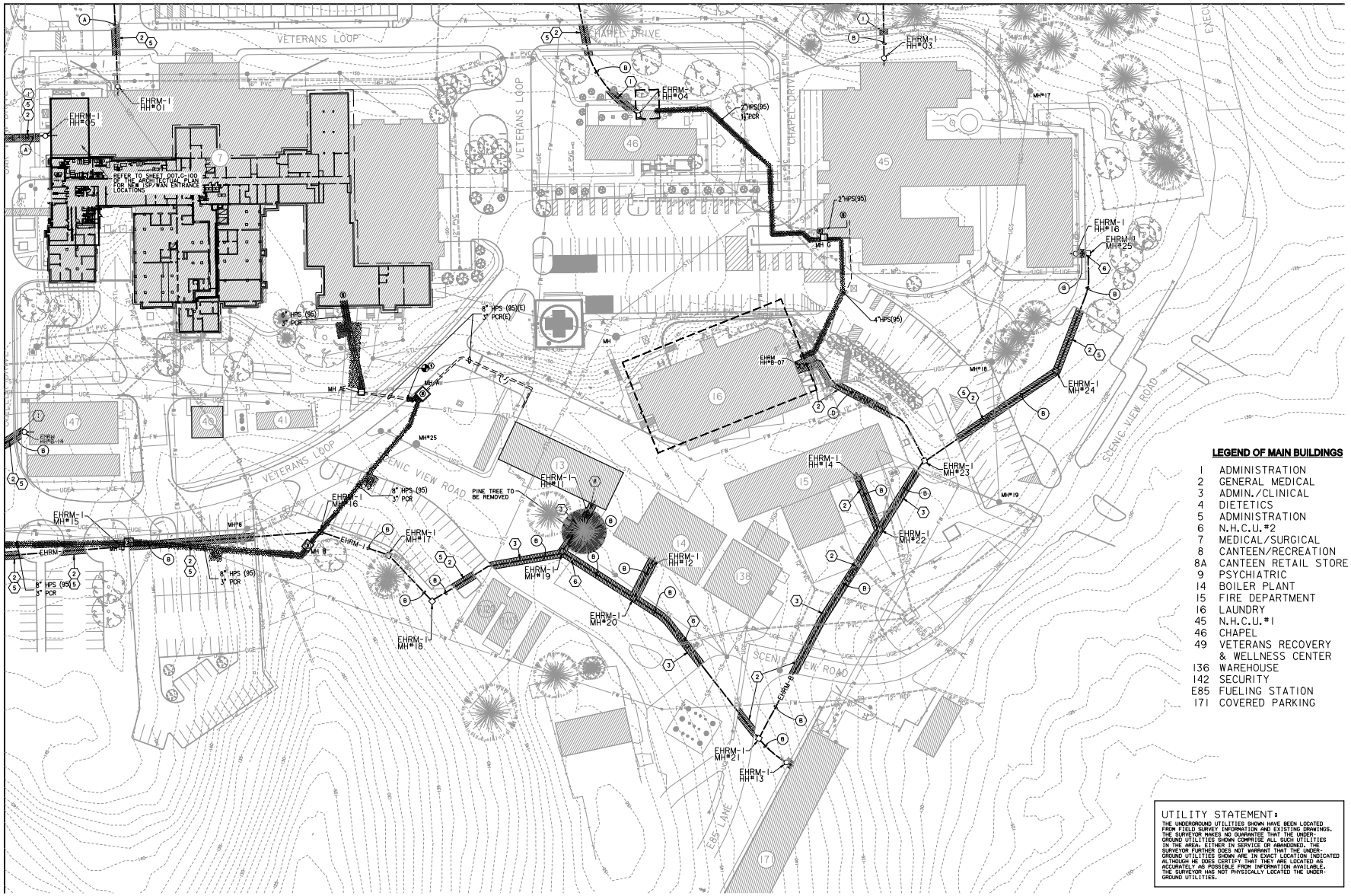

LEGEND OF MAIN BUILDINGS

1	ADMINISTRATION
2	GENERAL MEDICAL
3	ADMIN./CLINICAL
4	DIETETICS
5	ADMINISTRATION
6	N.H.C.U.#2
7	MEDICAL/SURGICAL
8	CANTEEN/RECREATION
8A	CANTEEN RETAIL STORE
9	PSYCHIATRIC
14	BOILER PLANT
15	FIRE DEPARTMENT
16	LAUNDRY
45	N.H.C.U.#1
46	CHAPEL
49	VETERANS RECOVERY & WELLNESS CENTER
136	WAREHOUSE
142	SECURITY
E85	FUELING STATION
171	COVERED PARKING

UTILITY STATEMENT:

THE UNDERGROUND UTILITIES SHOWN HAVE BEEN LOCATED FROM FIELD SURVEY INFORMATION AND EXISTING DRAWINGS. THE SURVEYOR MAKES NO GUARANTEE THAT THE UNDERGROUND UTILITIES SHOWN COMPRISE ALL SUCH UTILITIES IN THE AREA, EITHER IN SERVICE OR ABANDONED. THE SURVEYOR FURTHER DOES NOT WARRANT THAT THE UNDERGROUND UTILITIES SHOWN ARE IN EXACT LOCATION INDICATED ALTHOUGH HE DOES CERTIFY THAT THEY ARE LOCATED AS ACCURATELY AS POSSIBLE FROM INFORMATION AVAILABLE. THE SURVEYOR HAS NOT PHYSICALLY LOCATED THE UNDERGROUND UTILITIES.

SHEET NOTES:

1. CONTRACTOR SHALL COORDINATE ALL WORK WITH THE VA HOSPITAL ENGINEERING OFFICE.
2. ALL ASPHALT ROADWAYS AND PARKING AREAS SHALL BE OPEN CUT AND RESTORED TO ORIGINAL CONDITIONS.
3. ALL CONCRETE SIDEWALKS AND SURFACES SHALL BE OPEN CUT AND RESTORED TO ORIGINAL CONDITIONS.

LEGEND:

- UGS — EXISTING EHRM/SIGNAL LINE
- MH# — EXISTING EHRM/SIGNAL MANHOLE
- BUILDINGS IN CONTRACT
- CONTROL POINT
- EHRM-I — NEW EHRM-A LINE
- NEW EHRM MANHOLE
- NEW EHRM HANDHOLE

DUCT BANK LEGEND:

- (A) 6 - 4" CONDUITS
- (B) 4 - 4" CONDUITS

KEY NOTES:

1. CONTRACTOR SHALL SAWCUT EXISTING CONCRETE SIDEWALK AT EXISTING JOINTS, REMOVE, & RECONSTRUCT NEW SIDEWALK AFTER NEW EHRM DUCT BANK IS INSTALLED (MATCH EXISTING SIDEWALK WIDTH, DEPTH & ELEVATIONS.
2. CONTRACTOR SHALL SAWCUT EXISTING CONCRETE ROADWAY OR PARKING PAVEMENT AT EXISTING JOINTS, REMOVE, & RECONSTRUCT NEW PAVEMENT AFTER NEW EHRM DUCT BANK IS INSTALLED (MATCH EXISTING PAVEMENT WIDTH, DEPTH & ELEVATIONS.
3. CONTRACTOR SHALL SAWCUT EXISTING ASPHALT PAVEMENT, REMOVE, & RECONSTRUCT NEW ASPHALT PAVEMENT AFTER NEW EHRM DUCT BANK IS INSTALLED (MATCH EXISTING DEPTH & ELEVATIONS.
4. SAWCUT AND REMOVE BLOCK, WOOD OR CONCRETE HEADWALL. RE-INSTALL BLOCKS OR CONSTRUCT PART OF RETAINING WALL REMOVED. (MATCH EXISTING)
5. SAWCUT CONCRETE CURB,AT EXISTING JOINTS, REMOVE AND RECONSTRUCT.
6. REMOVE & RE-INSTALL CHAIN LINK FENCE.
7. OPEN CUT EXISTING AGGREGATE SURFACE & RESTORE TO ORIGINAL CONDITION.
8. CONTRACTOR SHALL BORE OR TUNNEL UNDER EXISTING STRUCTURE TO INSTALL NEW DUCT BANK.
9. OPEN CUT EXISTING LANDSCAPED MATERIAL AND RESTORE TO ORIGINAL CONDITION.
10. REMOVE AND REPLACE DRAINAGE STRUCTURE

KEY PLAN

SCALE: NO SCALE

NORTH

SHEET LAYOUT

AREA OF WORK

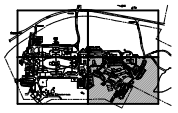

PARTIAL SITE PLAN - NEW EHRM LINES

NORTH

40 20 0 40 80FT

SCALE: 1" = 40'

THE LOCATION OF EXISTING UNDERGROUND UTILITIES ARE SHOWN ARE APPROX. THE CONTRACTOR SHALL DETERMINE THE EXACT LOCATION OF ALL EXIST. UNDERGROUND UTILITIES BEFORE COMMENCING WORK. THE CONTRACTOR WILL BE FULLY RESPONSIBLE FOR ANY AND ALL DAMAGES WHICH MIGHT OCCASIONED DUE TO HIS FAILURE TO EXACTLY LOCATE AND PRESERVE ANY AND ALL UNDERGROUND UTILITIES.

CALL LOUISIANA ONE CALL - JUST DIAL 811

BEFORE YOU DIG, GRADE, OR EXCAVATE YOU MUST CONTACT LOUISIANA ONE CALL AND COMPLY WITH ALL STATE LAWS. A MINIMUM NOTICE OF 48 HOURS (2 WORKING DAYS) IS REQUIRED. NOTICE OF 28 DAYS (4 WEEKS) IS REQUIRED FOR PROJECTS INVOLVING HORIZONTAL DIRECTIONAL DRILLING OR BORING. IT IS THE RESPONSIBILITY OF THE CONTRACTOR TO MARK THE AREA OF PROPOSED WORK WITH WHITE PAINT AND CALL FOR THE LOUISIANA ONE CALL SYSTEM TO DETERMINE THE LOCATION OF UNDERGROUND FACILITIES.

FULLY SPRINKLERED

100% CONSTRUCTION DOCUMENTS

#	Revisions:	Date

CONSULTANTS:

Ballard CLC, Inc.
Architects • Engineers • Surveyors
1009 Bayou Place
Alexandria, LA 71303
Tel. (318) 445-6271 Fax. (318) 448-0257

STATE OF LOUISIANA
A. BRYAN BUTLER
REG. NO. 27015
REGISTERED PROFESSIONAL ENGINEER
CIVIL ENGINEERING
03-24-2026

PROJECT MANAGER

ACS Project Number: 20-398

APOGEE Engineers | Architects

Headquarters:
Apogee Consulting Group, P.A.
1151 Kildaire Farm Road, Suite 120
Cary, North Carolina 27511
www.acg-pa.com 919-858-7420

© COPYRIGHT Apogee Consulting Group, P.A.

Office of Construction and Facilities Management

VA U.S. Department of Veterans Affairs

Drawing Title: PARTIAL SITE PLAN - NEW EHRM LINES

Project Title: ELECTRONIC HEALTH RECORD MODERNIZATION (EHRM)

VA PROJECT NUMBER: 502-21-222

Building Number: #

Location: VA ALEXANDRIA HEALTH CARE SYSTEM, 2495 SHREVEPORT HWY, 71N, PINEVILLE, LA, 71360

Approved

Date	Checked	Drawn
MARCH 24, 2026	BCLC	BCLC

Drawing Number: C-304

Dwg. 12 of 18

File Path: 4/1/2026 9:28:05 AM

VA FORM 08-6231

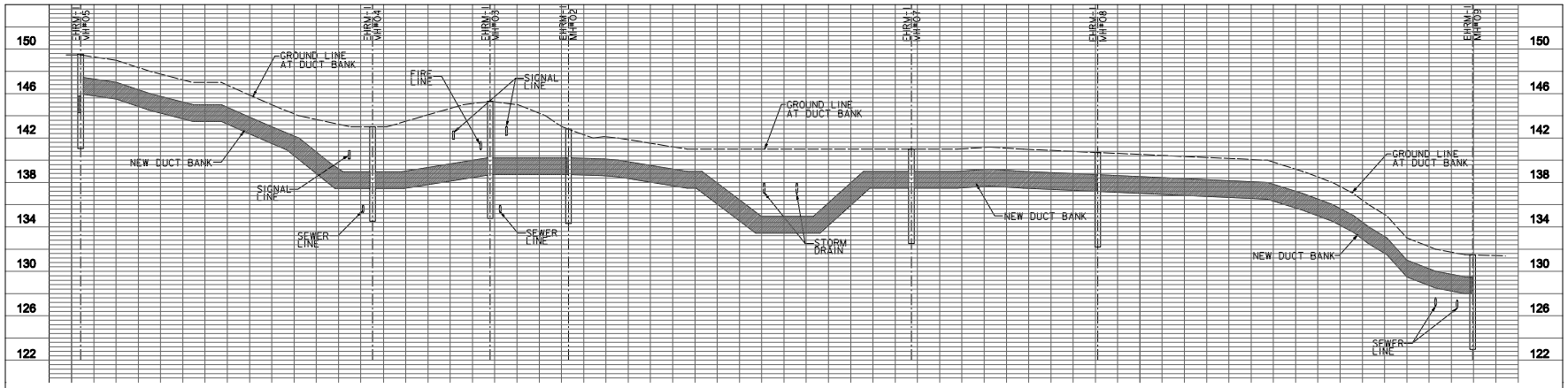

DB LINE A-1

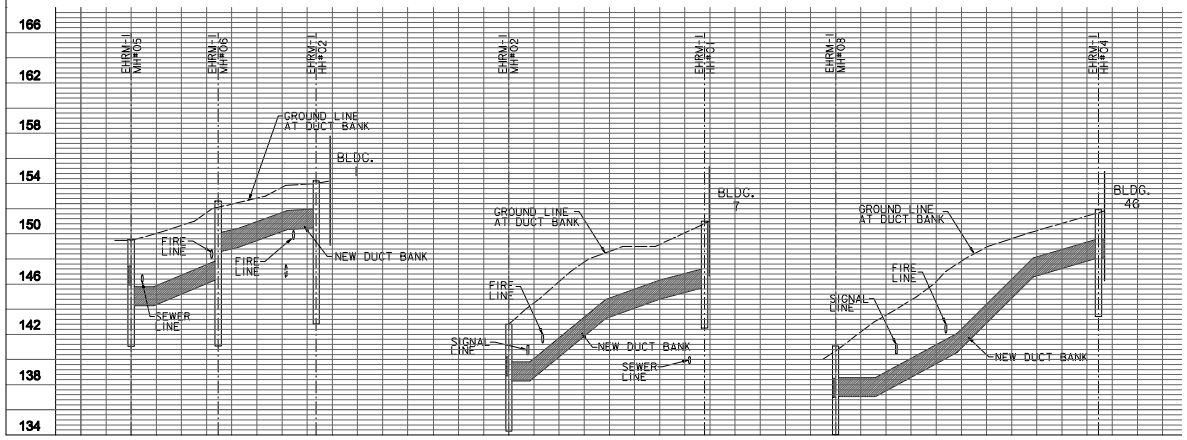

DB LINE A-2

DB LINE A-3

DB LINE A-4

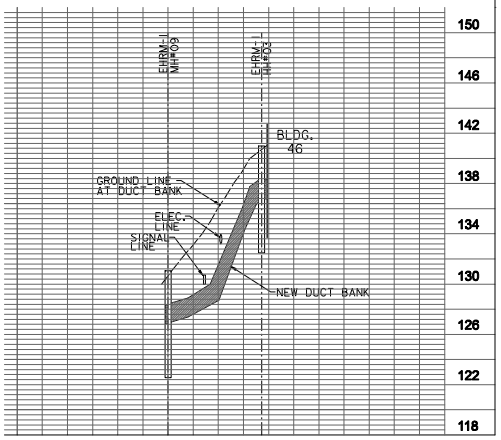

DB LINE A-5

SHEET NOTES:

1. CONTRACTOR SHALL COORDINATE ALL WORK WITH THE VA HOSPITAL ENGINEERING OFFICE.
2. ALL ASPHALT ROADWAYS AND PARKING AREAS SHALL BE OPEN CUT AND RESTORED TO ORIGINAL CONDITIONS.
3. ALL CONCRETE SIDEWALKS AND SURFACES SHALL BE OPEN CUT AND RESTORED TO ORIGINAL CONDITIONS.

LEGEND:

- UGS — EXISTING EHRM/SIGNAL LINE
- MH# — EXISTING EHRM/SIGNAL MANHOLE
- BUILDINGS IN CONTRACT
- CONTROL POINT
- EHRM-I — NEW EHRM-A LINE
- NEW EHRM MANHOLE
- NEW EHRM HANDHOLE

DUCT BANK LEGEND:

- (A) 6 - 4" CONDUITS
- (B) 4 - 4" CONDUITS

KEY PLAN

SCALE: NO SCALE

NORTH

- SHEET LAYOUT
- AREA OF WORK

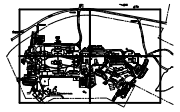

FULLY SPRINKLERED

100% CONSTRUCTION DOCUMENTS

DUCT BANK PROFILES - NEW EHRM LINES

40 20 0 40 80FT
HORIZ. SCALE: 1" = 40'
4 2 0 4 8FT
VERT. SCALE: 1" = 4'

NOTE:

AS-BUILT DRAWINGS, SURVEYS AND EXTENSIVE FIELD INVESTIGATION WERE USED TO PRODUCE THESE PLANS. THE CONTRACTOR IS RESPONSIBLE FOR INVESTIGATING ALL ROUTES PRIOR TO CONSTRUCTION OF ANY NEW CONDUIT BANKS. THE CONTRACTOR MUST USE ALL MEANS NECESSARY INCLUDING SUE, POTHOLING AND AIR OR HYDRO EXCAVAITON TO IDENTIFY ANY CONFLICTS/OBSTRUCTIONS. IF ANY ARE DISCOVERED, THE CONTRACTOR WILL PROVIDE PROPOSED ADJUSTMENTS TO AVOID THESE CONFLICTS/OBSTRUCTIONS. ALL PROPOSED ADJUSTMENTS WILL REQUIRE ENGINEER AND VA APPROVAL PRIOR TO CONSTRUCTION.

UTILITY STATEMENT:

THE UNDERGROUND UTILITIES SHOWN HAVE BEEN LOCATED FROM FIELD SURVEY INFORMATION AND EXISTING DRAWINGS. THE SURVEYOR MAKES NO GUARANTEE THAT THE UNDERGROUND UTILITIES SHOWN COMPRISE ALL SUCH UTILITIES IN THE AREA, EITHER IN SERVICE OR ABANDONED. THE SURVEYOR FURTHER DOES NOT WARRANT THAT THE UNDERGROUND UTILITIES SHOWN ARE IN EXACT LOCATION INDICATED ALTHOUGH HE DOES CERTIFY THAT THEY ARE LOCATED AS ACCURATELY AS POSSIBLE FROM INFORMATION AVAILABLE. THE SURVEYOR HAS NOT PHYSICALLY LOCATED THE UNDERGROUND UTILITIES.

THE LOCATION OF EXISTING UNDERGROUND UTILITIES ARE SHOWN ARE APPROX. THE CONTRACTOR SHALL DETERMINE THE EXACT LOCATION OF ALL EXIST. UNDERGROUND UTILITIES BEFORE COMMENCING WORK. THE CONTRACTOR WILL BE FULLY RESPONSIBLE FOR ANY AND ALL DAMAGES WHICH MIGHT OCCASIONED DUE TO HIS FAILURE TO EXACTLY LOCATE AND PRESERVE ANY AND ALL UNDERGROUND UTILITIES.

CALL LOUISIANA ONE CALL - JUST DIAL 811

#	Revisions:	Date

CONSULTANTS:

Ballard CLC, Inc.
Architects • Engineers • Surveyors
1009 Bayou Place
Alexandria, LA 71303
Tel. (318) 445-6271 Fax. (318) 448-0257

STATE OF LOUISIANA — L. BRYAN BUTLER — REG. NO. 31315 — REGISTERED PROFESSIONAL ENGINEER IN CIVIL ENGINEERING
03-24-2026

PROJECT MANAGER

ACS Project Number 20-398

APOGEE
Engineers | Architects
© COPYRIGHT Apogee Consulting Group, P.A.

Headquarters:
Apogee Consulting Group, P.A.
1151 Kildaire Farm Road, Suite 120
Cary, North Carolina 27511
www.acg-pa.com 919-858-7420

Office of Construction and Facilities Management

VA U.S. Department of Veterans Affairs

Drawing Title: DUCT BANK PROFILES - NEW EHRM LINES

Location: VA ALEXANDRIA HEALTH CARE SYSTEM, 2495 SHREVEPORT HWY, 71N, PINEVILLE, LA, 71360

Project Title: ELECTRONIC HEALTH RECORD MODERNIZATION (EHRM)

VA PROJECT NUMBER: 502-21-222

Building Number: #

Approved

Date	Checked	Drawn
MARCH 24, 2026	BCLC	BCLC

Drawing Number: C-400

Dwg. 13 of 18

File Path: 4/10/2026 9:26:05 AM

VA FORM 08-6231

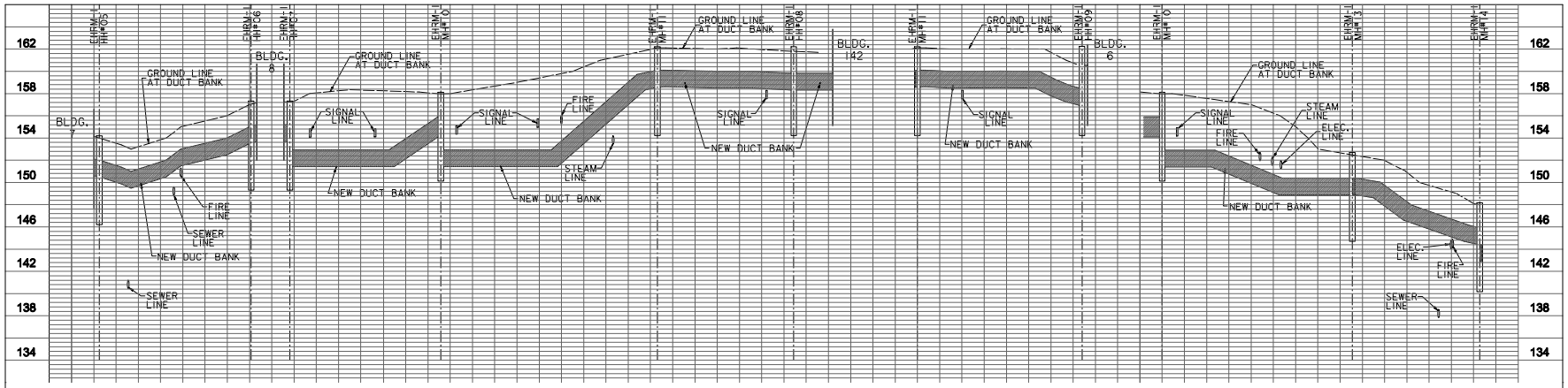

DB LINE B-1 DB LINE B-2 DB LINE B-3 DB LINE B-4

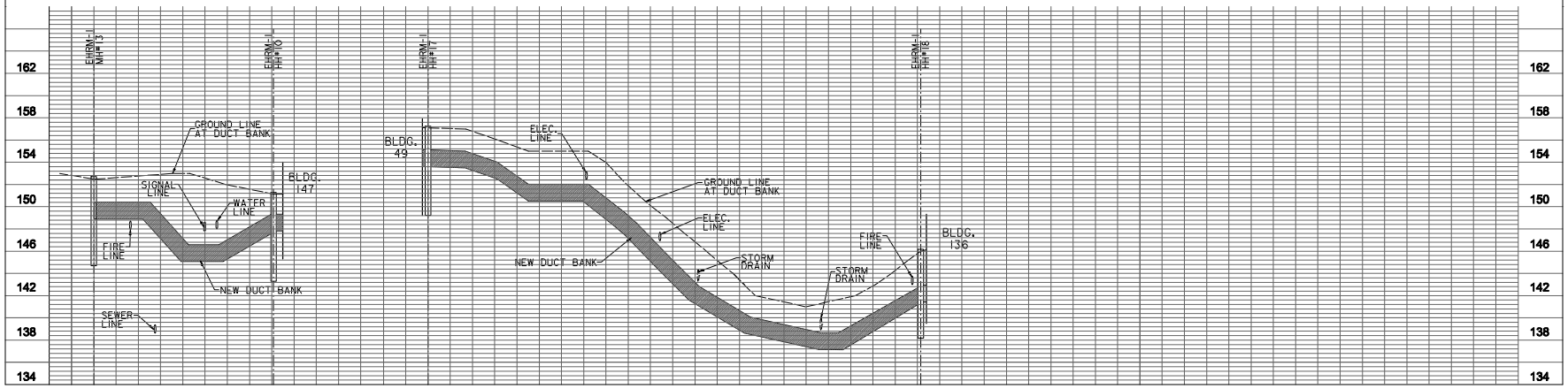

DB LINE B-5 DB LINE C-1

SHEET NOTES:

1. CONTRACTOR SHALL COORDINATE ALL WORK WITH THE VA HOSPITAL ENGINEERING OFFICE.
2. ALL ASPHALT ROADWAYS AND PARKING AREAS SHALL BE OPEN CUT AND RESTORED TO ORIGINAL CONDITIONS.
3. ALL CONCRETE SIDEWALKS AND SURFACES SHALL BE OPEN CUT AND RESTORED TO ORIGINAL CONDITIONS.

LEGEND:

- UGS — EXISTING EHRM/SIGNAL LINE
- MH# — EXISTING EHRM/SIGNAL MANHOLE
- BUILDINGS IN CONTRACT
- CONTROL POINT
- EHRM-I — NEW EHRM-A LINE
- NEW EHRM MANHOLE
- NEW EHRM HANDHOLE

DUCT BANK LEGEND:

- (A) 6 - 4" CONDUITS
- (B) 4 - 4" CONDUITS

KEY PLAN

SCALE: NO SCALE

NORTH

- SHEET LAYOUT
- AREA OF WORK

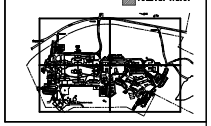

DUCT BANK PROFILES - NEW EHRM LINES

40 20 0 40 80FT
HORIZ. SCALE: 1" = 40'
4 2 0 4 8FT
VERT. SCALE: 1" = 4'

NOTE:

AS-BUILT DRAWINGS, SURVEYS AND EXTENSIVE FIELD INVESTIGATION WERE USED TO PRODUCE THESE PLANS. THE CONTRACTOR IS RESPONSIBLE FOR INVESTIGATING ALL ROUTES PRIOR TO CONSTRUCTION OF ANY NEW CONDUIT BANKS. THE CONTRACTOR MUST USE ALL MEANS NECESSARY INCLUDING SUE, POTHOLING AND AIR OR HYDRO EXCAVAITON TO IDENTIFY ANY CONFLICTS/OBSTRUCTIONS. IF ANY ARE DISCOVERED, THE CONTRACTOR WILL PROVIDE PROPOSED ADJUSTMENTS TO AVOID THESE CONFLICTS/OBSTRUCTIONS. ALL PROPOSED ADJUSTMENTS WILL REQUIRE ENGINEER AND VA APPROVAL PRIOR TO CONSTRUCTION.

UTILITY STATEMENT:

THE UNDERGROUND UTILITIES SHOWN HAVE BEEN LOCATED FROM FIELD SURVEY INFORMATION AND EXISTING DRAWINGS. THE SURVEYOR MAKES NO GUARANTEE THAT THE UNDER-GROUND UTILITIES SHOWN COMPRISE ALL SUCH UTILITIES IN THE AREA, EITHER IN SERVICE OR ABANDONED. THE SURVEYOR FURTHER DOES NOT WARRANT THAT THE UNDER-GROUND UTILITIES SHOWN ARE IN EXACT LOCATION INDICATED ALTHOUGH HE DOES CERTIFY THAT THEY ARE LOCATED AS ACCURATELY AS POSSIBLE FROM INFORMATION AVAILABLE. THE SURVEYOR HAS NOT PHYSICALLY LOCATED THE UNDER-GROUND UTILITIES.

THE LOCATION OF EXISTING UNDERGROUND UTILITIES ARE SHOWN ARE APPROX. THE CONTRACTOR SHALL DETERMINE THE EXACT LOCATION OF ALL EXIST. UNDERGROUND UTILITIES BEFORE COMMENCING WORK. THE CONTRACTOR WILL BE FULLY RESPONSIBLE FOR ANY AND ALL DAMAGES WHICH MIGHT OCCASIONED DUE TO HIS FAILURE TO EXACTLY LOCATE AND PRESERVE ANY AND ALL UNDERGROUND UTILITIES.

CALL LOUISIANA ONE CALL - JUST DIAL 811

FULLY SPRINKLERED

100% CONSTRUCTION DOCUMENTS

#	Revisions:	Date

CONSULTANTS:

Ballard CLC, Inc.
Architects • Engineers • Surveyors
1009 Bayou Place
Alexandria, LA 71303
Tel. (318) 445-4371 Fax. (318) 448-0257

STATE OF LOUISIANA
L. BRYAN BUTLER
REG. NO. 31315
REGISTERED PROFESSIONAL ENGINEER IN CIVIL ENGINEERING
03-24-2026

PROJECT MANAGER

ACS Project Number 20-398

APOGEE
Engineers | Architects
© COPYRIGHT Apogee Consulting Group, P.A.

Headquarters:
Apogee Consulting Group, P.A.
1151 Kildaire Farm Road, Suite 120
Cary, North Carolina 27511
www.acg-pa.com 919-858-7420

Office of Construction and Facilities Management

VA U.S. Department of Veterans Affairs

Drawing Title: DUCT BANK PROFILES - NEW EHRM LINES

Location: VA ALEXANDRIA HEALTH CARE SYSTEM
2495 SHREVEPORT HWY, 71N
PINEVILLE, LA, 71360

Project Title: ELECTRONIC HEALTH RECORD MODERNIZATION (EHRM)

VA PROJECT NUMBER: 502-21-222

Building Number: #

Approved

Date	Checked	Drawn
MARCH 24, 2026	BCLC	BCLC

Drawing Number: C-401

Dwg. 14 of 18

File Path: 4/10/2026 9:26:05 AM

VA FORM 08-6231

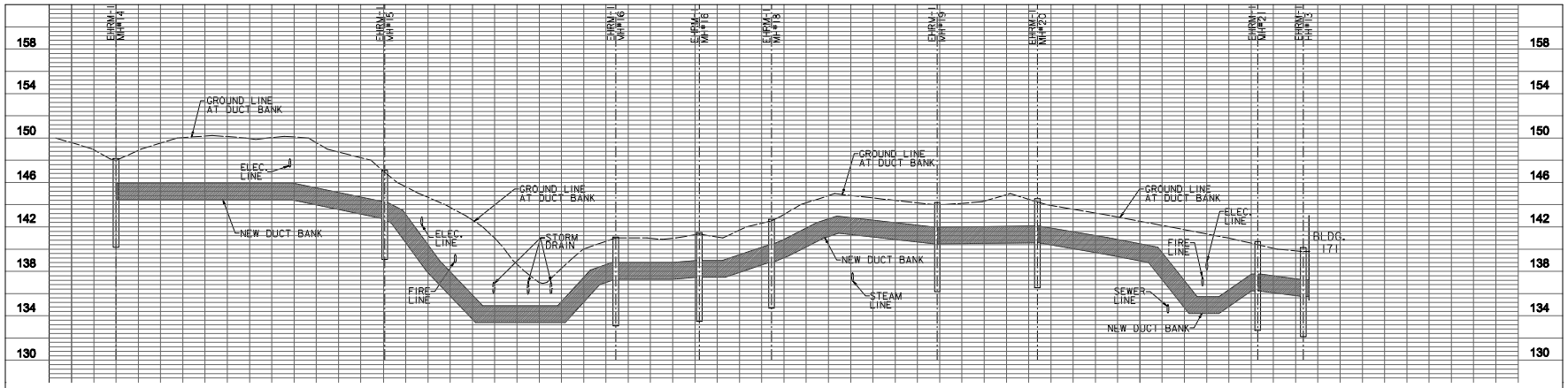

DB LINE B-6

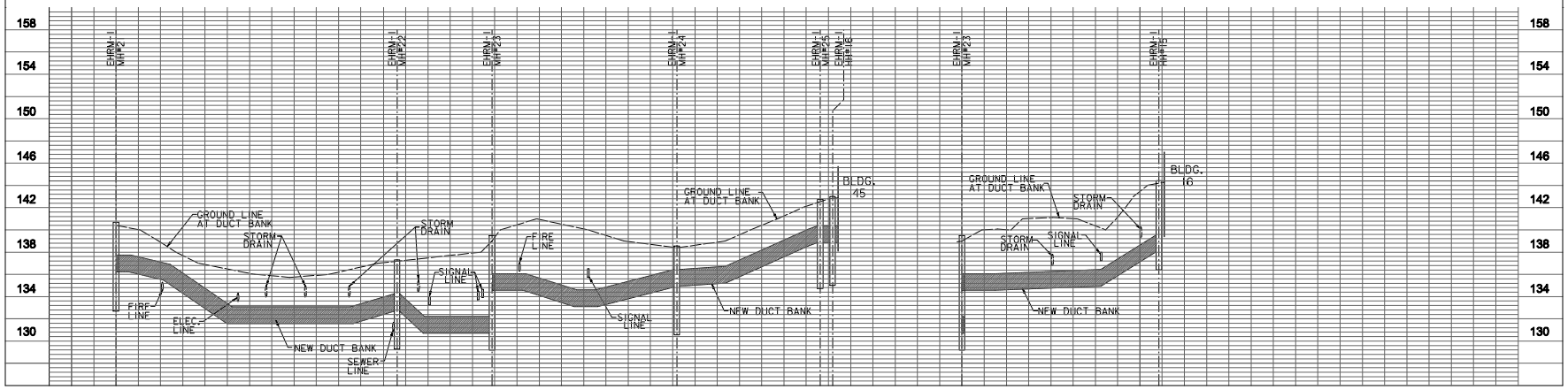

DB LINE B-7

DB LINE B-8

SHEET NOTES:

1. CONTRACTOR SHALL COORDINATE ALL WORK WITH THE VA HOSPITAL ENGINEERING OFFICE.
2. ALL ASPHALT ROADWAYS AND PARKING AREAS SHALL BE OPEN CUT AND RESTORED TO ORIGINAL CONDITIONS.
3. ALL CONCRETE SIDEWALKS AND SURFACES SHALL BE OPEN CUT AND RESTORED TO ORIGINAL CONDITIONS.

LEGEND:

- UGS — EXISTING EHRM/SIGNAL LINE
- MH* — EXISTING EHRM/SIGNAL MANHOLE
- BUILDINGS IN CONTRACT
- CONTROL POINT
- EHRM-1 — NEW EHRM-A LINE
- NEW EHRM MANHOLE
- NEW EHRM HANDHOLE

DUCT BANK LEGEND:

- (A) 6 - 4" CONDUITS
- (B) 4 - 4" CONDUITS

KEY PLAN

SCALE: NO SCALE

NORTH

- SHEET LAYOUT
- AREA OF WORK

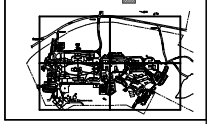

FULLY SPRINKLERED

100% CONSTRUCTION DOCUMENTS

DUCT BANK PROFILES - NEW EHRM LINES

40 20 0 40 80FT
HORIZ. SCALE: 1" = 40'
4 2 0 4 8FT
VERT. SCALE: 1" = 4'

NOTE:

AS-BUILT DRAWINGS, SURVEYS AND EXTENSIVE FIELD INVESTIGATION WERE USED TO PRODUCE THESE PLANS. THE CONTRACTOR IS RESPONSIBLE FOR INVESTIGATING ALL ROUTES PRIOR TO CONSTRUCTION OF ANY NEW CONDUIT BANKS. THE CONTRACTOR MUST USE ALL MEANS NECESSARY INCLUDING SUE, POTHOLING AND AIR OR HYDRO EXCAVAITON TO IDENTIFY ANY CONFLICTS/OBSTRUCTIONS. IF ANY ARE DISCOVERED, THE CONTRACTOR WILL PROVIDE PROPOSED ADJUSTMENTS TO AVOID THESE CONFLICTS/OBSTRUCTIONS. ALL PROPOSED ADJUSTMENTS WILL REQUIRE ENGINEER AND VA APPROVAL PRIOR TO CONSTRUCTION.

UTILITY STATEMENT:

THE UNDERGROUND UTILITIES SHOWN HAVE BEEN LOCATED FROM FIELD SURVEY INFORMATION AND EXISTING DRAWINGS. THE SURVEYOR MAKES NO GUARANTEE THAT THE UNDER-GROUND UTILITIES SHOWN COMPRISE ALL SUCH UTILITIES IN THE AREA, EITHER IN SERVICE OR ABANDONED. THE SURVEYOR FURTHER DOES NOT WARRANT THAT THE UNDER-GROUND UTILITIES SHOWN ARE IN EXACT LOCATION INDICATED ALTHOUGH HE DOES CERTIFY THAT THEY ARE LOCATED AS ACCURATELY AS POSSIBLE FROM INFORMATION AVAILABLE. THE SURVEYOR HAS NOT PHYSICALLY LOCATED THE UNDER-GROUND UTILITIES.

THE LOCATION OF EXISTING UNDERGROUND UTILITIES ARE SHOWN ARE APPROX. THE CONTRACTOR SHALL DETERMINE THE EXACT LOCATION OF ALL EXIST. UNDERGROUND UTILITIES BEFORE COMMENCING WORK. THE CONTRACTOR WILL BE FULLY RESPONSIBLE FOR ANY AND ALL DAMAGES WHICH MIGHT OCCASIONED DUE TO HIS FAILURE TO EXACTLY LOCATE AND PRESERVE ANY AND ALL UNDERGROUND UTILITIES.

CALL LOUISIANA ONE CALL - JUST DIAL 811

#	Revisions:	Date

CONSULTANTS:

Ballard CLC, Inc.
Architects • Engineers • Surveyors
1009 Bayou Place
Alexandria, LA 71303
Tel. (318) 445-4271 Fax. (318) 448-0257

STATE OF LOUISIANA — L. BRYAN BUTLER — REG. NO. 31315 — REGISTERED PROFESSIONAL ENGINEER IN CIVIL ENGINEERING
03-24-2026

PROJECT MANAGER

ACS Project Number 20-398

APOGEE Engineers | Architects
Headquarters:
Apogee Consulting Group, P.A.
1151 Kildaire Farm Road, Suite 120
Cary, North Carolina 27511
www.acg-pa.com 919-858-7420
© COPYRIGHT Apogee Consulting Group, P.A.

Office of Construction and Facilities Management
VA U.S. Department of Veterans Affairs

Drawing Title: DUCT BANK PROFILES - NEW EHRM LINES

Location: VA ALEXANDRIA HEALTH CARE SYSTEM, 2495 SHREVEPORT HWY, 71N, PINEVILLE, LA, 71360

Project Title: ELECTRONIC HEALTH RECORD MODERNIZATION (EHRM)

VA PROJECT NUMBER: 502-21-222

Building Number: #

Approved

Date	Checked	Drawn
MARCH 24, 2026	BCLC	BCLC

Drawing Number: C-402

Dwg. 15 of 18

File Path: 4/10/2026 9:26:02 AM

VA FORM 08-6231

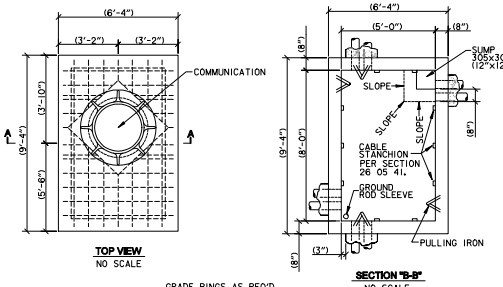

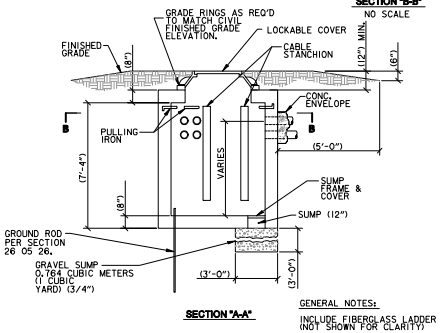

GENERAL NOTES:

INCLUDE FIBERGLASS LADDER (NOT SHOWN FOR CLARITY)

1 COMMUNICATION MANHOLE DETAILS
NO SCALE

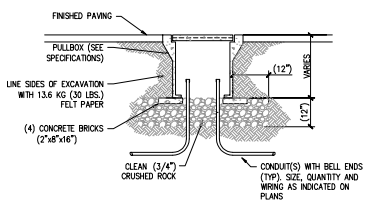

2 UNDERGROUND CONCRETE PULLBOX PAVED AREAS DETAIL
NO SCALE

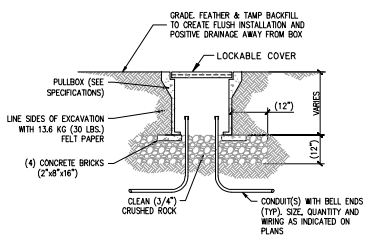

3 UNDERGROUND CONCRETE PULLBOX TURF AREAS DETAIL
NO SCALE

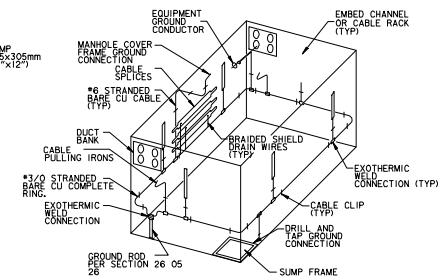

4 MANHOLE GROUNDING DETAIL
NO SCALE

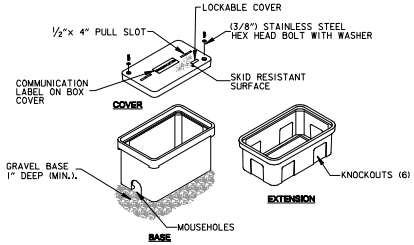

5 TYPICAL HANDHOLE PULLBOX DETAIL
NO SCALE

HANDHOLE NOTES:

1. PROVIDE STANDARD HANDHOLE. COVER COLOR SHALL MEET STD. SPECIFICATIONS.
2. PROVIDE (1") X (3/8") BELL PULL SLOT FOR EACH HANDHOLE.
3. COVER, RING AND BOX SHALL BE MADE OF SAME MATERIAL.
4. PROVIDE IMPRINTED LOGO (COMMUNICATION).
5. PULLBOX COVER SHALL HAVE PROVISIONS TO BE LOCKED.

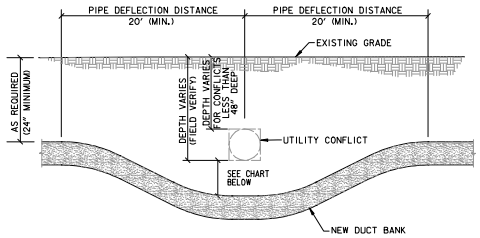

6 DUCT BANK CONFLICT DETAIL
NO SCALE

NOTE:
DEFLECT DISTANCE MAY VERY IN DISTANCE PENDING DEPTH AND/OR SIZE OF UTILITY CONFLICT

CLEARANCE CHART (MIN.)		
UTILITY TYPE	HORIZ.	VERTICAL
WATER	10' 6' (MIN.)	18"(MIN.)
SEWER	10' 6' (MIN.)	18"(MIN.)
SEWER FORCE MAIN	10' 6' (MIN.)	18"(MIN.)
CHILLED WATER	6' (MIN.)	18"(MIN.)
STORM SEWER / DRAIN	5' (MIN.)	18"(MIN.)
DUCT BANK / PIPED UTILITY	3' (MIN.)	24" 18"(MIN.)

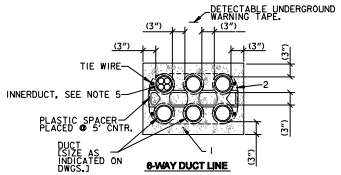

6-WAY DUCT LINE

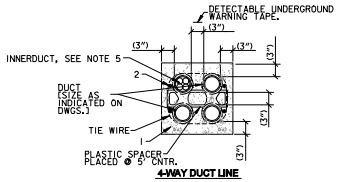

4-WAY DUCT LINE

GENERAL NOTES:

1. CONCRETE SHALL BE 4000 P.S.I. @ 28 DAYS, OR AS SPECIFIED.
2. PROVIDE #4 REINFORCING RODS ON TOP AND BOTTOM OF DUCTS WHEN CROSSING OR PLACED IN ROADWAYS.
3. MINIMUM COVER TO TOP OF ENVELOPE SHALL BE (24") OR AS OTHERWISE SPECIFIED IN SECTION 26 05 41.
4. PROVIDE MINIMUM (3") SPACE BETWEEN TELECOMMUNICATION DUCTS. INCREASE SIZE AS REQUIRED.
5. MAXCELL INNERDUCT QUANTITY AND SIZE AS INDICATED ON PLANS.

7 DUCT BANK DETAILS
NO SCALE

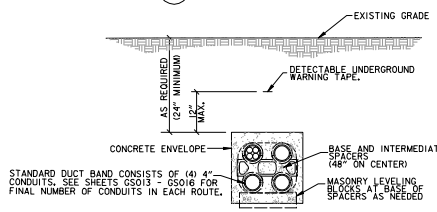

8 DUCT BANK STANDARD DETAIL
NO SCALE

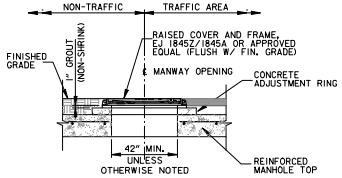

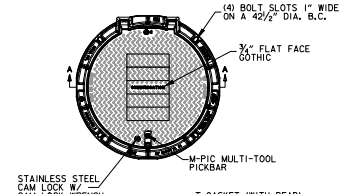

COVER SECTION A-A

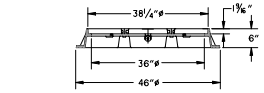

FRAME SECTION A-A

10 ERGO XL Assembly FRAME & COVER DETAIL
NO SCALE

NOTE:

A. WARNING TAPE SHALL BE IMPRINTED WITH THE WORDS "WARNING - TELECOMMUNICATIONS CABLE BELOW" AT NO MORE THAN 48" INTERVALS. TAPE SHALL HAVE MINIMUM THICKNESS OF 0.004" AND SHALL HAVE MINIMUM STRENGTH OF 1750 PSI. TAPE SHALL HAVE INTEGRAL MEANS OF DETECTION BY A METAL DETECTOR WHEN THE TAPE IS BURIED 3 FEET DEEP AND SHALL BE MADE OF MATERIALS RESISTANT TO DEGRADATION CAUSED BY SOIL CONDITIONS.

B. REFER TO TECHNOLOGY SITE PLAN FOR ADDITIONAL INFORMATION INCLUDING INNER DUCT REQUIREMENTS.

C. STANDARD DUCT BANK CONSISTS (4) 4" CONDUITS.

SHEET NOTES:

1. CONTRACTOR SHALL COORDINATE ALL WORK WITH THE VA HOSPITAL ENGINEERING OFFICE.
2. ALL ASPHALT ROADWAYS AND PARKING AREAS SHALL BE OPEN CUT AND RESTORED TO ORIGINAL CONDITIONS.
3. ALL CONCRETE SIDEWALKS AND SURFACES SHALL BE OPEN CUT AND RESTORED TO ORIGINAL CONDITIONS.

LEGEND:

- UGS — EXISTING EHRM/SIGNAL LINE
- MH* — EXISTING EHRM/SIGNAL MANHOLE
- BUILDINGS IN CONTRACT
- CONTROL POINT
- EHRM-1 — NEW EHRM-A LINE
- NEW EHRM MANHOLE
- NEW EHRM HANDHOLE

DUCT BANK LEGEND:

- (A) 6 - 4" CONDUITS
- (B) 4 - 4" CONDUITS

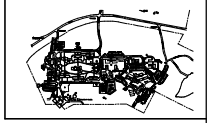

FULLY SPRINKLERED

100% CONSTRUCTION DOCUMENTS

#	Revisions:	Date

CONSULTANTS:

Ballard CLC, Inc.
Architects • Engineers • Surveyors
1009 Bayou Place
Alexandria, LA 71303
Tel. (318) 445-4271 Fax. (318) 448-0257

STATE OF LOUISIANA A. BRYAN BUTLER REG. NO. 27015 REGISTERED PROFESSIONAL ENGINEER CIVIL ENGINEERING
03-24-2026

PROJECT MANAGER

ACS Project Number 20-398

APOGEE Engineers | Architects
Headquarters: Apogee Consulting Group, P.A.
1151 Kildaire Farm Road, Suite 120
Cary, North Carolina 27511
www.acg-pa.com 919-858-7420
© COPYRIGHT Apogee Consulting Group, P.A.

Office of Construction and Facilities Management
VA U.S. Department of Veterans Affairs

Drawing Title: EHRM MANHOLE, DUCT BANK, & PULL BOX DETAILS

Project Title: ELECTRONIC HEALTH RECORD MODERNIZATION (EHRM)

VA PROJECT NUMBER: 502-21-222

Building Number: #

Location: VA ALEXANDRIA HEALTH CARE SYSTEM, 2495 SHREVEPORT HWY, 71N, PINEVILLE, LA, 71360

Approved

Date: MARCH 24, 2026 | Checked: BCLC | Drawn: BCLC

Drawing Number: C-500

Dwg. 16 of 18

File Path

4/10/2026 9:28:03 AM

VA FORM 08-6231