0 1 5 Kilometers
0 1 5 Miles
North

Skyline Drive lies within Shenandoah National Park and all park regulations apply.

Cedar Creek and Belle Grove National Historical Park

Front Royal (North) Entrance to Winchester 24 miles

Front Royal (North) Entrance to Washington, D.C. 72 miles

STRASBURG

FRONT ROYAL

Front Royal (North) Entrance Station 712ft

1390ft Shenandoah Valley Overlook

Dickey Ridge Visitor Center 1940ft

2085ft Signal Knob Overlook

Dickey Hill

2085ft Gooney Run Overlook

Low Gap 1790ft

Compton Gap 2415ft

Jenkins Gap Overlook 2355ft

Hogwallow Flats Overlook 2665ft

Bentonville

Browntown

Gimlet Ridge

North Marshall 3368ft

The Peak 3000ft

2655ft Gravel Springs Gap

Gimlet Ridge Overlook

Range View Overlook 2810ft

Hogback Mtn 3474ft

3385ft Hogback Overlook

Massies Corner

Thornton Gap to Washington, D.C. 80 miles

Mathews Arm
See detail map at right
2750ft

Elkwallow
See detail map at right
2445ft

WASHINGTON

GEORGE WASHINGTON NATIONAL FOREST

SHENANDOAH NATIONAL PARK

Jeremys Run Overlook 2410ft

Beahms Gap Parking 2485ft

Thornton Gap Entrance Station 2304ft

SPERRYVILLE

Three Sisters 2085ft

Pass Mountain Overlook 2460ft

Tunnel clearance 12'8"

Tunnel Parking Overlook 2840ft

Marys Rock

Hazel Mtn Overlook 2770ft

Meadow Spring Parking 2510ft

Park Headquarters

LURAY

Hazel Mtn 2880ft

Jewell Hollow Overlook 3320ft

Pinnacles 3350ft

Pinnacles Overlook 3320ft

3100ft Stony Man Overlook

Hughes River Gap 3100ft

3215ft Little Stony Man Parking

4011ft Stony Man

Hemlock Springs Overlook 3380ft

Pinnacle Peak 3401ft

3680ft Highest point on Drive

Skyland
See detail map at right
3710ft

Thorofare Mtn Overlook 3595ft

Whiteoak Canyon Parking 3510ft

Limberlost Parking

3360ft Timber Hollow Overlook

Bettys Rock

3550ft Crescent Rock Overlook

3365ft Hawksbill Gap Parking

Old Rag Mtn 3268ft

New Market
Thornton Gap to Harrisonburg 42 miles

STANLEY

4051ft Hawksbill
Highest peak in park

Old Rag Overlook

3150ft Spitler Knoll Overlook

Upper Hawksbill Parking 3630ft

Spitler Hill

3140ft Franklin Cliffs Overlook

3070ft Fishers Gap Overlook

Big Meadows

Byrd Visitor Center
See detail map at right
3535ft

Dark Hollow Falls

Dark Hollow Falls Parking 3490ft

Tanners Ridge Overlook 3465ft

Syria

3230ft Milam Gap Parking

Doubletop Mountain

3250ft Naked Creek Overlook

Rapidan Camp

Banco

Hazeltop 3812ft

Fork Mountain

Jones Mountain

Bootens Gap 3235ft

3235ft The Point Overlook

Grindstone Mountain 2850ft

Bush Mountain 3527ft

3295ft Bearfence Mtn Parking

Bluff Mountain

Bearfence Mountain

SHENANDOAH

Lewis Mountain
See detail map at right
3441ft

MADISON

Green Mountain 2149ft

3125ft The Oaks Overlook

Kirtley Mountain 2593ft

Piney Mountain 1975ft

Wolftown

Huckleberry Mountain 2158ft

ELKTON

South River Overlook 2950ft

South River

Saddleback Mountain 3375ft

Swift Run Gap Entrance Station 2365ft

Hightop Mountain Parking 2637ft

2710ft Swift Run Overlook

Hightop 3587ft

STANARDSVILLE

McGaheysville

2620ft Smith Roach Gap

Bacon Hollow Overlook 2450ft

2490ft Eaton Hollow Overlook

Powell Gap 2295ft

Rocky Mount 2740ft

Swift Run Gap to Harrisonburg 21 miles

Simmons Gap 2255ft

Flattop Mtn 3320ft

Ruckersville

2770ft Two Mile Run Overlook

Brown Mtn

Rocky Mtn

Loft Mtn Overlook 2450ft

Pinefield Gap 2530ft

2840ft Brown Mtn Overlook

Ivy Creek Overlook 2885ft

Swift Run Gap to Fredericksburg 75 miles

2860ft Rockytop Overlook

Brokenback Mtn 1750ft

Loft Mtn Wayside

Loft Mountain

County Line Mountain 1980ft

Port Republic

2860ft Big Run Overlook

2870ft Doyles River Overlook

Loft Mountain
See detail map at right
3366ft

2595ft Browns Gap Parking

GROTTOES

Dundo

2790ft Jones Run Parking

2520ft Blackrock Summit Parking

Trayfoot Mtn 3374ft

Blackrock

2330ft Blackrock Gap

Trayfoot Mtn Overlook 2575ft

Pasture Fence Mtn 2880ft

2730ft Riprap Trail Parking

2920ft Riprap Overlook

Moormans River Overlook 2975ft

2980ft Wildcat Ridge Parking Area

2975ft Crimora Lake Overlook

Turk Gap Parking 2610ft

Turk Mountain 2981ft

Bucks Elbow Mtn 2787ft

2195ft Sawmill Run Overlook

Jarman Gap 2175ft

CROZET

CHARLOTTESVILLE

Rockfish Gap to Richmond 91 miles

2485ft Calf Mtn Overlook

Beagle Gap 2532ft

2455ft McCormick Gap Overlook

WAYNESBORO

McCormick Gap 2434ft

Scott Mtn 2760ft

Rockfish Gap to Staunton 18 miles

Rockfish Gap (South) Entrance Station 1900ft

Blue Ridge Parkway

Mathews Arm/Elkwallow

Skyland

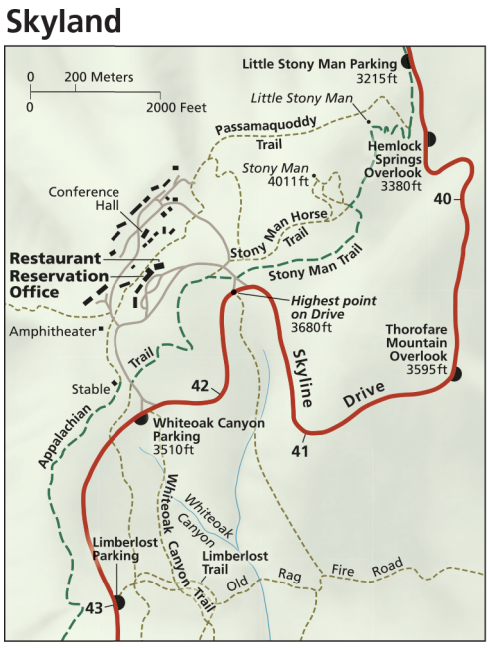

Big Meadows

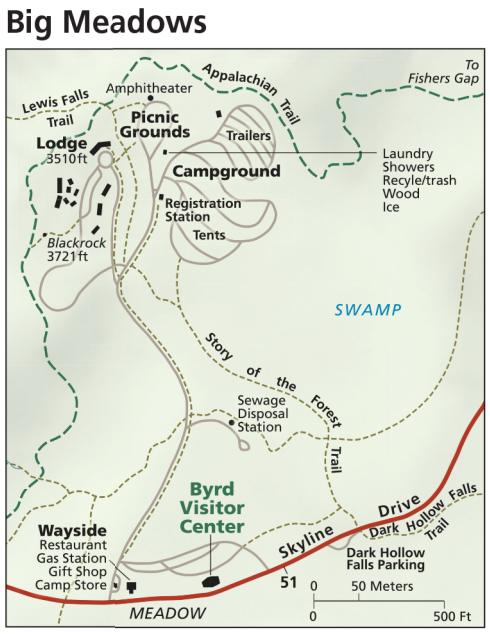

Lewis Mountain

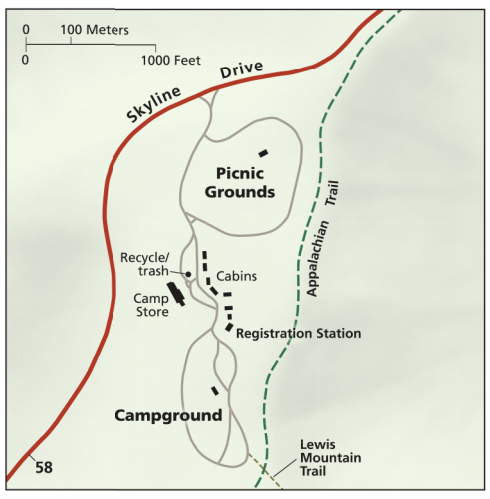

Loft Mountain