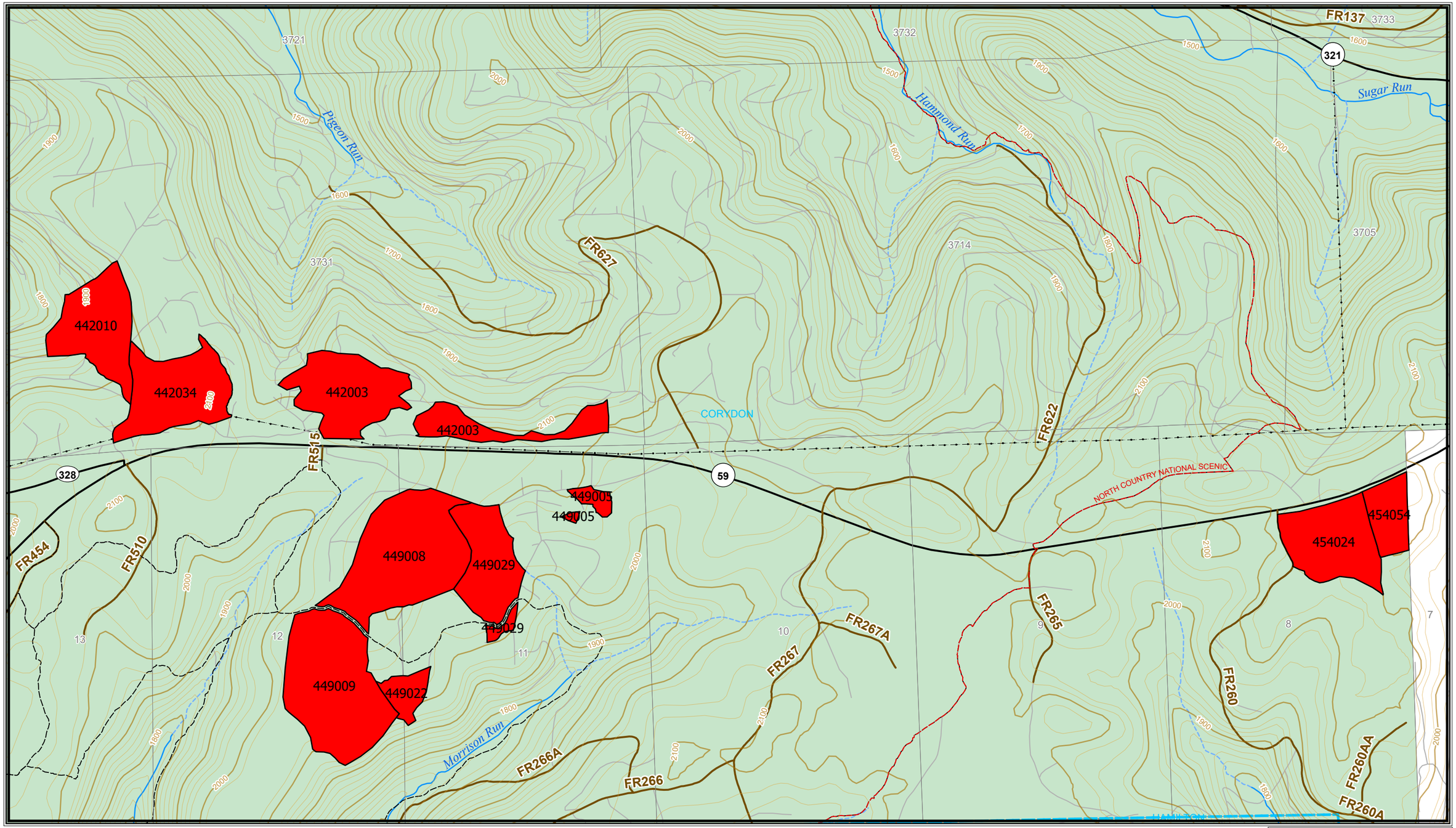

2026 RGS AGREEMENT - MASTICATION

Allegheny National Forest

1:16,000

RGS_Mastication2026
Township
Municipal Road
Forest Road
Other Road
Decommissioned
Perennial
Intermittent
USDA Forest Service
Non-Federal

NAD 1983 UTM 17N

The USDA Forest Service makes no warranty, expressed or implied regarding the data displayed on this map, and reserves the right to correct, update, modify, or replace this information without notification.

0 0.3 0.6 Miles

N W E S

Map Author: kwiltsie;
Map Creation Date: 2/13/2026

Allegheny National Forest

Project: T:\FS\NFS\Allegheny\Program\6800InformationMgmt\GIS\Workspace\KWiltsie\2026Reforestation\2026_RGSAgreement_Reforestation.aprx

2026 RGS AGREEMENT - MASTICATION

Allegheny National Forest

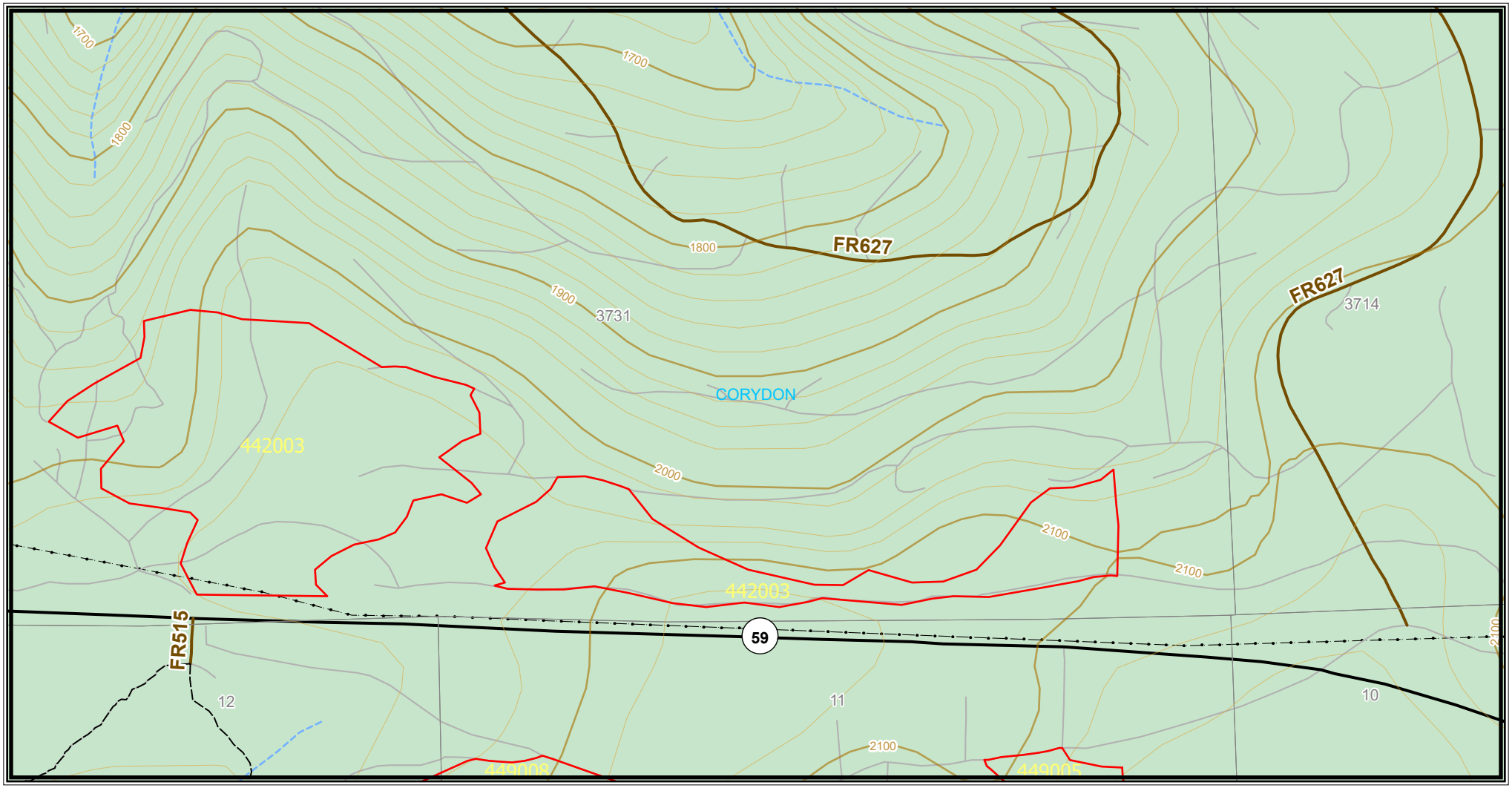

Legend

- RGS_Mastication2026
- Index
- Intermediate
- Township
- Warrant
- Municipal Road
- Forest Road
- Other Road
- Trail
- Powerline
- Intermittent
- USDA Forest Service

1:7,550

0 0.1 0.2 Miles

The USDA Forest Service makes no warranty, expressed or implied regarding the data displayed on this map, and reserves the right to correct, update, modify, or replace this information without notification.

N W E S

NAD 1983 UTM 17N

Map Author: kwiltsie;
Map Creation Date: 2/13/2026

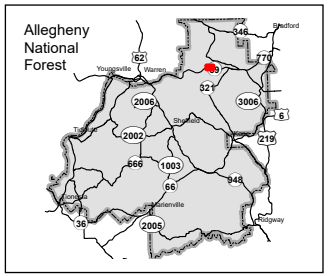

Project: T:\FS\NFS\Allegheny\Program\6800InformationMgmt\GIS\Workspace\KWiltsie\2026Reforestation\2026_RGSAgreement_Reforestation.aprx

2026 RGS AGREEMENT - MASTICATION

Allegheny National Forest

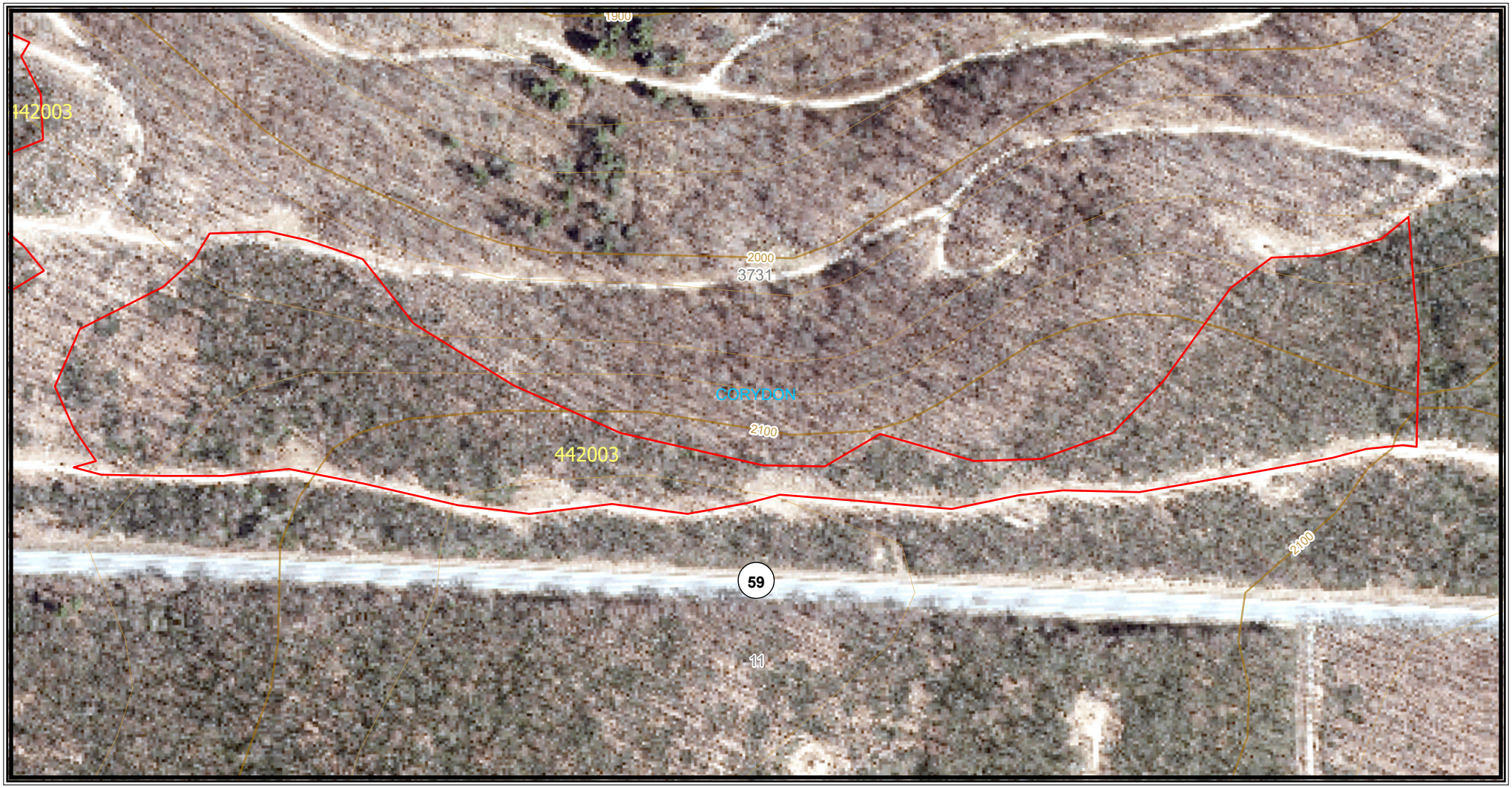

Legend

- RGS_Mastication2026
- Index
- Intermediate
- Township
- Warrant
- Municipal Road
- Other Road
- Powerline
- USDA Forest Service

1:3,500

0 0.05 0.1 Miles

The USDA Forest Service makes no warranty, expressed or implied regarding the data displayed on this map, and reserves the right to correct, update, modify, or replace this information without notification.

N W E S

NAD 1983 UTM 17N

Map Author: kwiltsie;
Map Creation Date: 2/13/2026

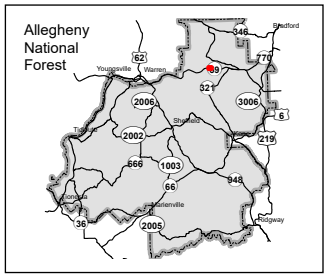

Project: T:\FS\NFS\Allegheny\Program\6800InformationMgmt\GIS\Workspace\KWiltsie\2026Reforestation\2026_RGSAgreement_Reforestation.aprx

2026 RGS AGREEMENT - MASTICATION

Allegheny National Forest

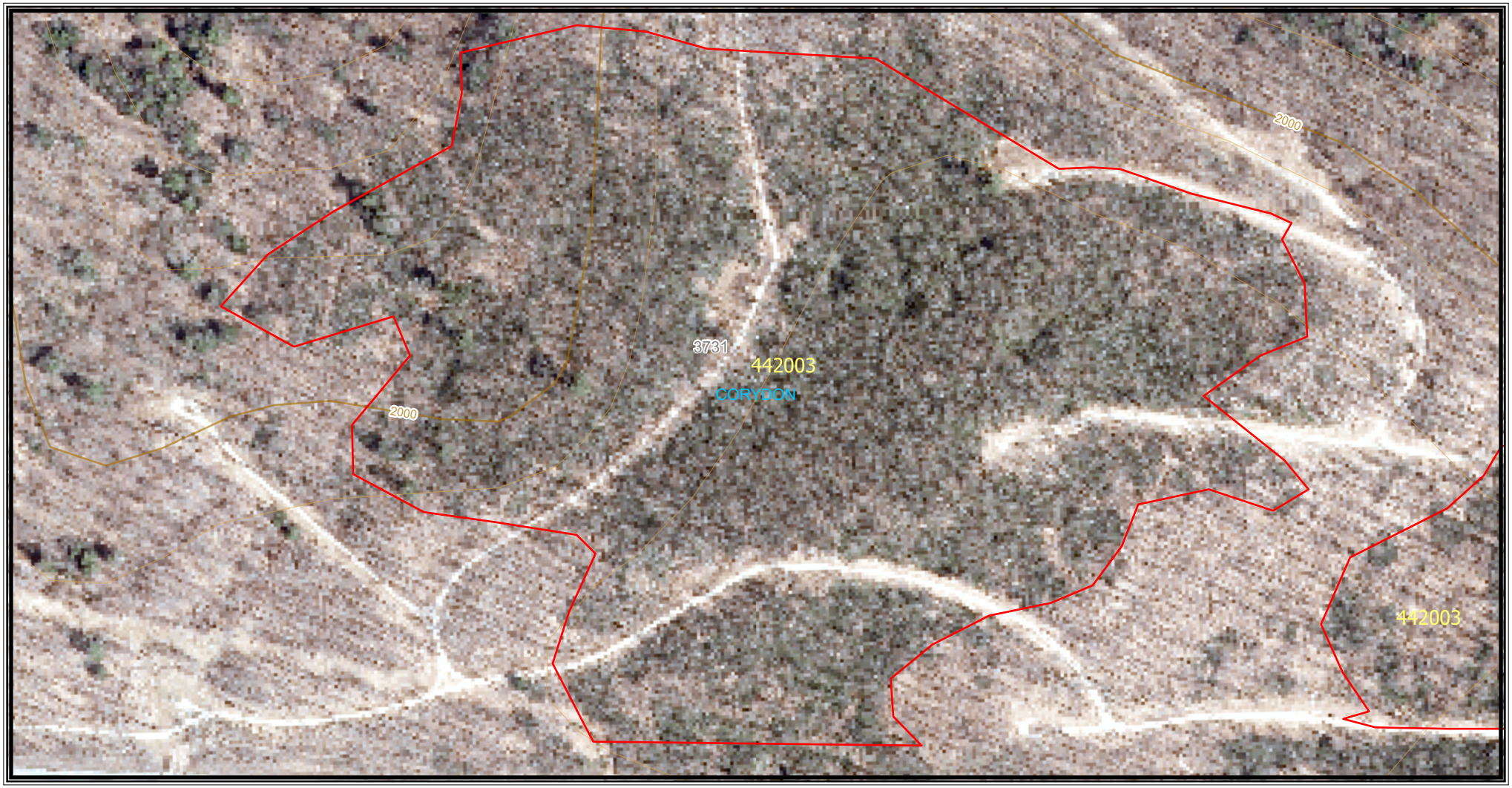

Legend

- RGS_Mastication2026
- Index
- Intermediate
- Township
- Warrant
- Municipal Road
- Other Road
- Powerline
- USDA Forest Service

1:3,000

0 0.04 0.08 Miles

The USDA Forest Service makes no warranty, expressed or implied regarding the data displayed on this map, and reserves the right to correct, update, modify, or replace this information without notification.

N W E S

NAD 1983 UTM 17N

Map Author: kwiltsie;
Map Creation Date: 2/13/2026

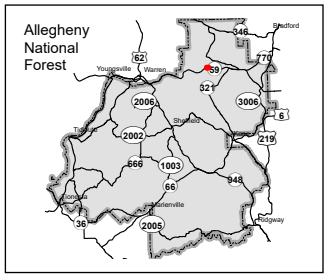

Project: T:\FS\NFS\Allegheny\Program\6800InformationMgmt\GIS\Workspace\KWiltsie\2026Reforestation\2026_RGSAgreement_Reforestation.aprx

2026 RGS Agreement - Mastication

Allegheny National Forest

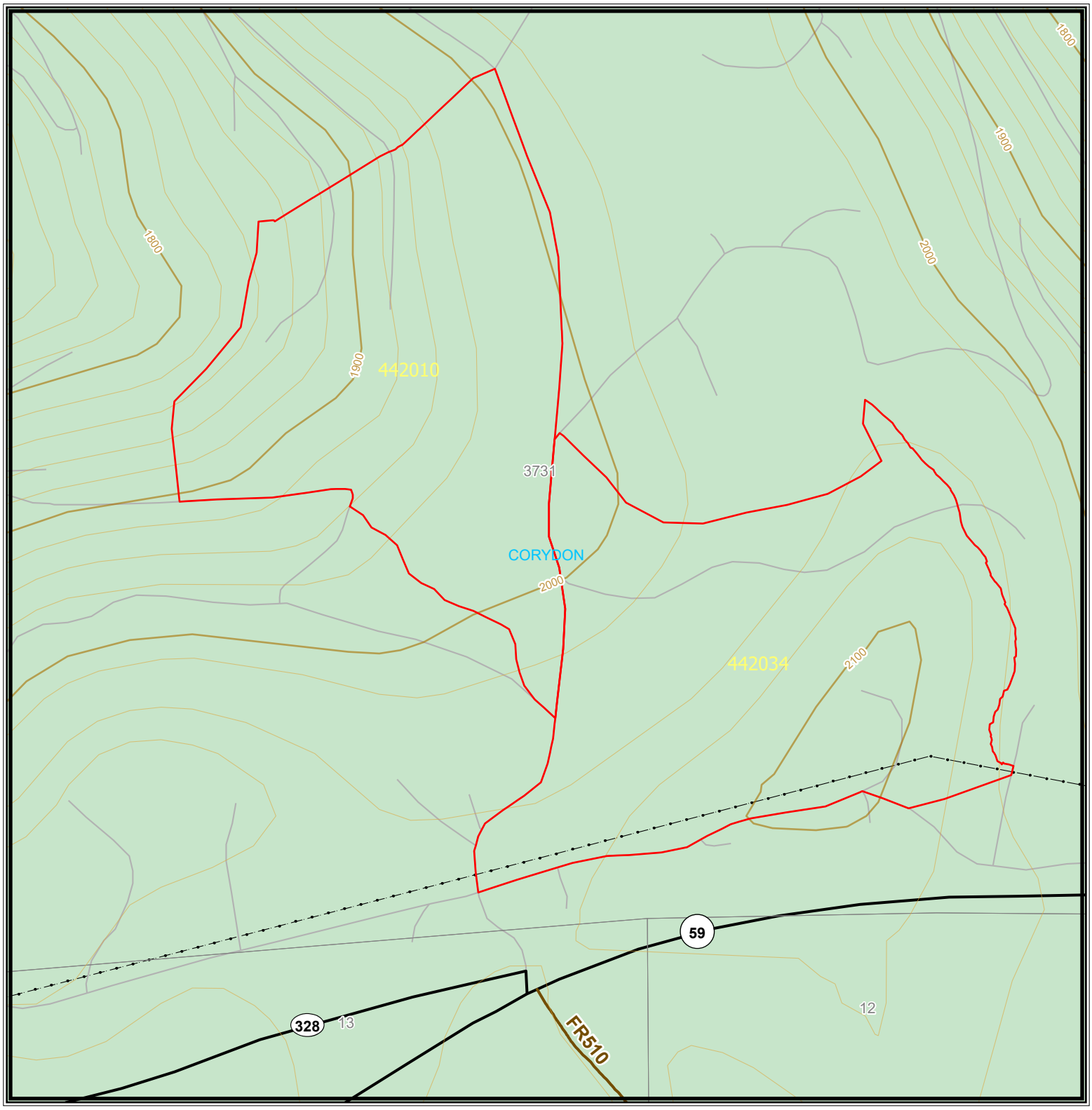

Legend

- Index
- Intermediate
- RGS_Mastication2026
- Township
- Warrant
- Municipal Road
- Forest Road
- Other Road
- Powerline
- USDA Forest Service

N W E S

1:5,100

0 0.05 0.1 Miles

NAD 1983 UTM 17N

The USDA Forest Service makes no warranty, expressed or implied regarding the data displayed on this map, and reserves the right to correct, update, modify, or replace this information without notification.

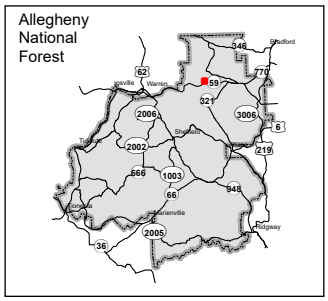

Map Author: kwiltsie;
Map Creation Date: 2/13/2026

MXD: T:\FS\NFS\Allegheny\Program\6800InformationMgmt\GIS\Workspace\KWiltsie\2026Reforestation\2026_RGSAgreement_Reforestation.aprx

2026 RGS Agreement - Mastication

Allegheny National Forest

Legend

- Index
- Intermediate
- RGS_Mastication2026
- Red: Band_1
- Green: Band_2
- Blue: Band_3
- Township
- Warrant
- Other Road
- USDA Forest Service

N W E S

1:3,264

0 0.03 0.06 Miles

NAD 1983 UTM 17N

The USDA Forest Service makes no warranty, expressed or implied regarding the data displayed on this map, and reserves the right to correct, update, modify, or replace this information without notification.

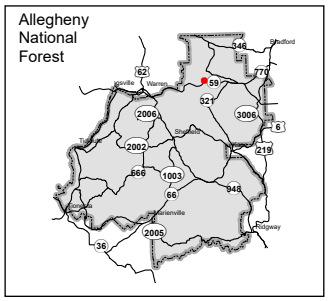

Map Author: kwiltsie;
Map Creation Date: 2/13/2026

MXD: T:\FS\NFS\Allegheny\Program\6800InformationMgmt\GIS\Workspace\KWiltsie\2026Reforestation\2026_RGSAgreement_Reforestation.aprx

2026 RGS Agreement - Mastication

Allegheny National Forest

Legend

- Index
- Intermediate
- RGS_Mastication2026
- Red: Band_1
- Green: Band_2
- Blue: Band_3
- Township
- Warrant
- Municipal Road
- Forest Road
- Other Road
- Powerline
- USDA Forest Service

N W E S

1:3,264

0 0.03 0.06 Miles

NAD 1983 UTM 17N

The USDA Forest Service makes no warranty, expressed or implied regarding the data displayed on this map, and reserves the right to correct, update, modify, or replace this information without notification.

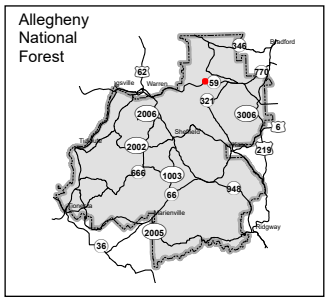

Map Author: kwiltsie;
Map Creation Date: 2/13/2026

MXD: T:\FS\NFS\Allegheny\Program\6800InformationMgmt\GIS\Workspace\KWiltsie\2026Reforestation\2026_RGSAgreement_Reforestation.aprx

2026 RGS AGREEMENT - MASTICATION

Allegheny National Forest

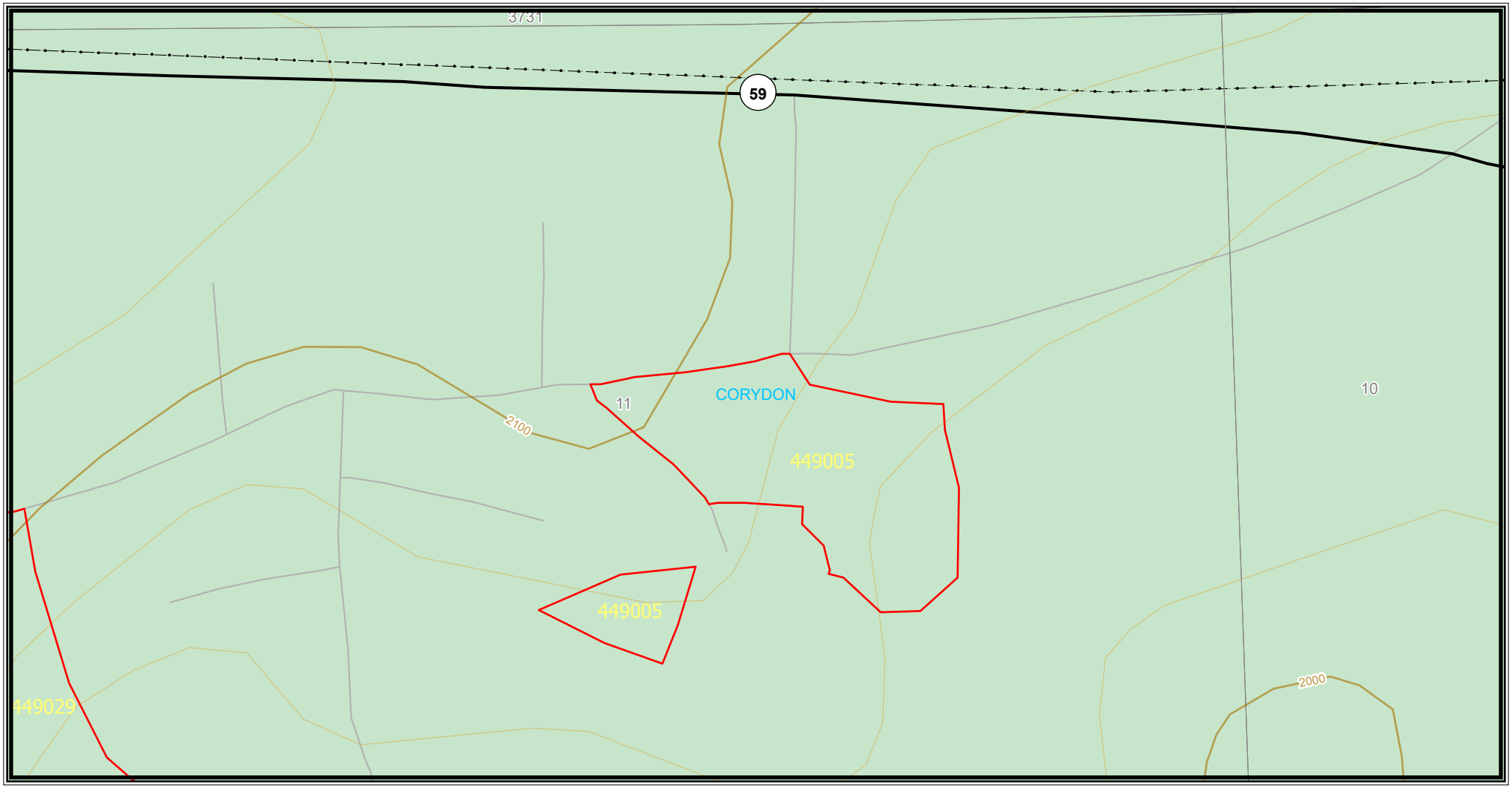

Legend

- RGS_Mastication2026
- Index
- Intermediate
- Township
- Warrant
- Municipal Road
- Other Road
- Powerline
- USDA Forest Service

1:2,949

0 0.04 0.08 Miles

The USDA Forest Service makes no warranty, expressed or implied regarding the data displayed on this map, and reserves the right to correct, update, modify, or replace this information without notification.

N W E S

NAD 1983 UTM 17N

Map Author: kwiltsie;
Map Creation Date: 2/13/2026

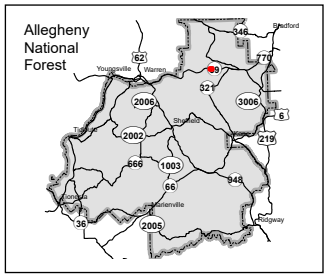

Project: T:\FS\NFS\Allegheny\Program\6800InformationMgmt\GIS\Workspace\KWiltsie\2026Reforestation\2026_RGSAgreement_Reforestation.aprx

2026 RGS AGREEMENT - MASTICATION

Allegheny National Forest

Legend

- RGS_Mastication2026
- Red: Band_1
- Green: Band_2
- Blue: Band_3
- Index
- Intermediate
- Township
- Warrant
- Municipal Road
- Other Road
- Powerline
- USDA Forest Service

1:2,949

0 0.04 0.08 Miles

The USDA Forest Service makes no warranty, expressed or implied regarding the data displayed on this map, and reserves the right to correct, update, modify, or replace this information without notification.

N W E S

NAD 1983 UTM 17N

Map Author: kwiltsie;
Map Creation Date: 2/13/2026

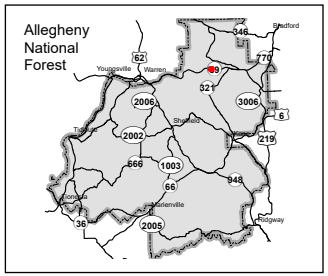

Project: T:\FS\NFS\Allegheny\Program\6800InformationMgmt\GIS\Workspace\KWiltsie\2026Reforestation\2026_RGSAgreement_Reforestation.aprx

2026 RGS Agreement - Mastication

Allegheny National Forest

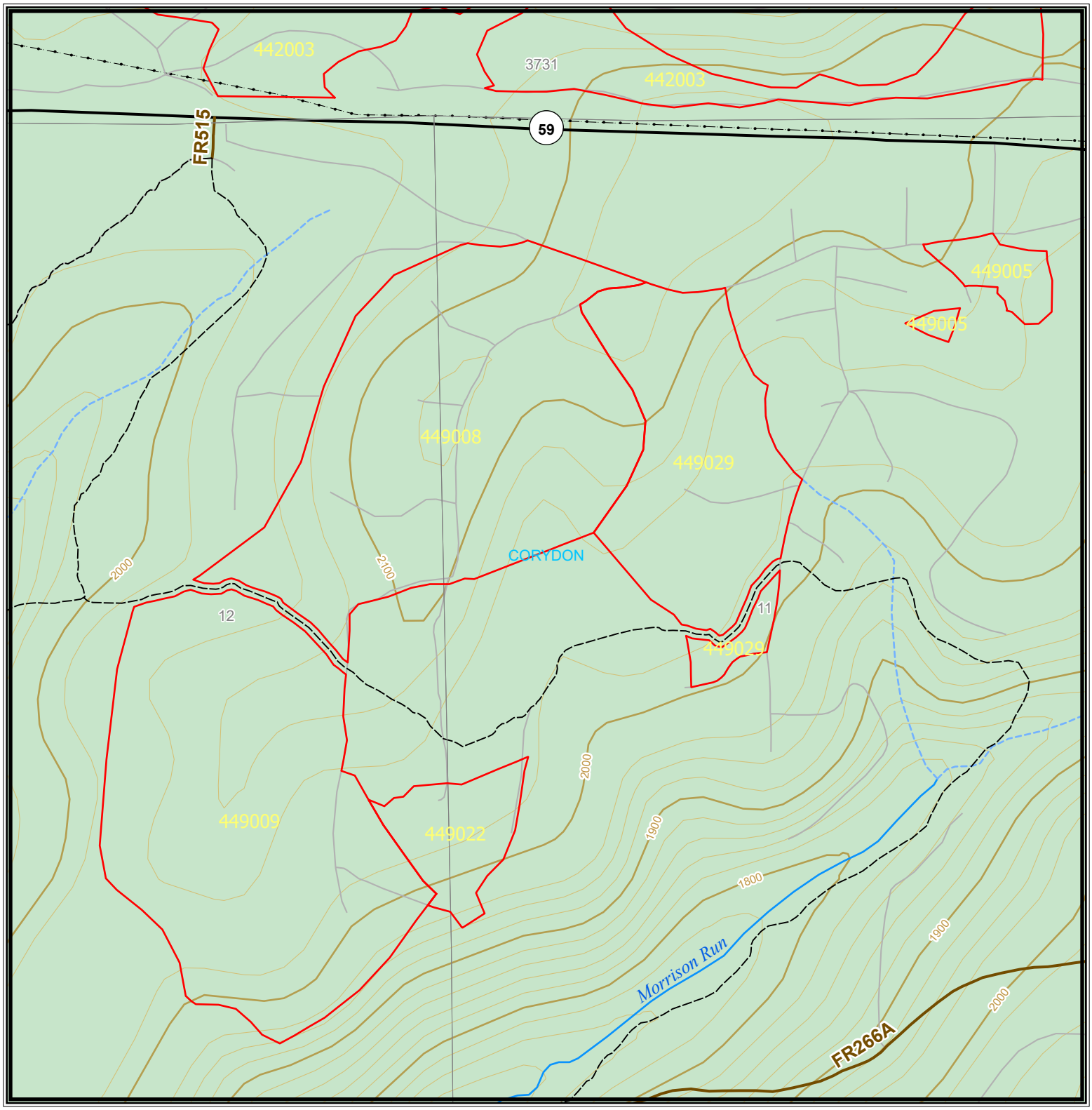

Legend

- Index
- Intermediate
- RGS_Mastication2026
- Township
- Warrant
- Municipal Road
- Forest Road
- Other Road
- Trail
- Powerline
- Perennial
- Intermittent
- USDA Forest Service

N
W E
S

1:7,969

0 0.08 0.16 Miles

NAD 1983 UTM 17N

The USDA Forest Service makes no warranty, expressed or implied regarding the data displayed on this map, and reserves the right to correct, update, modify, or replace this information without notification.

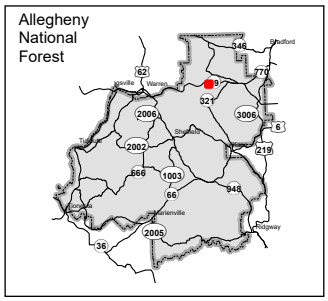

Map Author: kwiltsie;
Map Creation Date: 2/13/2026

MXD: T:\FS\NFS\Allegheny\Program\6800InformationMgmt\GIS\Workspace\KWiltsie\2026Reforestation\2026_RGSAgreement_Reforestation.aprx

2026 RGS Agreement - Mastication

Allegheny National Forest

Legend

- Index
- Intermediate
- RGS_Mastication2026
- Red: Band_1
- Green: Band_2
- Blue: Band_3
- Township
- Warrant
- Other Road
- Trail
- Intermittent
- USDA Forest Service

N
W E
S

1:3,500

0 0.04 0.07 Miles

NAD 1983 UTM 17N

The USDA Forest Service makes no warranty, expressed or implied regarding the data displayed on this map, and reserves the right to correct, update, modify, or replace this information without notification.

Allegheny National Forest

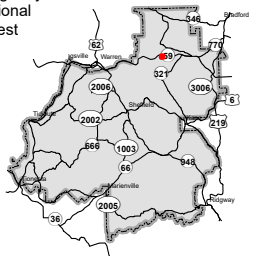

Map Author: kwiltsie;
Map Creation Date: 2/13/2026

MXD: T:\FS\NFS\Allegheny\Program\6800InformationMgmt\GIS\Workspace\KWiltsie\2026Reforestation\2026_RGSAgreement_Reforestation.aprx

2026 RGS Agreement - Mastication

Allegheny National Forest

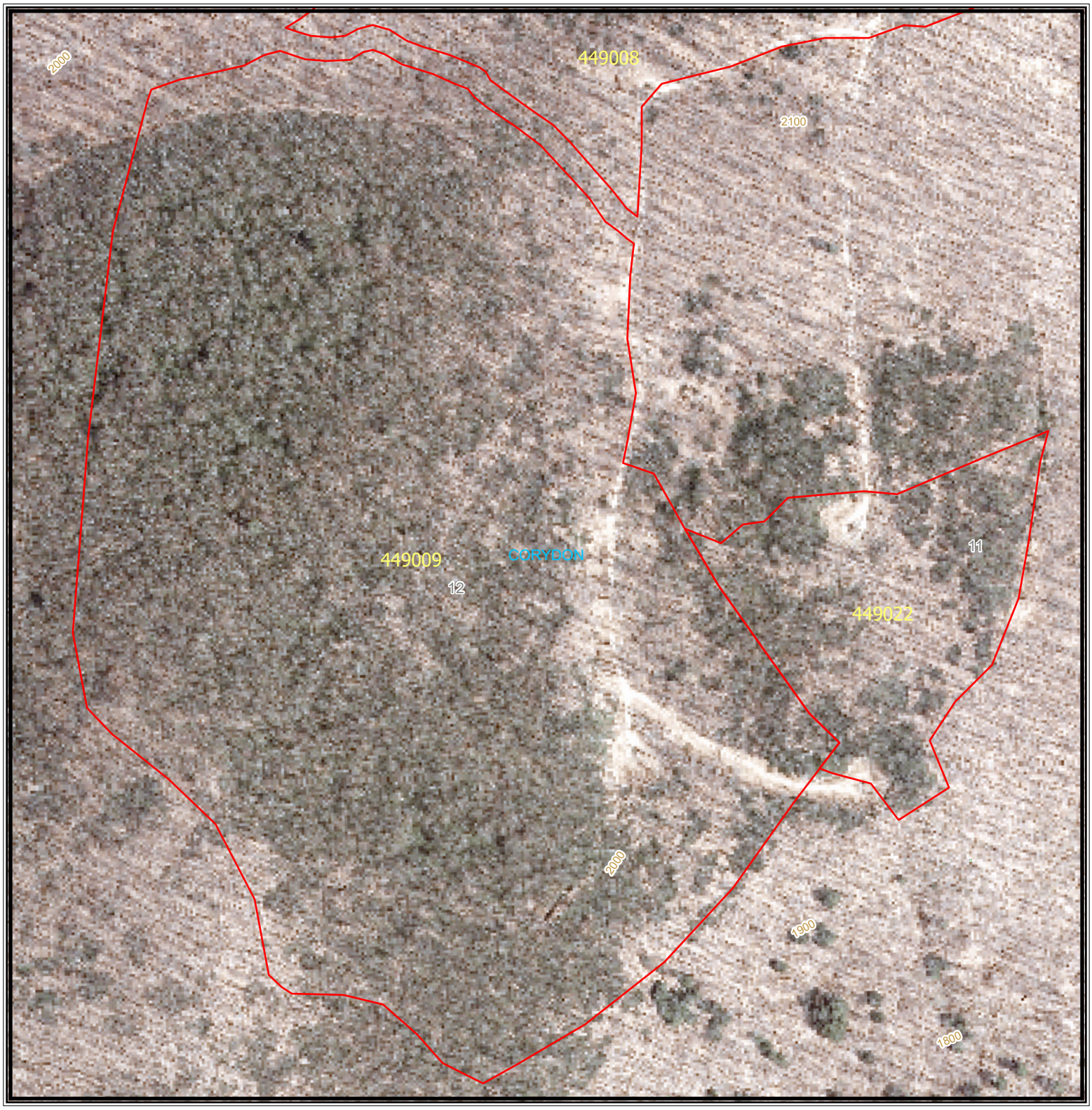

Legend

- Index
- Intermediate
- RGS_Mastication2026
- Red: Band_1
- Green: Band_2
- Blue: Band_3
- Township
- Warrant
- Other Road
- Trail
- USDA Forest Service

N
W E
S

1:3,500

0 0.04 0.07 Miles

NAD 1983 UTM 17N

The USDA Forest Service makes no warranty, expressed or implied regarding the data displayed on this map, and reserves the right to correct, update, modify, or replace this information without notification.

Allegheny National Forest

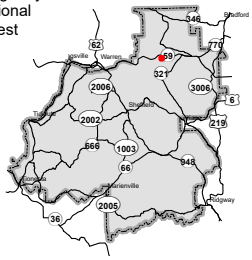

Map Author: kwiltsie;
Map Creation Date: 2/13/2026

MXD: T:\FS\NFS\Allegheny\Program\6800InformationMgmt\GIS\Workspace\KWiltsie\2026Reforestation\2026_RGSAgreement_Reforestation.aprx

2026 RGS Agreement - Mastication

Allegheny National Forest

Legend

- Index
- Intermediate
- RGS_Mastication2026
- Red: Band_1
- Green: Band_2
- Blue: Band_3
- Township
- Warrant
- Other Road
- Trail
- Intermittent
- USDA Forest Service

N W E S

1:3,100

0 0.03 0.06 Miles

NAD 1983 UTM 17N

The USDA Forest Service makes no warranty, expressed or implied regarding the data displayed on this map, and reserves the right to correct, update, modify, or replace this information without notification.

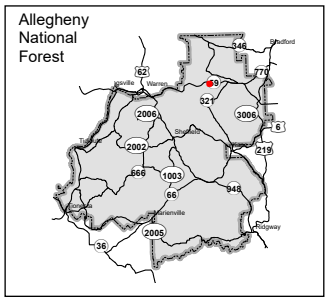

Map Author: kwiltsie;
Map Creation Date: 2/13/2026

MXD: T:\FS\NFS\Allegheny\Program\6800InformationMgmt\GIS\Workspace\KWiltsie\2026Reforestation\2026_RGSAgreement_Reforestation.aprx

2026 RGS AGREEMENT - MASTICATION

Allegheny National Forest

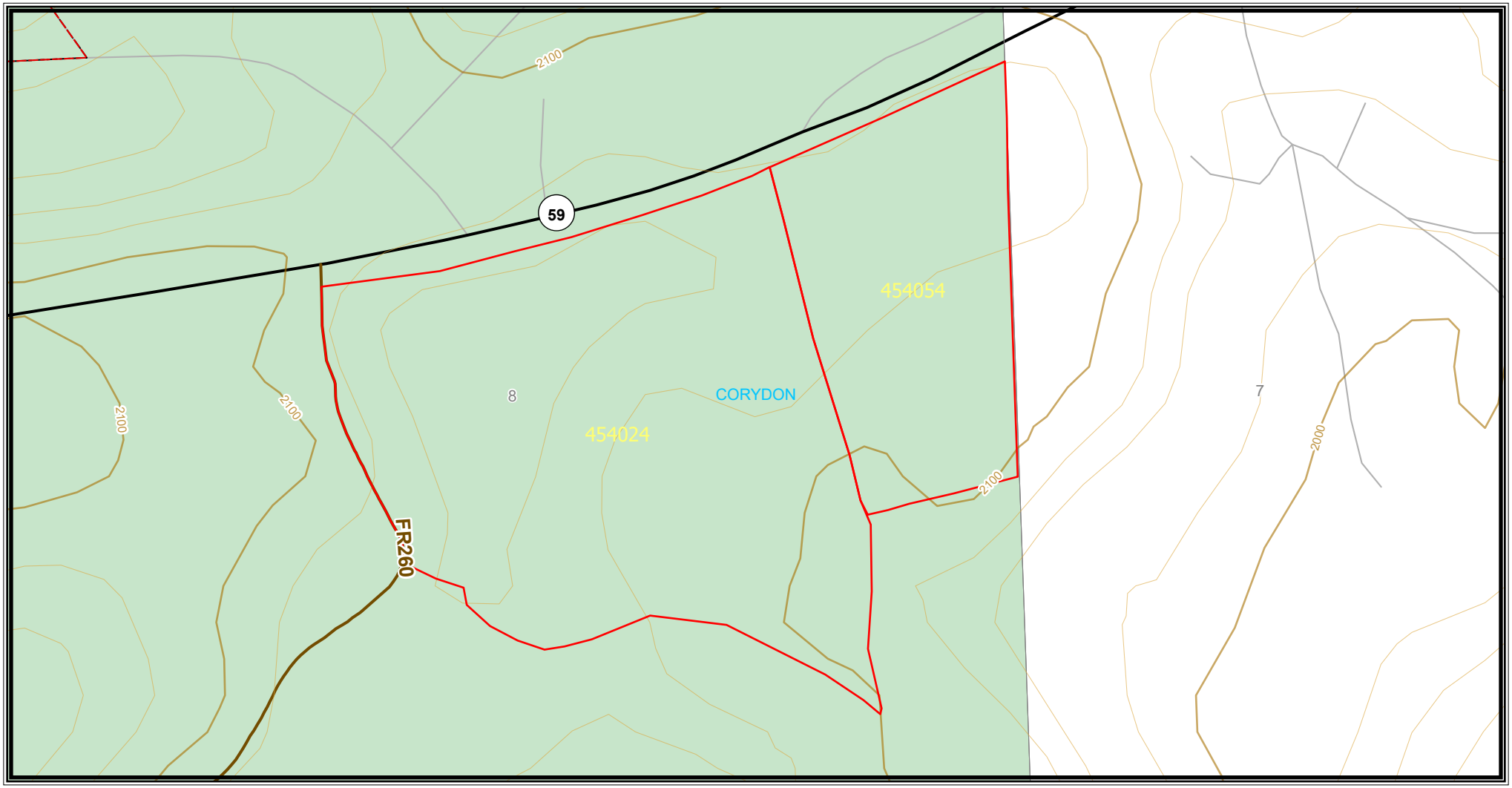

Legend

- RGS_Mastication2026
- Index
- Intermediate
- Township
- Warrant
- Municipal Road
- Forest Road
- Other Road
- National Scenic Trail
- Trail
- USDA Forest Service
- Non-Federal

1:4,608

0 0.07 0.13 Miles

The USDA Forest Service makes no warranty, expressed or implied regarding the data displayed on this map, and reserves the right to correct, update, modify, or replace this information without notification.

N W E S

NAD 1983 UTM 17N

Map Author: kwiltsie;
Map Creation Date: 2/13/2026

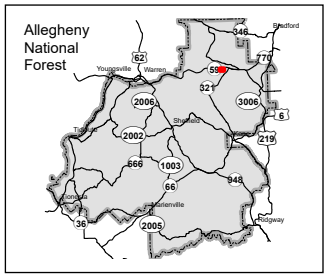

Project: T:\FS\NFS\Allegheny\Program\6800InformationMgmt\GIS\Workspace\KWiltsie\2026Reforestation\2026_RGSAgreement_Reforestation.aprx

2026 RGS AGREEMENT - MASTICATION

Allegheny National Forest

Legend

- RGS_Mastication2026
- Red: Band_1
- Green: Band_2
- Blue: Band_3
- Index
- Intermediate
- Township
- Warrant
- Municipal Road
- Forest Road
- Other Road
- National Scenic Trail
- Trail
- USDA Forest Service
- Non-Federal

1:4,608

0 0.07 0.13 Miles

The USDA Forest Service makes no warranty, expressed or implied regarding the data displayed on this map, and reserves the right to correct, update, modify, or replace this information without notification.

N W E S

NAD 1983 UTM 17N

Map Author: kwiltsie;
Map Creation Date: 2/13/2026

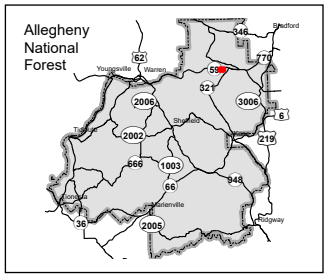

Project: T:\FS\NFS\Allegheny\Program\6800InformationMgmt\GIS\Workspace\KWiltsie\2026Reforestation\2026_RGSAgreement_Reforestation.aprx