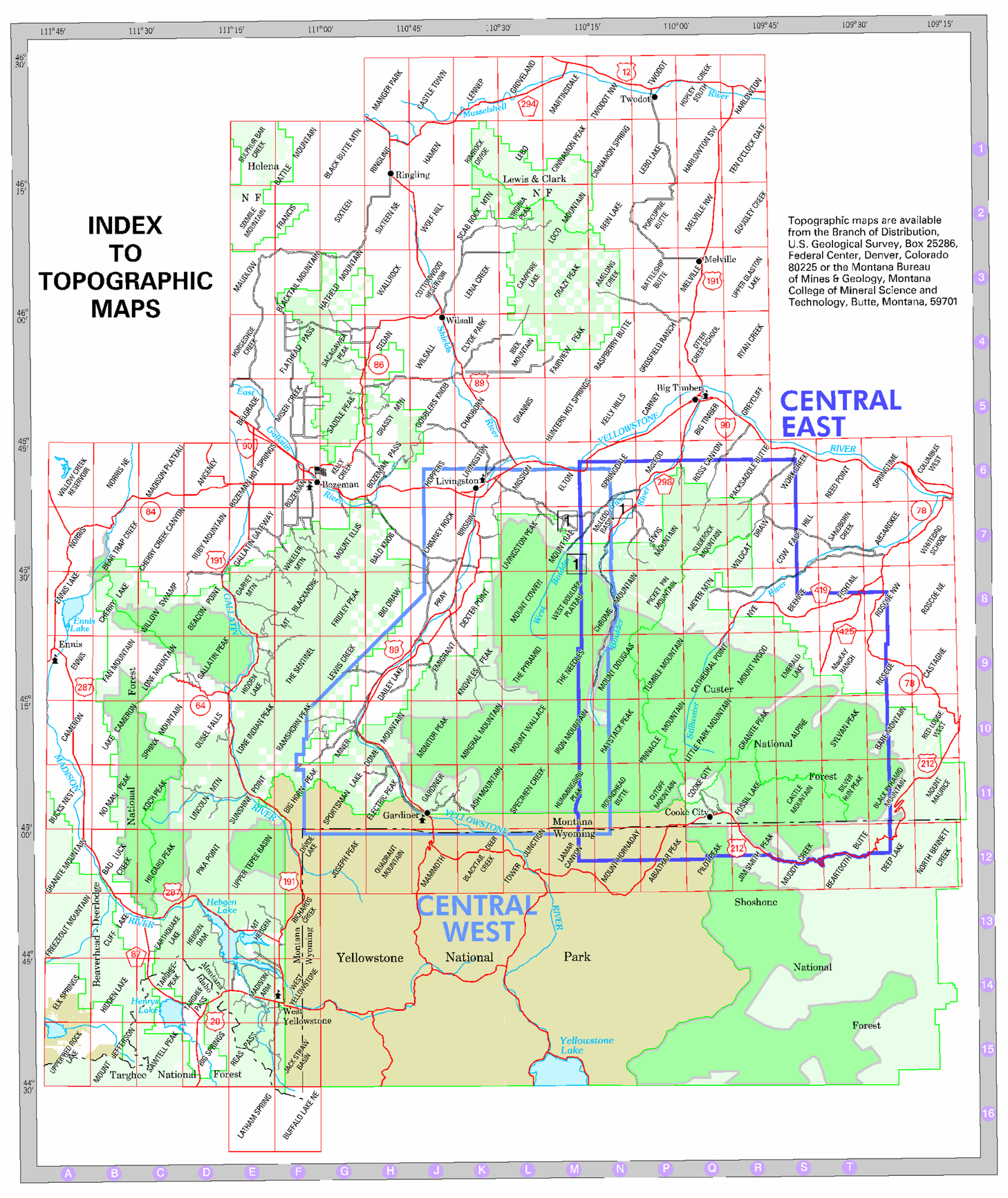

2012

Scale 1:63,360
Contour Interval: 100 feet

National Forest Boundary	Forest Supervisor's Office
Ranger District Boundary	Ranger District Office
State Boundary	Other Forest Service Facility
County Boundary	Horizontal Control Station
Special Area Boundary	Located or Landmark Object
Special Area Boundary	U.S. Mineral or Location Monument
Wilderness Boundary, WSA Boundary	Mining Activity, Gravel Pit
Primary Highway	Gaging Station
Secondary Highway	House, School, or Other Building
Light Duty Road, Paved	Spring, Falls
Light Duty Road, Composition Unspecified	Forest Service Gate (Permanent)
Unimproved Dirt	Forest Service Gate (Seasonal)
Trail	Interstate
National Recreation, Historic or Scenic Trail	U.S. Highway
Railroad	State Highway
Pipeline	County Route
Lewis and Clark National Historic Trail Approximate Historic Route, Trail non-existant, Not Suitable for Travel	Primary Forest Route
	Forest Route
	Trail
	Continental Divide Trail

Gallatin National Forest Land	Campground, Forest Service or Other
Adjacent National Forest Land	Picnic Area, Forest Service or Other
Wilderness Land	Trailhead
Montana Wilderness Study Area	Point of Interest, Vista
Bureau of Land Management Land	Rental Unit
State Land	Sportsmans Access, Watchable Wildlife
State Fish, Wildlife and Park Land	Boat Launch
Other Federal Land	Ski Area
	Fishing Access, Shooting Range
	Restroom Facilities
	Historic Point
	Permanent Lookout Station

PRINCIPAL AND 6TH PRINCIPAL MERIDIANS

TOWNSHIP AND SECTION LINE CLASSIFICATION

Surveyed, location reliable
Unsurveyed, (BLM Protraction)
Protracted Blocks (PB) are unsurveyed land of uncertain acreage

English Elevation
Metric Elevation
Feet equal meters times 3.2808

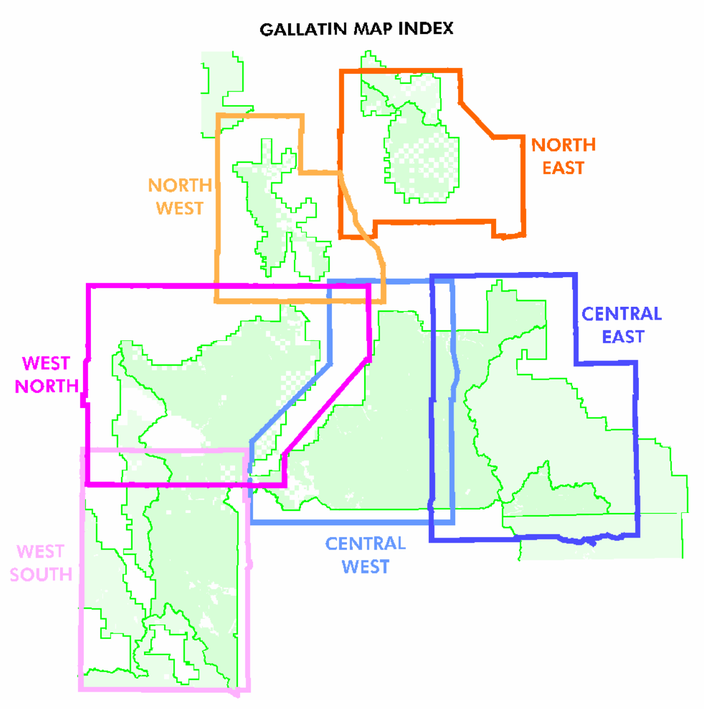

WELCOME TO THE GALLATIN NATIONAL FOREST

Located in southwestern Montana, the Gallatin National Forest is one of the most popular places to recreate in the state of Montana. Established in 1899, the Gallatin is part of the Greater Yellowstone Area, the largest intact ecosystem in the continenal United States. There are six mountain ranges and two Congressionally-designated Wilderness areas encompassed in this 1.8 million acre Forest. The Gallatin National Forest provides habitat for a full complement of native fauna, including grizzly bears, gray wolves, bald eagles and Canada lynx. The Forest is also home to the headwaters of several world renowned trout fishing destinations including the Madison, Gallatin and Yellowstone Rivers.

As stewards of the Gallatin National Forest, we are committed to ensuring the health and sustainability of these resources for generations to come. We recognize the unique local, national, and global significance of the Gallatin's resources - its remarkable recreation, wildlife and wildland values, unique geological features, andaquatic and fisheries resources. My staff and I are dedicated to providing a broad spectrum of recreational and commodity opportunities within the capability of the land.

The Gallatin National Forest is a special place. We invite you to explore this treasured landscape and discover, for yourself, all that it has to offer.

Mary C. Erickson, Forest Supervisor

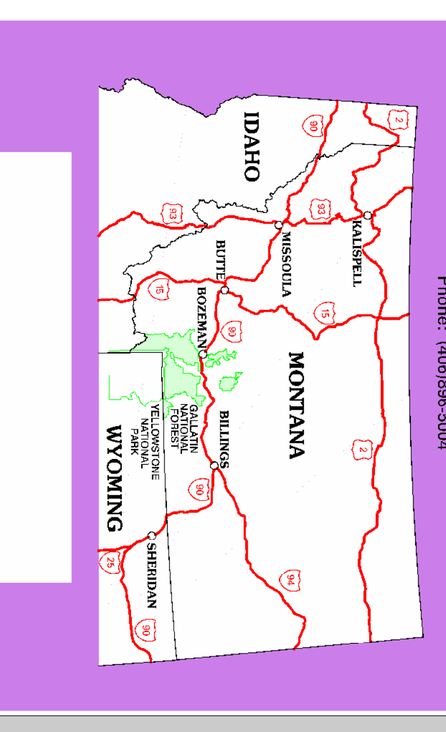

FOR FURTHER INFORMATION

www.fs.fed.us/r1/gallatin
TTY Phone all locations: 711

GALLATIN NATIONAL FOREST SUPERVISOR'S OFFICE
Box 130, 10 E. Babcock Street
Bozeman, MT 59715
Phone: (406)587-6701
Email - www.fs.fed.us/r1/gallatin

BOZEMAN RANGER DISTRICT
3710 Fallon Street, Suite C
Bozeman, MT 59718
Phone: (406)522-2520

YELLOWSTONE RANGER DISTRICT
Big Timber Office
Box 1130, 225 Big Timber Loop Road
Big Timber, MT 59011
Phone: (406)932-5155
Livingston Office
5242 Highway 89 South
Livingston, MT 59047
Phone: (406)222-1892

GARDINER RANGER DISTRICT
Box 5, 805 Scott St.
Gardiner, MT 59030
Phone: (406)848-7375

HEBGEN LAKE RANGER DISTRICT
Box 520
West Yellowstone, MT 59758
Phone: (406)646-7369

BEAVERHEAD NATIONAL FOREST MADISON RANGER DISTRICT
5 Forest Service Road
Ennis, MT 59729
Phone: (406)682-4253

CUSTER NATIONAL FOREST BEARTOOTH RANGER DISTRICT
6811 Highway 212
Red Lodge, MT 59068
Phone: (406)446-4529

BUREAU OF LAND MANAGEMENT
Public Assistance
Box 36800
Billings, MT 59107
Phone: (406)896-5004

LEWIS & CLARK NATIONAL FOREST MUSSELSHELL RANGER DISTRICT
809 2nd Street NW, P.O. Box 1906
Harlowton, MT 59036
Phone: (406)632-4391

SHOSHONE NATIONAL FOREST NORTH ZONE
203A Yellowstone Ave.
Cody WY 82414-9313
Phone: (307)527-6921

TARGHEE NATIONAL FOREST ISLAND PARK RANGER DISTRICT
3726 Highway 20
Island Park, ID 83429
Phone: (208)558-7301

NATIONAL PARK SERVICE
Yellowstone National Park
Box 168
Yellowstone Park, WY 82190
Phone: (307)344-7381

MONTANA DEPT OF NATURAL RESOURCES & CONSERVATION
Central Land Office
8001 N. Montana
Helena, MT 59601
Phone:(406)458-3500

MONTANA FISH, WILDLIFE AND PARKS
1400 S. 19 Avenue
Bozeman, MT 59718
Phone: (406)994-4042

STATE OF MONTANA MONTANA STATE UNIVERSITY COLLEGE OF AGRICULTURE
202 Linfield Hall
Bozeman, MT 59715
Phone: (406)994-3681

Gallatin National Forest
CENTRAL

Montana
2012

America's Great Outdoors

Forest Service
United States Department of Agriculture

MOTOR VEHICLE USE MAP

CHECK YOUR MOTOR VEHICLE USE MAP!
The Motor Vehicle Use Map (MVUM) is a companion map to the one you are holding. While this visitor map displays motor vehicle opportunities, it may not be current. Please refer to the current year MVUM as well. Motorized travel off designated roads and trails is prohibited. MVUM maps are available for free at all Gallatin National Forest offices.

1
Forest visitors are allowed to park adjacent to designated motorized roads and trails where it is safe to do so and where parking does not damage natural and cultural resources, and is not prohibited by posted signs.

FOREST SERVICE CAMPGROUNDS, CABINS & PICNIC AREAS www.recreation.gov 1-887-444-6777	Location	Camping Units	Picnic Units	Facilities
Aspen	N8	8		
Bear Creek (Dispersed)	K11	5		
Big Beaver	N8	4		
Big Creek Rental Cabin	G9			
Canyon	G10	18		
Chippy Park	G8	7		
Cinnabar River Access	H11			
Eagle Creek	J11	16		
Falls Creek	N8	8		
Four Mile Rental Cabin	N9			
Hells Canyon	N9	11		
Hicks Park	N9	16		
La Duke Picnic Area	H11		3	
McConnell River Access	H11			
Mill Creek Rental Cabin	K9			
Natural Bridge Falls Picnic	N7		2	
Pine Creek	K8	26	7	
Shipping Corrals	N8		2	
Snowbank	K9	10		
Suce Creek Picnic	L7		3	
Sunlight (Dispersed)	F10			
Timber Camp (Dispersed)	K11			
Tom Miner	F10	16		
West Boulder	M7	10		
West Boulder Rental Cabin	M7			
Yankee Jim River Access	G10		3	

4

OTHER PUBLIC CAMPGROUNDS & PICNIC AREAS 4	Location	Camping Units	Picnic Units	Facilities
Carbella (BLM)	K7	10		
Dailey Lake (FW&P)	H9			
Emigrant (FW&P)	J8	5		
Loch Leven (FW&P)	K8			
Mallards Rest (FW&P)	K8			
Paradise (FW&P)	J8			

4

Recreation Symbols	
Campground (USFS)	Fishing/Water Access
Campground (Other)	Accessible Facility
Picnic/Rest Area (USFS)	Fee Site
Picnic/Rest Area (Other)	Boat Launch
Trailer Space	Snowmobiling
Drinking Water	Rental Cabin
Restrooms	Horse Trail
Swimming	

Travel Legend

This Gallatin National Forest Visitor Map displays information about recreation opportunities in the spring, summer and fall. For information about winter activities please see the winter Over-Snow Vehicle Use and Trail map. This visitor map is a change from older maps in that is displays opportunities instead of restrictions.

How to read this map: road and trail symbols are color coded to show a variety of recreation opportunities. For example, if a trail symbol ------- has no color code, that trail is open to foot and stock travel. If the trail symbol ------- is colored purple, that trail is also then open to bicycles and so forth.

Dispersed camping with motor vehicles is allowed within 300' of roads and trails that are designated on the MVUM as open to motor vehicles. This map also displays areas where dispersed camping with motor vehicles is restricted.

Legend:

- Primary Forest Access Routes
- Forest Roads open to highway legal motor vehicles.
- Forest Roads open to highway legal motor vehicles, non-tracked ATVs < 50" wide, motorcycles, bicycles, foot and stock.
- Administrative Roads - motor vehicles are prohibited, these routes are open to foot, stock, and bicycles.
- Trails and routes open to non-tracked ATVs < 50" wide, motorcycles, bicycles, foot and stock.
- Trails open to motorcycles, bicycles, foot and stock.
- Trails open to bicycles, foot and stock.
- Trails open to foot and stock.
- 1 Trails open to foot and stock with restrictions

Vehicle Definitions:

Highway-Legal Vehicles -- Any motor vehicle that is licensed or certified under state law for general operation on all public roads in that state. Operators of highway-legal vehicles are subject to state traffic laws, including requirements for operator licensing.

Motorcycle -- a two-wheeled motor vehicle 50 inches or less in width on which two wheels are not side-by-side but in-line with the direction of travel.

ATV -- All Terrain Vehicle. A type of off-highway vehicle that travels on 3 or more low pressure tires; has handle bar steering; is 50 inches or less in width; and has a seat designed to be straddled by the operator.

FOREST WIDE RESTRICTIONS

Stay on roads and trails.

Motorized, wheeled cross-country travel is prohibited.

Cross-country travel by motorized, wheeled vehicles is prohibited yearlong on all lands administered by the Forest Service. Please stay on roads and trails.
Current local road, trail, and area restrictions still apply.
The purpose of these restrictions is to protect riparian areas, wetlands, crucial wildlife habitat, threatened or endangered species, soils and vegetation, aquatic resources, and/or to reduce user conflicts.
Unless currently restricted, cross-country travel to a campsite within 300 feet of a road or trail is permitted by the most direct route causing the least damage. Site selection must be completed by nonmotorized means.
Please contact your local Forest Service office for additional exceptions or restrictions.

NOTE: These restrictions apply only to the Gallatin National Forest. Other restrictions may apply in adjacent Forests - contact adjacent Forest Ranger District Offices listed in "Further Information" section.

COMMERCIAL HAULING: All commercial hauling on National Forest roads is prohibited without an approved ROAD USE PERMIT. Contact the nearest District Ranger's office for information and applications.

Livestock Restrictions

Area Livestock Restrictions

- A No Overnight Camping with Livestock Yearlong
- B Day Use Only Area August 1 to December 2 Livestock Use Prohibited December 2 to July 31
- C Livestock Use Prohibited Yearlong

Trails - Livestock Restrictions

- 1 Trails Where Livestock Use Prohibited Yearlong
- 2 Trails Where Livestock Use Prohibited December 2 to September 15
- 3 Trails Where Livestock Use Prohibited April 1 to June 16
- 4 Trails Where Livestock Use Prohibited April 1 to July 16
- 5 Trails Where Livestock Use Prohibited October 15 to July 5

see: www.fs.fed.us/R1/Gallatin

tipmont logo

hangingfood.jpg

FOOD STORAGE REQUIRED

A forest wide food storage order is in effect. The following bear attractants are required to be acceptably stored at night (unless in immediate use) and during the day if left unattended.

Attractants are: Food, Beverages, Toiletries, Game Meat, Carcass Parts, Processed Livestock Food, Pet Food, and Garbage.

Acceptably Stored Means:
- Stored within an IGBC certified bear-resistant container.
- Stored inside a hard-sided vehicle.
- Hung at least 10 feet from the ground and 4 feet away from any supporting branch or pole.

Game Carcasses...
- Must be at least 100 yards from any sleeping area, recreation site, or Forest Service trail if acceptably stored.
- Must be at least 200 yards from any Forest Service trail and at least ½ mile from any sleeping area or recreation site if left on the ground.

Restrictions are in effect from March 1 through December 1 annually. Violations are punishable by a fine of not more than $5000.00 or imprisonment of not more than 6 months, or both (36 CFR 261.51), and or confiscation of these items. (16 USC 551: P.L. 98-473)

This map is intended to depict physical features as they generally appear on the ground and may not be used to determine title, ownership, legal boundaries, legal jurisdiction, including jurisdiction over roads or trails, or access restrictions that may be in place on either public or private land. Obtain permission before entering private lands, and check with appropriate government offices for restrictions that may apply to public lands. Lands, roads and trails within the boundaries of the National Forest may be subject to restrictions on motor vehicle use.

Obtain a Motor Vehicle Use Map, or inquire at the local Forest Service Office for motor vehicle access information. Natural hazards may or may not be depicted on the map, and users should use due caution.

The United States Department of Agriculture (USDA) prohibits discrimination in its programs on the basis of race, sexual orientation, national origin, sex, religion, age, disability, political beliefs, and marital or familial status (Not all prohibited bases apply to all programs). Persons with disabilities who require alternative means of communication of program information (braille, large print, audiotape, etc.) should contact USDA's TARGET Center at (202) 720-2600 (voice and TDD).

To file a complaint, write the USDA, Director, Office of Civil Rights, Room 326-W, Whitten Building, 14th and Independence Avenue S.W., Washington, D.C. 20250-9410 or call (202) 720-5964 (voice or TDD). USDA is an equal opportunity employer.

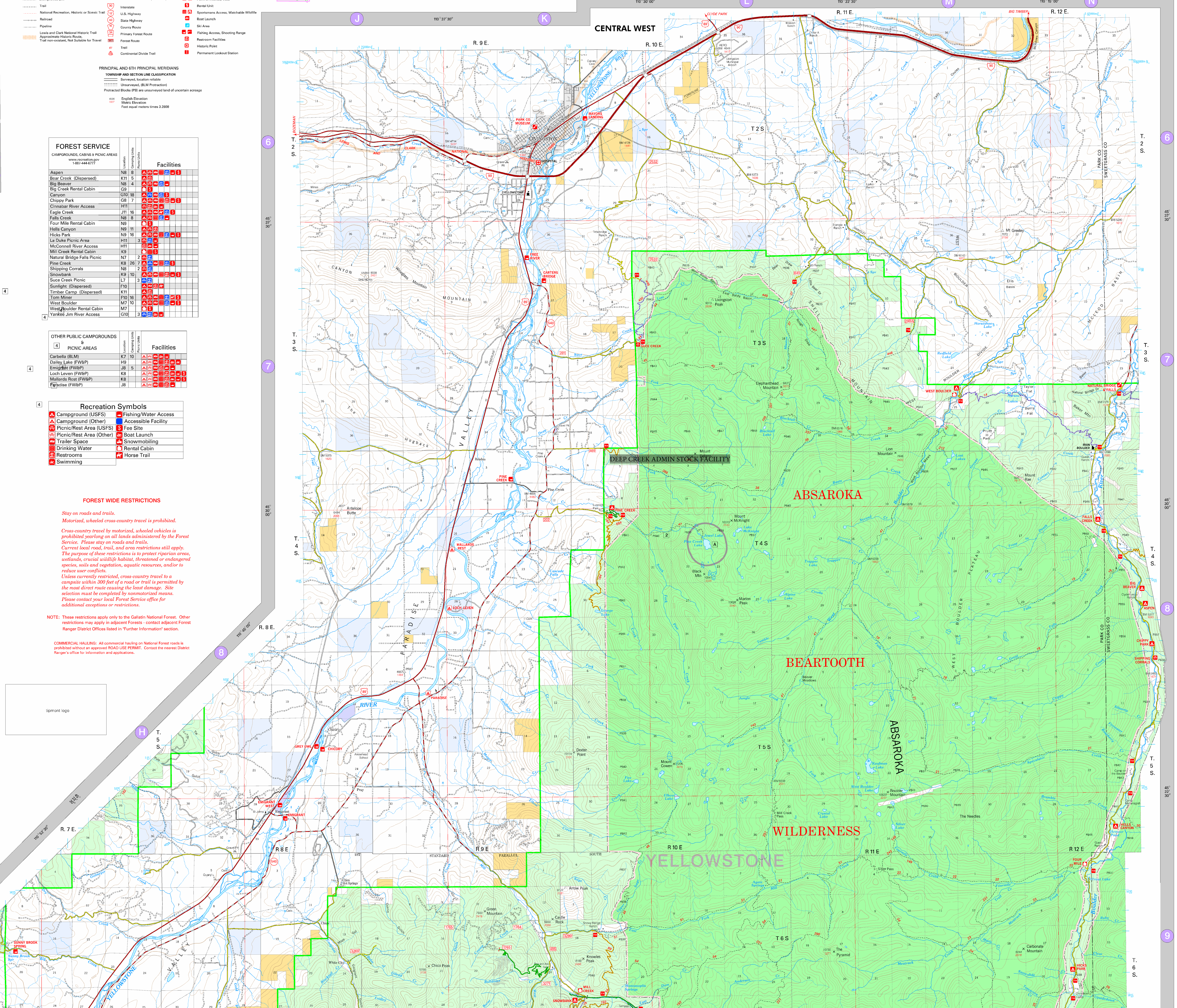

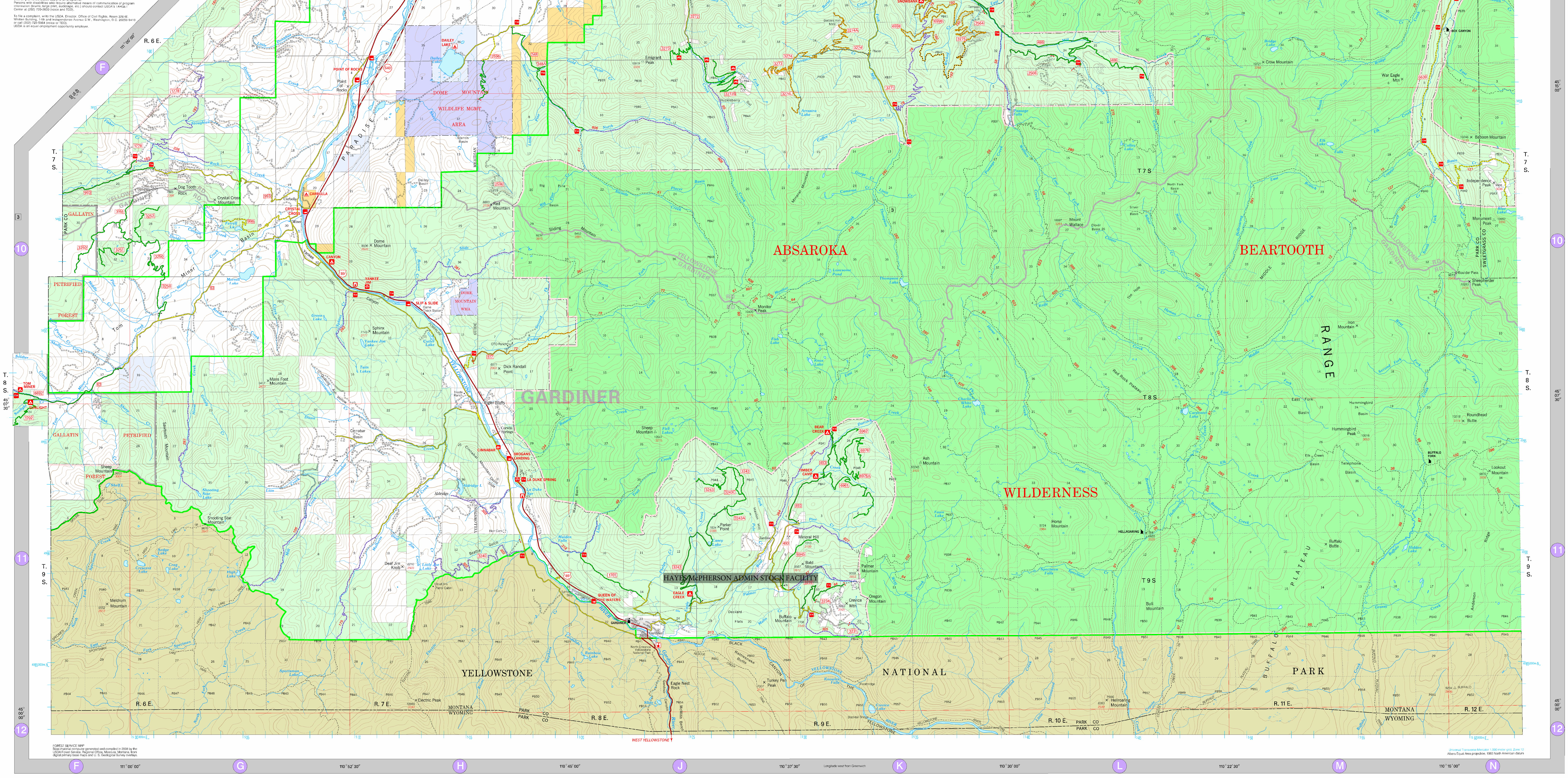

FOREST SERVICE MAP
Base material computer generated and compiled in 2008 by the USDA Forest Service, Regional Office, Missoula, Montana, from digital primary base maps and U. S. Geological Survey overlays.

Universal Transverse Mercator 1,000 meter grid Zone 12
Albers Equal Area projection, 1983 North American datum