FOR REVIEW ONLY !
FEB. 2021

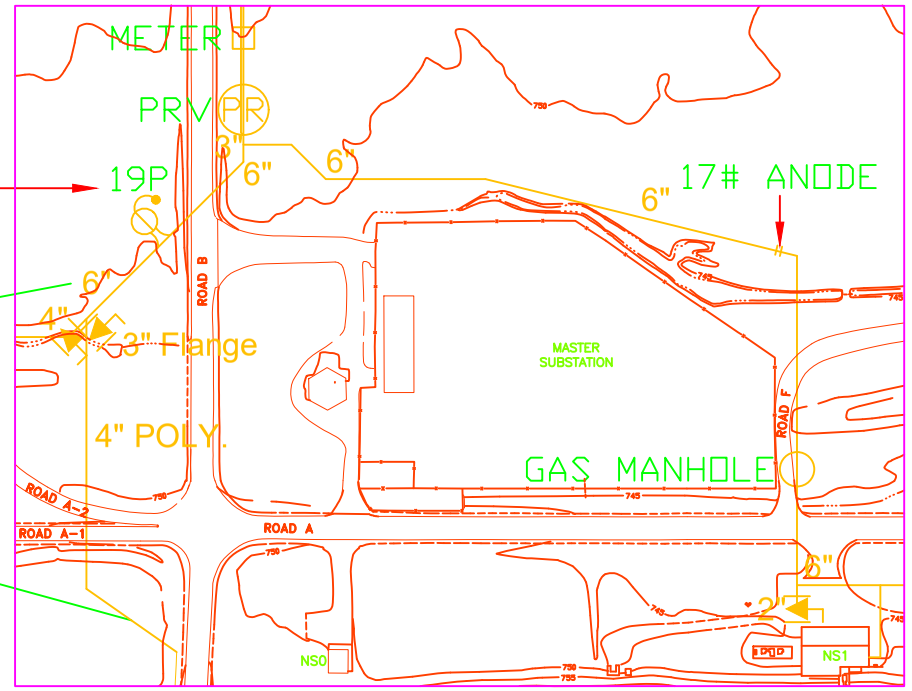

SEE GENERAL NOTE 1.

PIPE SIZE

NATURAL GAS SYSTEM PIPES

TYPICAL PLAN

SCALE: 1" = 200'-0".

SYMBOLS

6"	GAS PIPE WITH PIPE SIZE.
X	GAS VALVE & VALVE No.
X	TEST STATION & No.
	GAS MANHOLE.
M	GAS METER.
PR	PRESSURE REGULATOR STATION.
	TAPPING VALVE.

GENERAL NOTES:

1. GAS PIPE BREAKS ARE LISTED CHRONOLOGICALLY.
2. EQUIPMENT NUMBERS & LOCATIONS TO BE FIELD VERIFIED.
3. _____

NATURAL GAS SYSTEM GENERAL NOTES:

1. NATURAL GAS SYSTEM PIPES SHOWN ON THIS KEY PLAN ARE ALL OF THE NATURAL GAS SYSTEM AT FERMILAB.
2. REGULATOR STATIONS ON ASSOCIATED BUILDINGS NOT SHOWN.
3. _____

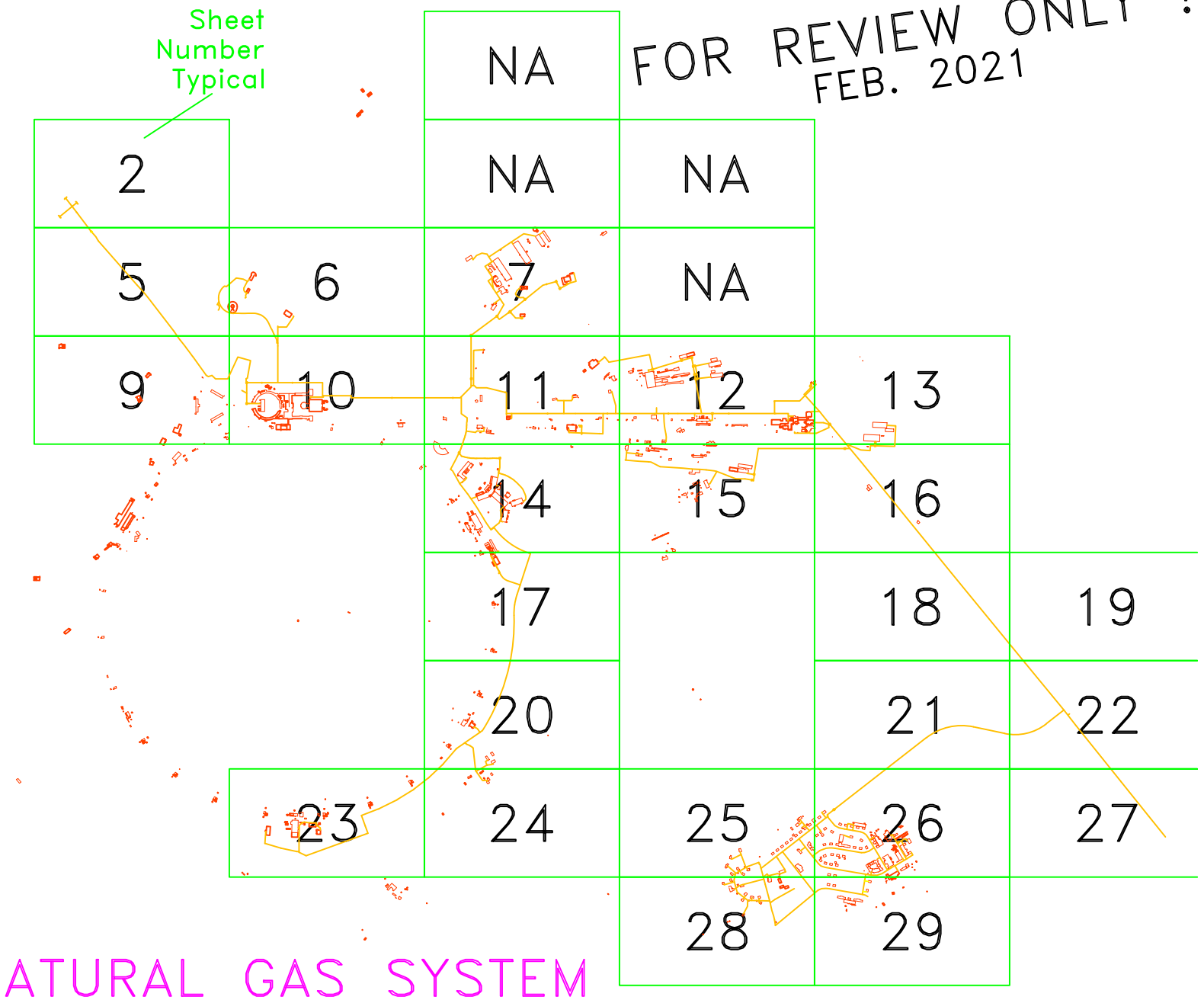

NATURAL GAS SYSTEM KEY PLAN

SCALE: 1" = 2400'-0".

REFERENCE DRAWINGS	PREVIOUS DRAWING
SEE DWG. 60-30-1 SHT. 1 TO SHT. 30 FOR ASSOCIATED REFERENCE DRAWINGS. PLEASE NOTE: THIS SET OF DWGS. REPLACES NATURAL GAS SYSTEM PLANS DATED 2010 & EARLIER.	NEW DRAWING.

1" = 200'-0" SCALE: 200 0 200 300 FEET

FERMILAB FACILITIES ENGINEERING SERVICES SECTION OPERATIONS GROUP

W S E PROJECT NORTH

MAINTENANCE PROGRAM

NATURAL GAS SYSTEM
UNDERGROUND PIPING
FERMILAB SITEWIDE
CIVIL KEY PLAN

DRAWN:	DATE:
ASCHENBACH	2/18/2
SCALE: 1"=200'-0"	SHT. 1 OF 1

DRAWING NO. 60-30-C_GAS

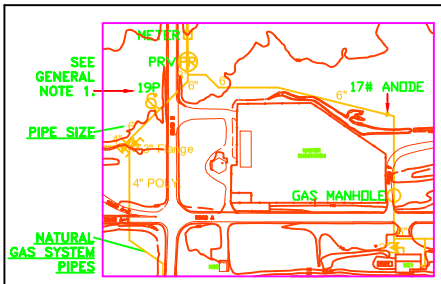

TYPICAL PLAN

SCALE: 1" = 200'-0".

SYMBOLS

- 6" — GAS PIPE WITH PIPE SIZE.
- X — GAS VALVE & VALVE No.
- X — TEST STATION & No.
- GAS MANHOLE.
- M — GAS METER.
- PR — PRESSURE REGULATOR STATION.
- TAPPING VALVE.

GENERAL NOTES:

1. GAS PIPE BREAKS ARE LISTED CHRONOLOGICALLY.
2. EQUIPMENT NUMBERS & LOCATIONS TO BE FIELD VERIFIED.
3. _____

NATURAL GAS SYSTEM GENERAL NOTES:

1. NATURAL GAS SYSTEM PIPES SHOWN ON THIS KEY PLAN ARE ALL OF THE NATURAL GAS SYSTEM AT FERMILAB.
2. REGULATOR STATIONS ON ASSOCIATED BUILDINGS NOT SHOWN.
3. _____

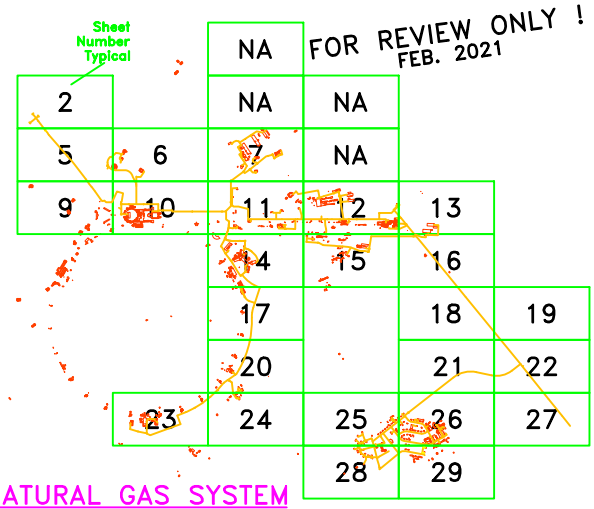

FOR REVIEW ONLY !
FEB. 2021

NATURAL GAS SYSTEM KEY PLAN

SCALE: 1" = 2400'-0".

REFERENCE DRAWINGS	PREVIOUS DRAWING
SEE DWG. 60-30-1 SHT. 1 TO SHT. 30 FOR ASSOCIATED REFERENCE DRAWINGS. PLEASE NOTE: THIS SET OF DWGS. REPLACES NATURAL GAS SYSTEM PLANS DATED 2010 & EARLIER.	NEW DRAWING. 1" = 200'-0" SCALE (200 0 200 300 FEET)

FERMILAB FACILITIES ENGINEERING SERVICES SECTION OPERATIONS GROUP

MAINTENANCE PROGRAM

NATURAL GAS SYSTEM
UNDERGROUND PIPING
FERMILAB SITEWIDE
CIVIL KEY PLAN

DRAWN: ASCHENBACH | DATE: 2/18/21
SCALE: 1"=200'-0" | SHT. 1 OF 1
DRAWING NO. 60-30-C_GAS

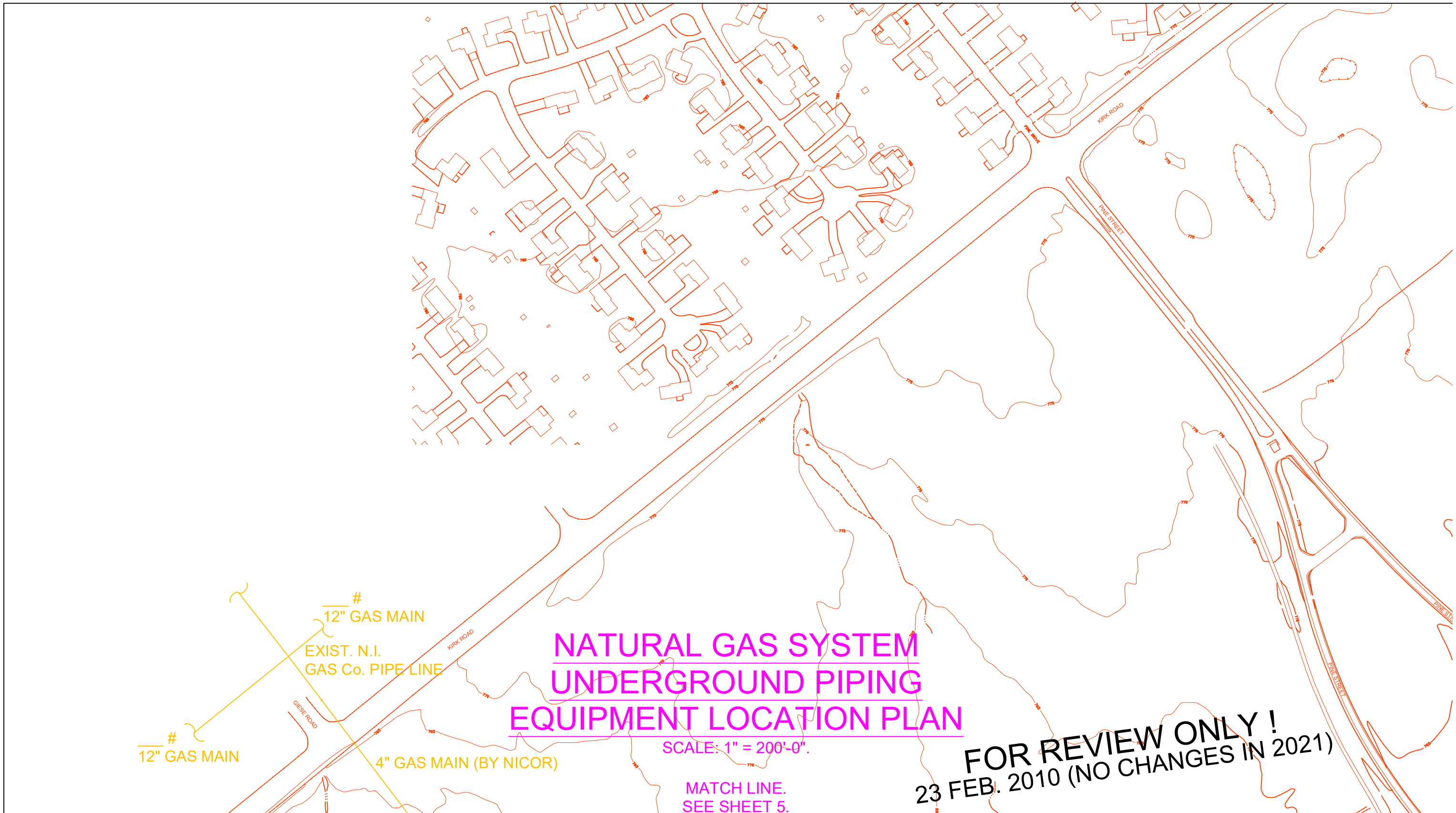

NATURAL GAS SYSTEM UNDERGROUND PIPING EQUIPMENT LOCATION PLAN

SCALE: 1" = 200'-0".

FOR REVIEW ONLY !
23 FEB. 2010 (NO CHANGES IN 2021)

REFERENCE DRAWINGS	PREVIOUS DRAWING
90-39 C-1.	NEW DRAWING.

1" = 200'-0" 200 0 200 300 SCALE FEET

FERMILAB FACILITIES ENGINEERING SERVICES SECTION OPERATIONS GROUP

W S E PROJECT NORTH

MAINTENANCE PROGRAM

NATURAL GAS SYSTEM
UNDERGROUND PIPING
KIRK ROAD &
GIESE ROAD

DRAWN: A.R.F.	DATE: 2-23-10
SCALE: 1"=200'-0"	SHT. 2 OF 29
DRAWING NO. 60-30-1_Gas	

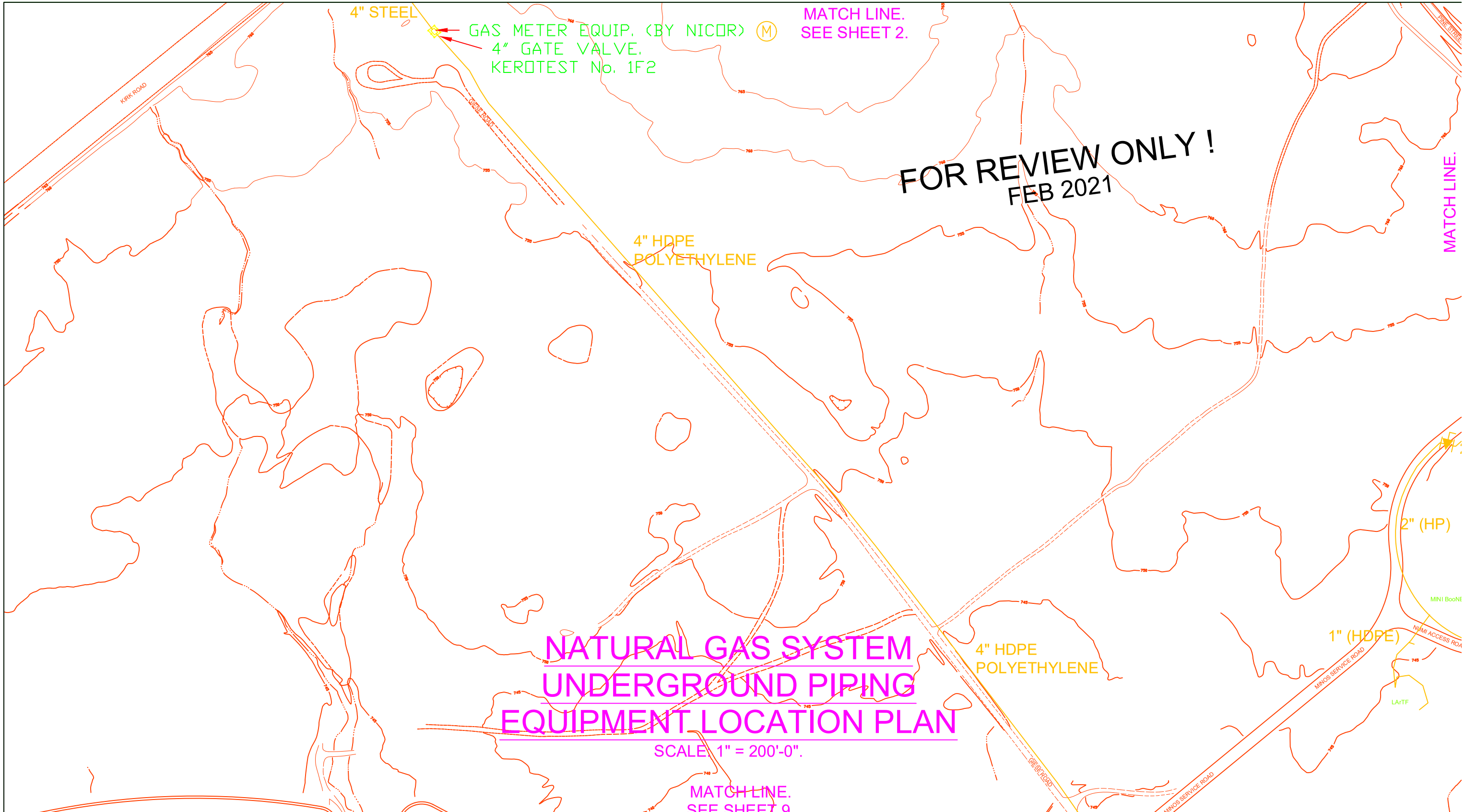

REFERENCE DRAWINGS	PREVIOUS DRAWING
3-2-132 C-3. 6-7-5 C-8. 90-39 C-1.	NEW DRAWING.

1" = 200'-0" 200 0 200 300 SCALE FEET

FERMILAB FACILITIES ENGINEERING SERVICES SECTION OPERATIONS GROUP

W S E PROJECT NORTH

MAINTENANCE PROGRAM

NATURAL GAS SYSTEM
UNDERGROUND PIPING
GIESE ROAD

DRAWN: KERRYA	DATE: 2/18/2021
SCALE: 1"=200'-0"	SHT. 5 OF 29
DRAWING NO. 60-30-1_Gas	

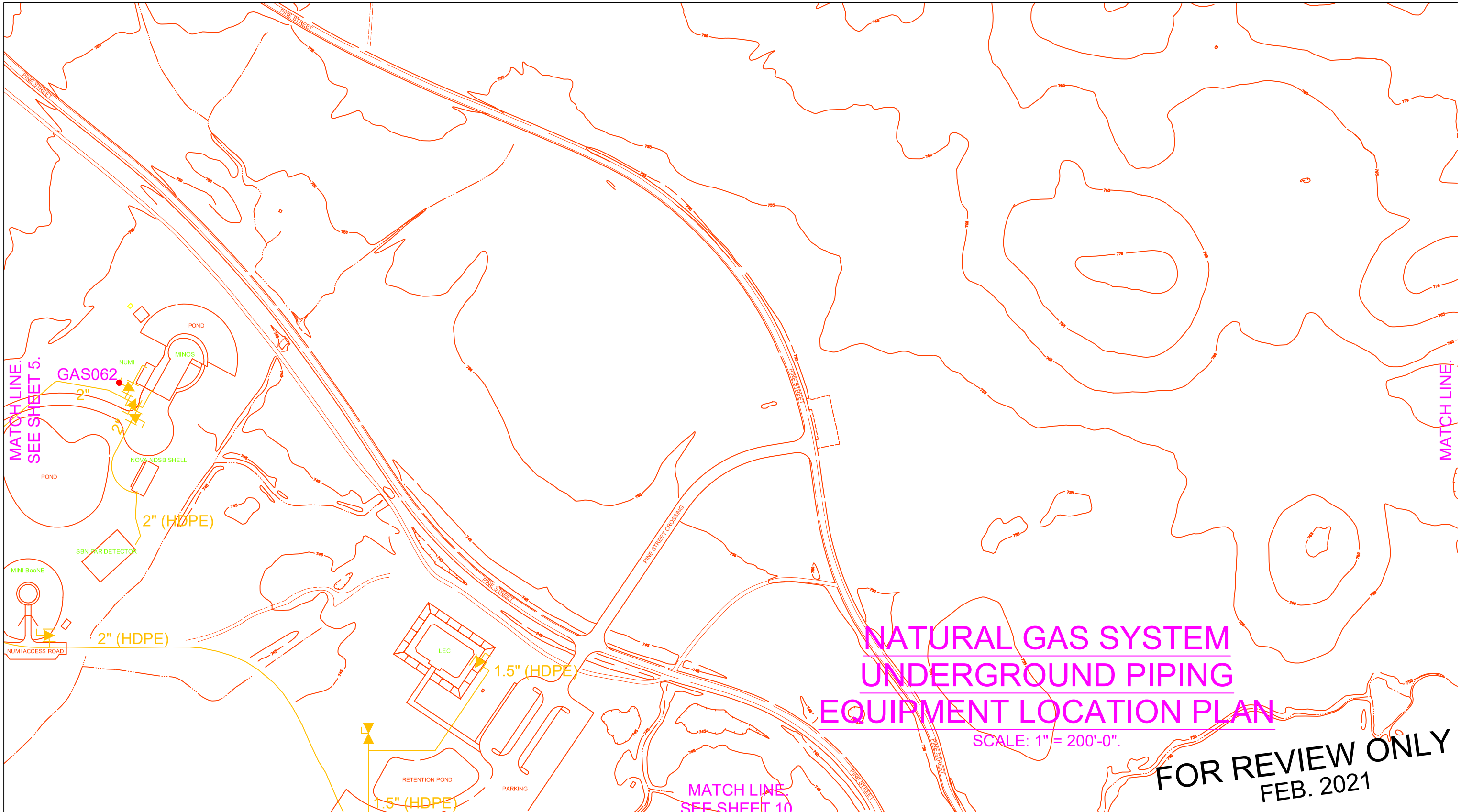

REFERENCE DRAWINGS	PREVIOUS DRAWING
3-2-132 C-3. 6-7-5 C-8. 6-7-15A. 10-6-2 C-4.	NEW DRAWING. 1" = 200'-0" SCALE 200 0 200 300 FEET

FERMILAB FACILITIES ENGINEERING SERVICES SECTION OPERATIONS GROUP

PROJECT NORTH (W, S, E)

MAINTENANCE PROGRAM

NATURAL GAS SYSTEM
UNDERGROUND PIPING
MINOS, MINI BooNE &
LEDERMAN EDUCATION CENTER

DRAWN: KERRYA	DATE: 2/18/2021
SCALE: 1"=200'-0"	SHT. 6 OF 29
DRAWING NO. 60-30-1_Gas	

NATURAL GAS SYSTEM UNDERGROUND PIPING EQUIPMENT LOCATION PLAN

SCALE: 1" = 200'-0".

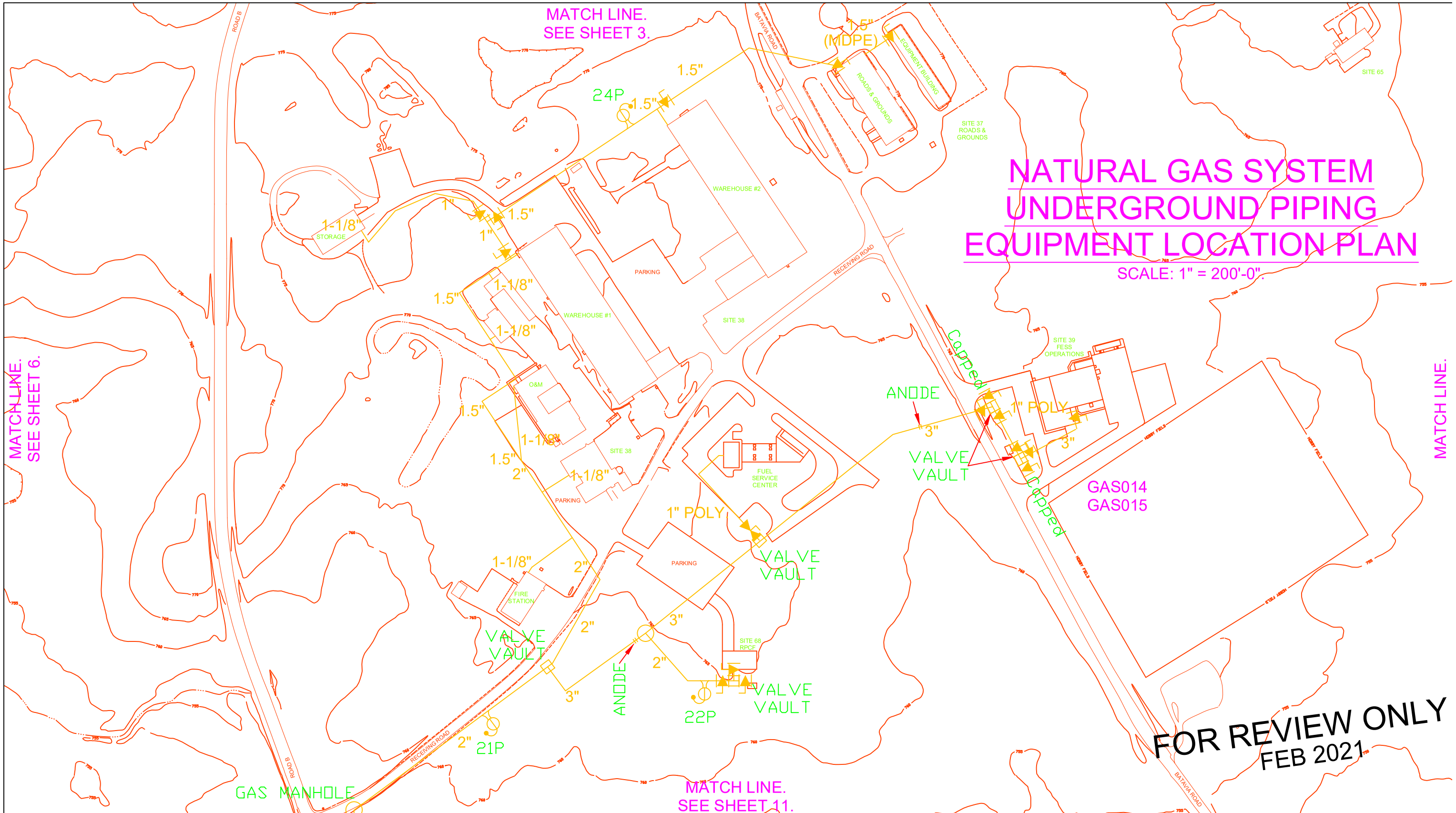

REFERENCE DRAWINGS		PREVIOUS DRAWING
10-1-58 M-1. 10-1-93 M-1, M-2, M-3 & M-4. 10-4-2 C-2. 10-4-13 C-3. 90-09 C-1 & C-2.	1000-LE-64500-MS C-1. 1000-LE-64516-MS.	NEW DRAWING.

1" = 200'-0" SCALE 200 0 200 300 FEET

FERMILAB FACILITIES ENGINEERING SERVICES SECTION OPERATIONS GROUP

PROJECT NORTH (W, S, E)

MAINTENANCE PROGRAM

NATURAL GAS SYSTEM
UNDERGROUUND PIPING
SITES 37, 38 & 39

DRAWN: KERRYA	DATE: 2/18/2021
SCALE: 1"=200'-0"	SHT. 7 OF 29
DRAWING NO. 60-30-1_Gas	

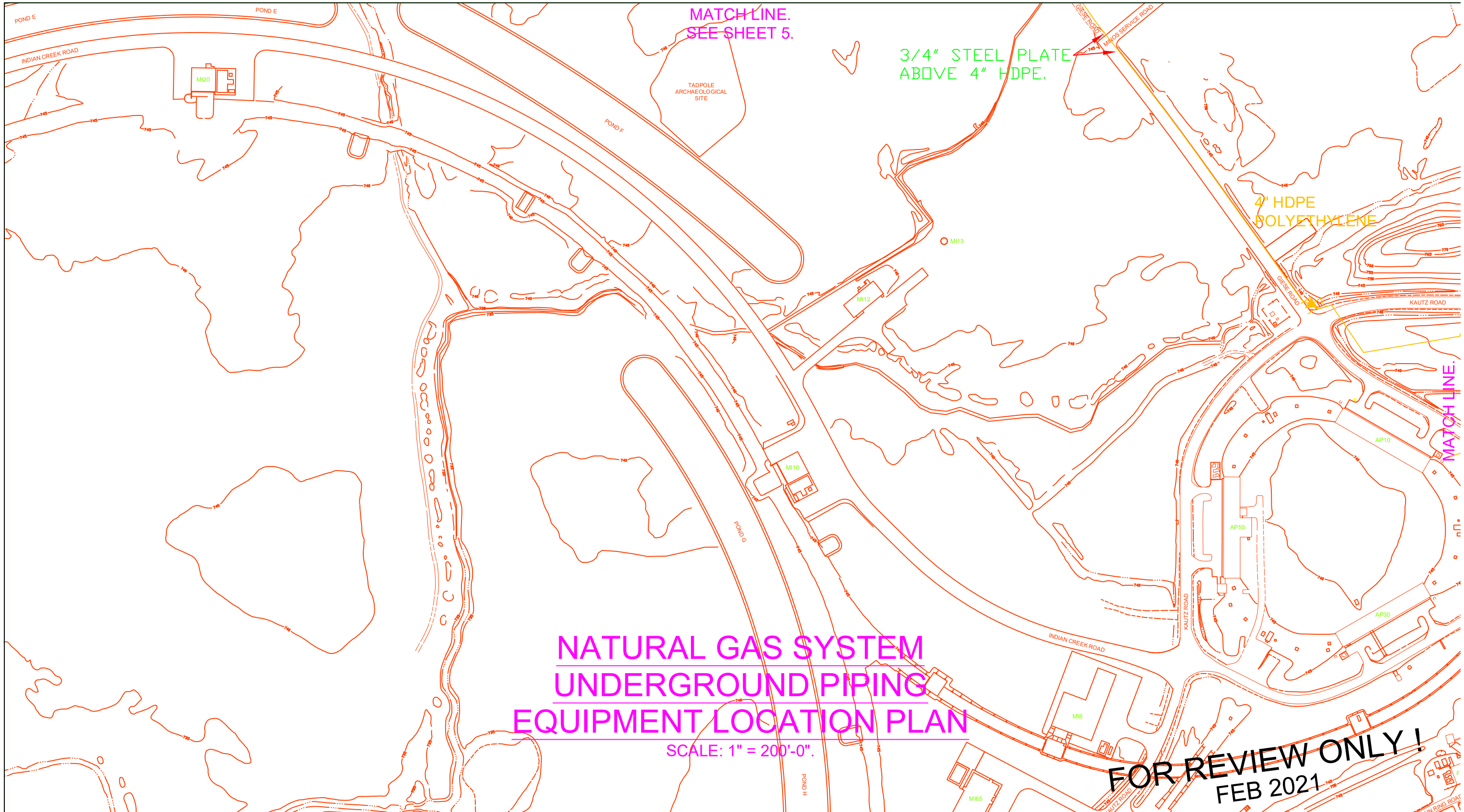

NATURAL GAS SYSTEM
UNDERGROUND PIPING
EQUIPMENT LOCATION PLAN

SCALE: 1" = 200'-0".

FOR REVIEW ONLY !
FEB 2021

REFERENCE DRAWINGS	PREVIOUS DRAWING
90-39 C-1 & C-2.	NEW DRAWING.

1" = 200'-0" 200 0 200 300 SCALE FEET

FERMILAB FACILITIES ENGINEERING SERVICES SECTION OPERATIONS GROUP

W S E PROJECT NORTH

MAINTENANCE PROGRAM

NATURAL GAS SYSTEM
UNDERGROUND PIPING
GIESE ROAD &
KAUTZ ROAD

DRAWN: KERRYA	DATE: 2/18/2021
SCALE: 1"=200'-0"	SHT. 9 OF 29
DRAWING NO. 60-30-1_Gas	

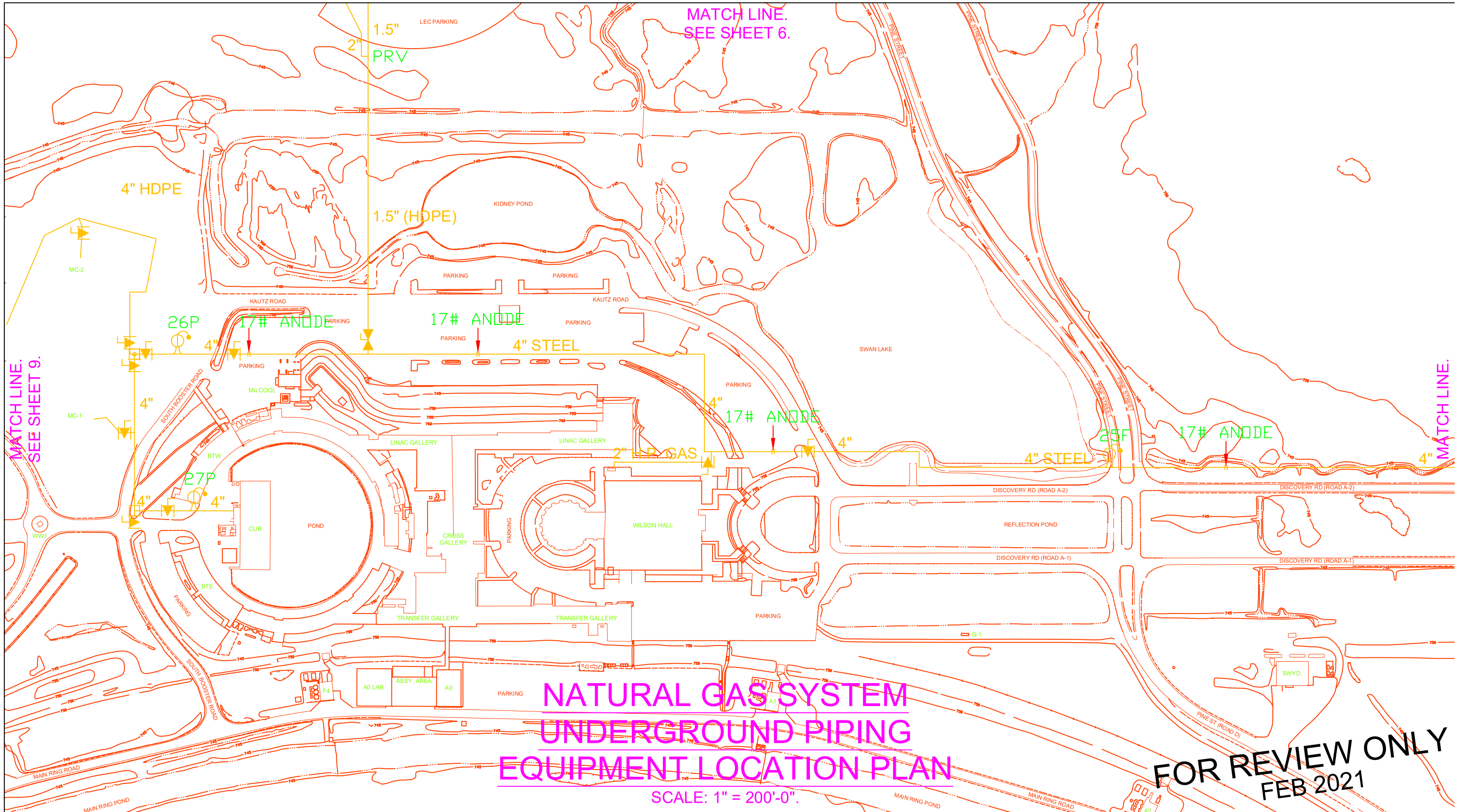

NATURAL GAS SYSTEM
UNDERGROUND PIPING
EQUIPMENT LOCATION PLAN

SCALE: 1" = 200'-0".

FOR REVIEW ONLY
FEB 2021

REFERENCE DRAWINGS		PREVIOUS DRAWING
3-2-13 PC-4 & PC-5. 3-2-132 C-3 & C-11. 3-5-17 PC-2, PC-3, PC-4 & PC-5. 10-6-2 C-3, C-4 & C-7. 11-2-1 PC-3.	13-1-12 M-7. 90-39 C-2.	NEW DRAWING.

1" = 200'-0" 200 0 200 300 SCALE FEET

FERMILAB FACILITIES ENGINEERING SERVICES SECTION OPERATIONS GROUP

PROJECT NORTH

MAINTENANCE PROGRAM

NATURAL GAS SYSTEM
UNDERGROUND PIPING
CENTRAL UTILITY BUILDING &
WILSON HALL

DRAWN: KERRYA	DATE: 2/18/2021
SCALE: 1"=200'-0"	SHT. 10 OF 29
DRAWING NO. 60-30-1_Gas	

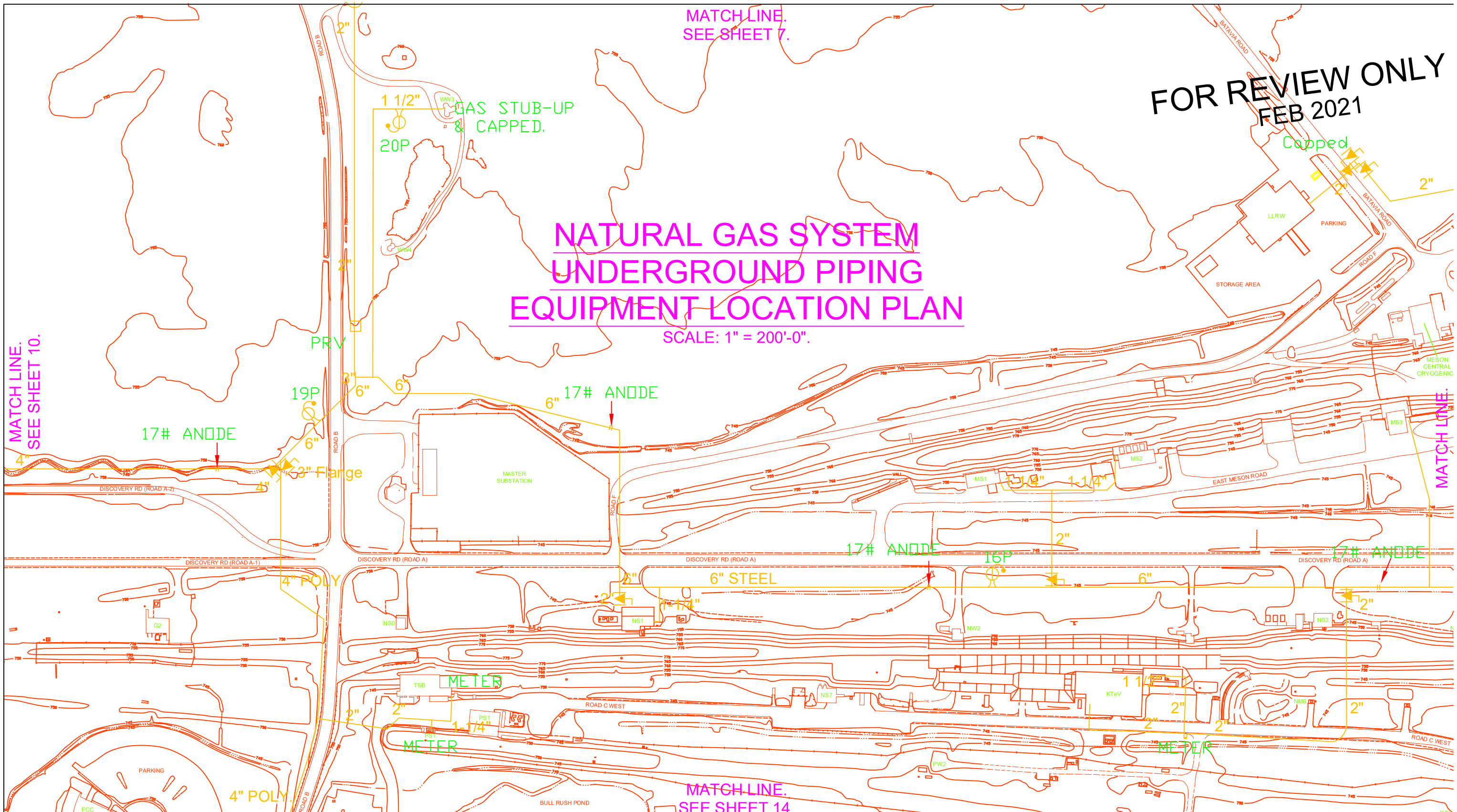

REFERENCE DRAWINGS		PREVIOUS DRAWING
3-5-17 PC-4, PC-5, PC-6 & PC-7. 3-5-21 PC-2 & PM-1. 8-4-90-A C-1 & C-2. 10-1-93 M-1 & M-2. 10-1-126 M-1 & M-2.	10-4-5A C-1, P-1 & P-3. 91-15 C-1 & C-2.	NEW DRAWING.

1" = 200'-0" 200 0 200 300 SCALE FEET

FERMILAB FACILITIES ENGINEERING SERVICES SECTION OPERATIONS GROUP

W S E PROJECT NORTH

MAINTENANCE PROGRAM

NATURAL GAS SYSTEM
UNDERGROUND PIPING
MASTER SUBSTATION
& K-TeV

DRAWN: KERRYA	DATE: 2/18/2021
SCALE: 1"=200'-0"	SHT. 11 OF 29
DRAWING NO. 60-30-1_Gas	

REFERENCE DRAWINGS
13-1-12 M-28.
89-57 & 89-59 M-2 & M-3.
91-15 C-1 & C-2.

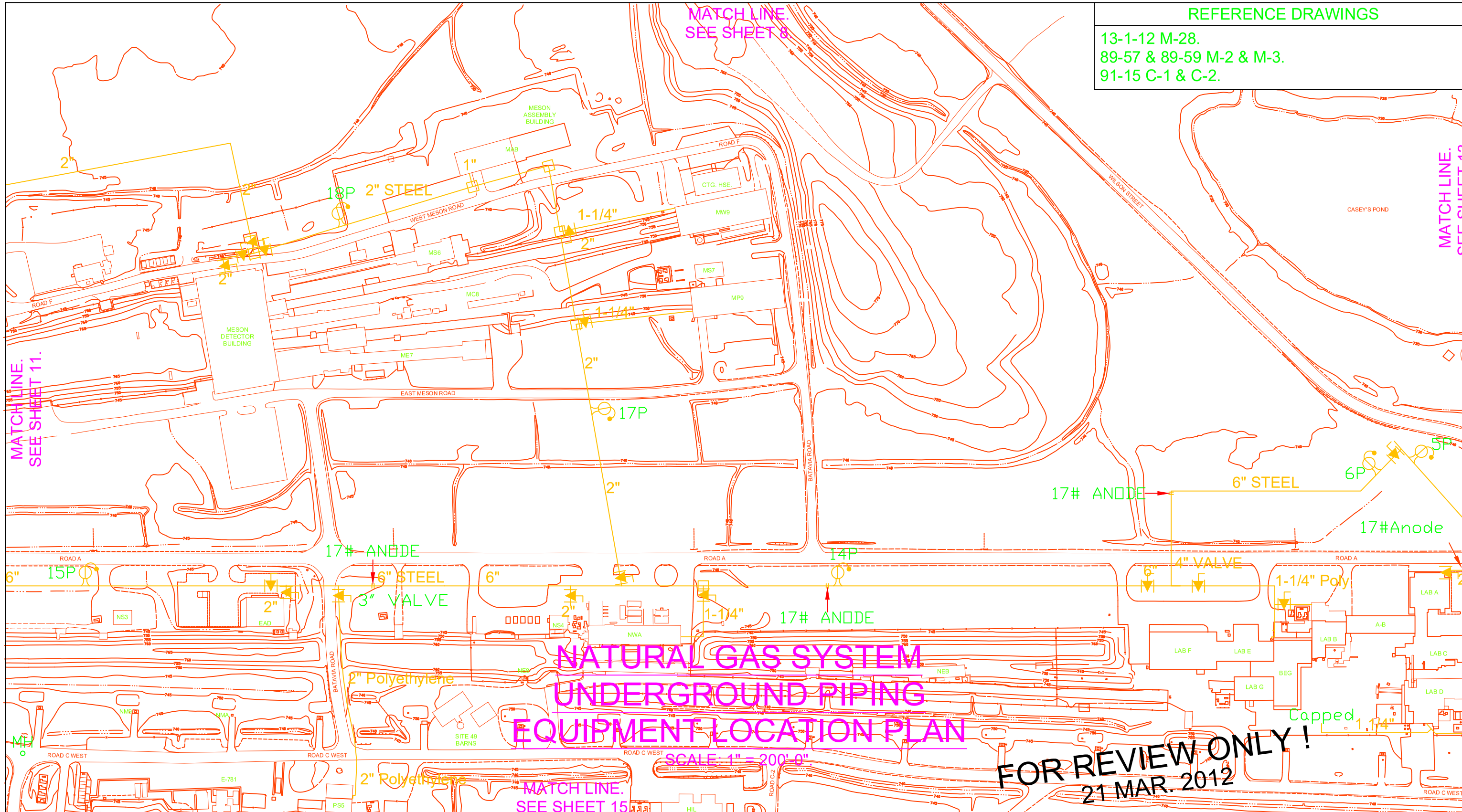

REFERENCE DRAWINGS	
3-5-17 PC-7, PC-8 & PC-9.	8-2-106 M-2.
3-5-24A PC-4.	8-2-134 M-1.
3-5-31 PC-1.	8-4-88 C-1.
8-1-12 C-1.	8-4-90A C-1 & C-2.
8-1-44C C-2, C-3 & C-4.	10-4-5A C-1, P-1 & P-3.
8-2-83 C-3.	12-1-18 M-1 & M-2.

PREVIOUS DRAWING
NEW DRAWING.

1" = 200'-0" 200 0 200 300 SCALE FEET

FERMILAB FACILITIES ENGINEERING SERVICES SECTION OPERATIONS GROUP

PROJECT NORTH

MAINTENANCE PROGRAM

NATURAL GAS SYSTEM
UNDERGROUND PIPING
MESON DETECTOR BUILDING
TO LAB D

DRAWN:	DATE:
A.R.F.	2-23-10
SCALE: 1"=200'-0"	SHT. 12 OF 29

DRAWING NO.
60-30-1_Gas

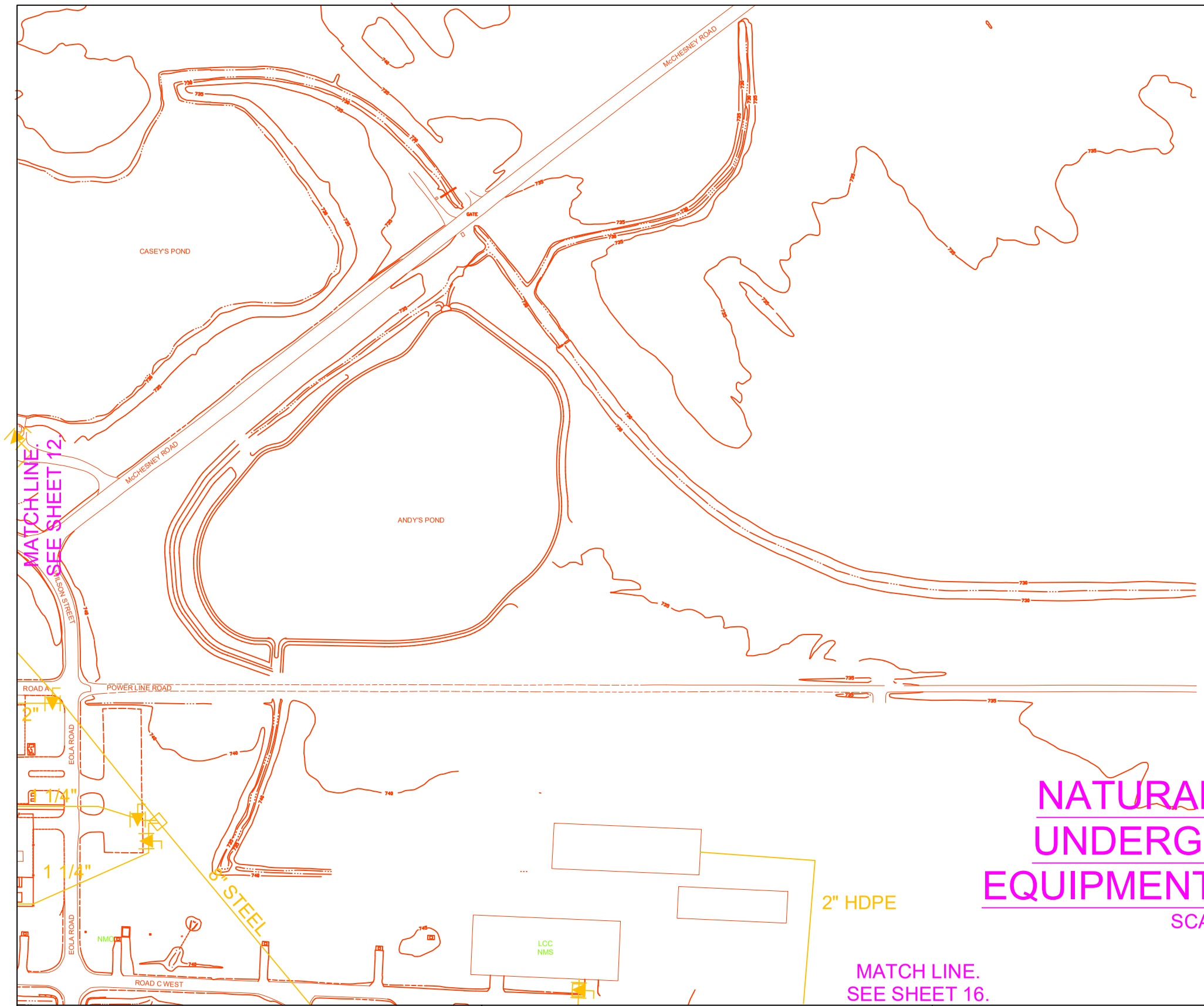

FOR REVIEW ONLY !
FEB 2021

NATURAL GAS SYSTEM
UNDERGROUND PIPING
EQUIPMENT LOCATION PLAN

SCALE: 1" = 200'-0".

REFERENCE DRAWINGS	PREVIOUS DRAWING
8-2-76 C-2. 12-1-18 M-1 & M-2. 89-57 & 89-59 M-3. 91-15 C-1 & C-2.	NEW DRAWING.

1" = 200'-0" 200 0 200 300 SCALE FEET

FERMILAB FACILITIES ENGINEERING SERVICES SECTION OPERATIONS GROUP

W S E PROJECT NORTH

MAINTENANCE PROGRAM

NATURAL GAS SYSTEM
UNDERGROUND PIPING
NEW MUON LAB (NMS)

DRAWN: KERRYA	DATE: 2/18/2021
SCALE: 1"=200'-0"	SHT. 13 OF 29
DRAWING NO. 60-30-1_Gas	

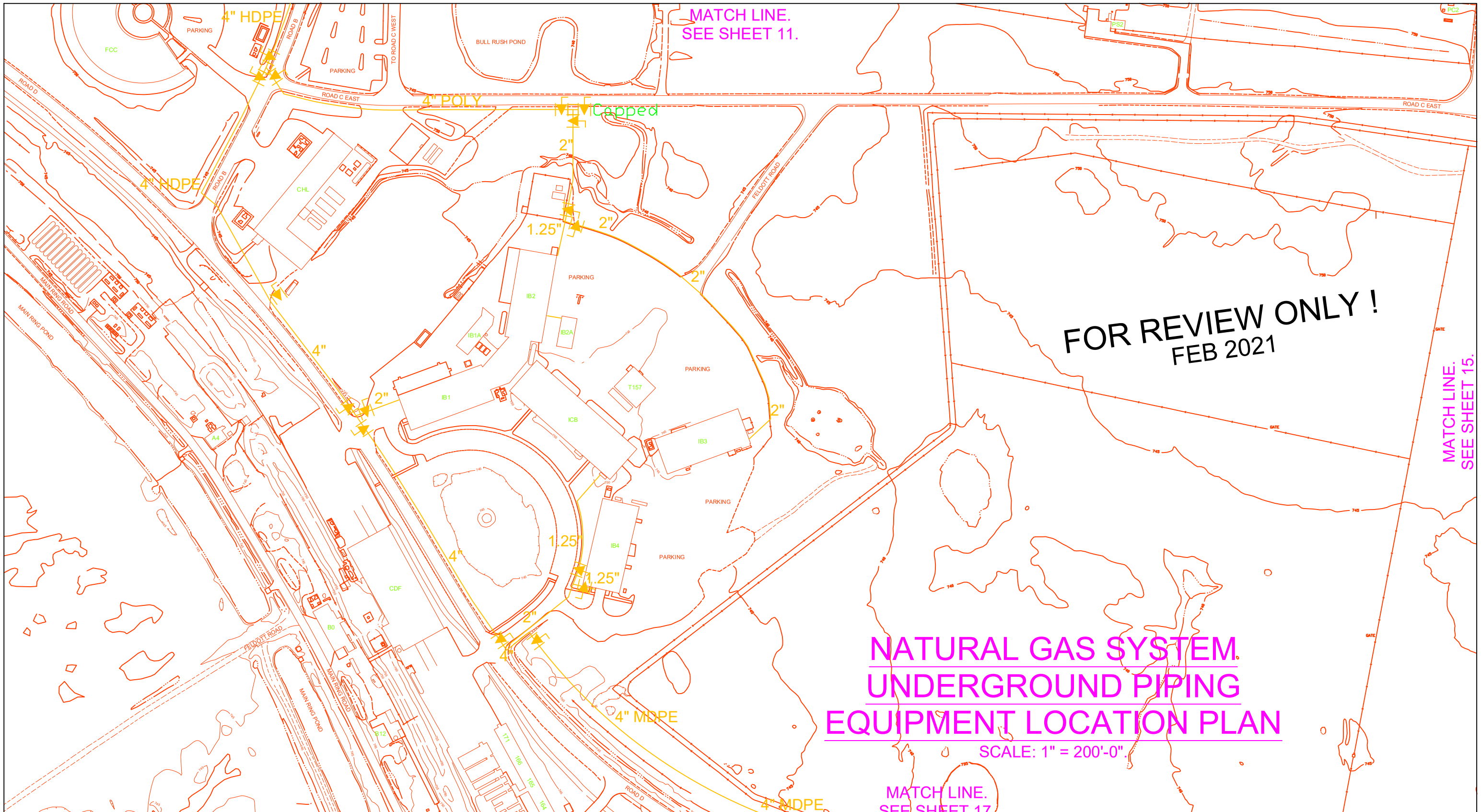

REFERENCE DRAWINGS	PREVIOUS DRAWING
3-5-111 C-5 & C-8. 10-1-126 M-1 & M-2.	NEW DRAWING.

1" = 200'-0" 200 0 200 300 SCALE FEET

FERMILAB FACILITIES ENGINEERING SERVICES SECTION OPERATIONS GROUP

W S E PROJECT NORTH

MAINTENANCE PROGRAM

NATURAL GAS SYSTEM
UNDERGROUND PIPING
INDUSTRIAL AREA

DRAWN: KERRYA	DATE: 2/18/2021
SCALE: 1"=200'-0"	SHT. 14 OF 29
DRAWING NO. 60-30-1_Gas	

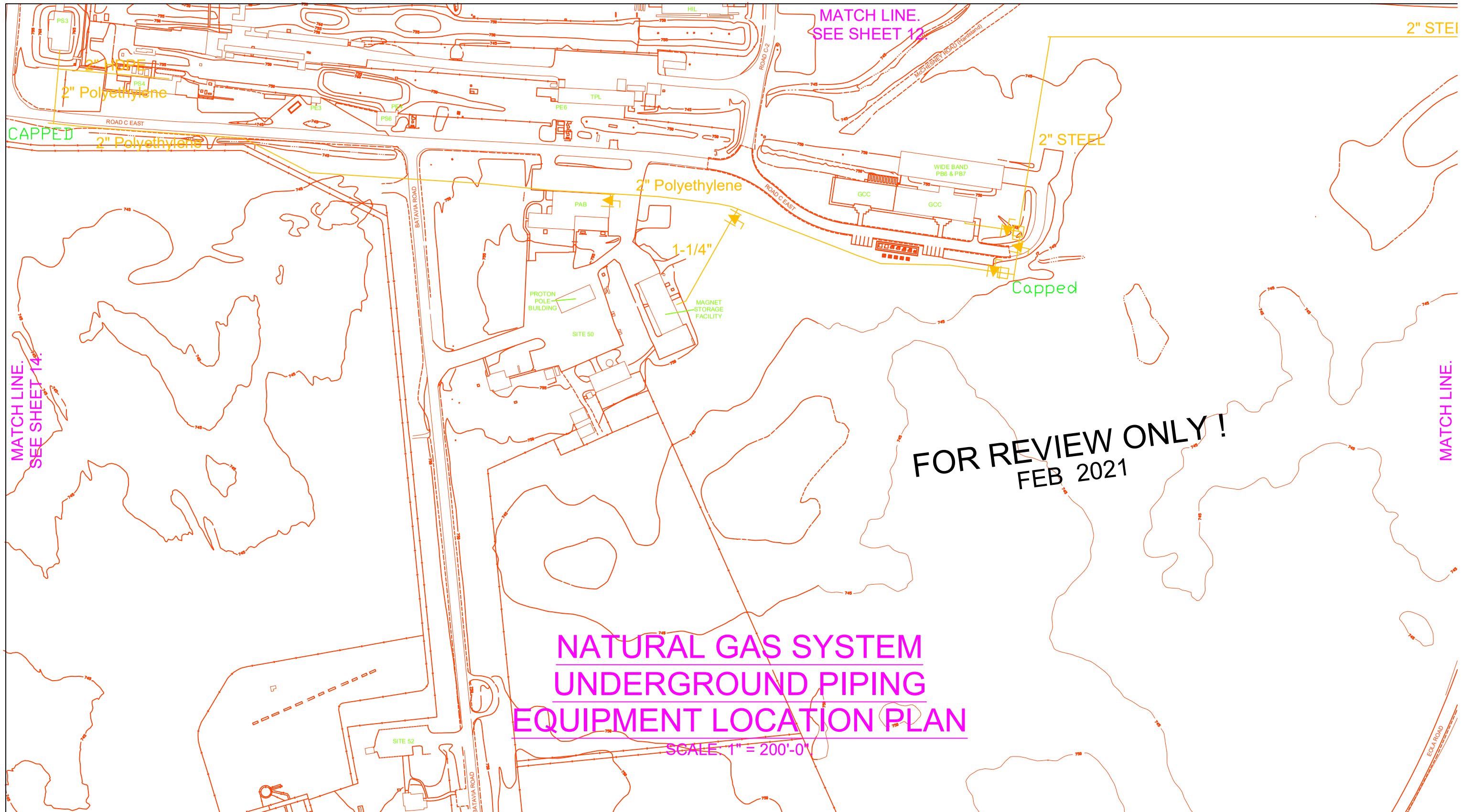

NATURAL GAS SYSTEM
UNDERGROUND PIPING
EQUIPMENT LOCATION PLAN

SCALE: 1" = 200'-0"

REFERENCE DRAWINGS		PREVIOUS DRAWING
8-4-66 C-3 & C-6. 8-4-98C SK-1. 8-4-99 SK-1 & SK-2. 13-1-12 M-29. 90-16A C-1 & C-2. 91-15 C-1 & C-2.	WO 409353.	NEW DRAWING.

1" = 200'-0"

200 0 200 300
SCALE FEET

FERMILAB FACILITIES ENGINEERING SERVICES SECTION OPERATIONS GROUP

W S E PROJECT NORTH

MAINTENANCE PROGRAM

NATURAL GAS SYSTEM
UNDERGROUND PIPING
PS3 TO GCC &
SITES 50 & 52

DRAWN: KERRYA	DATE: 2/18/2021
SCALE: 1"=200'-0"	SHT. 15 OF 29
DRAWING NO. 60-30-1_Gas	

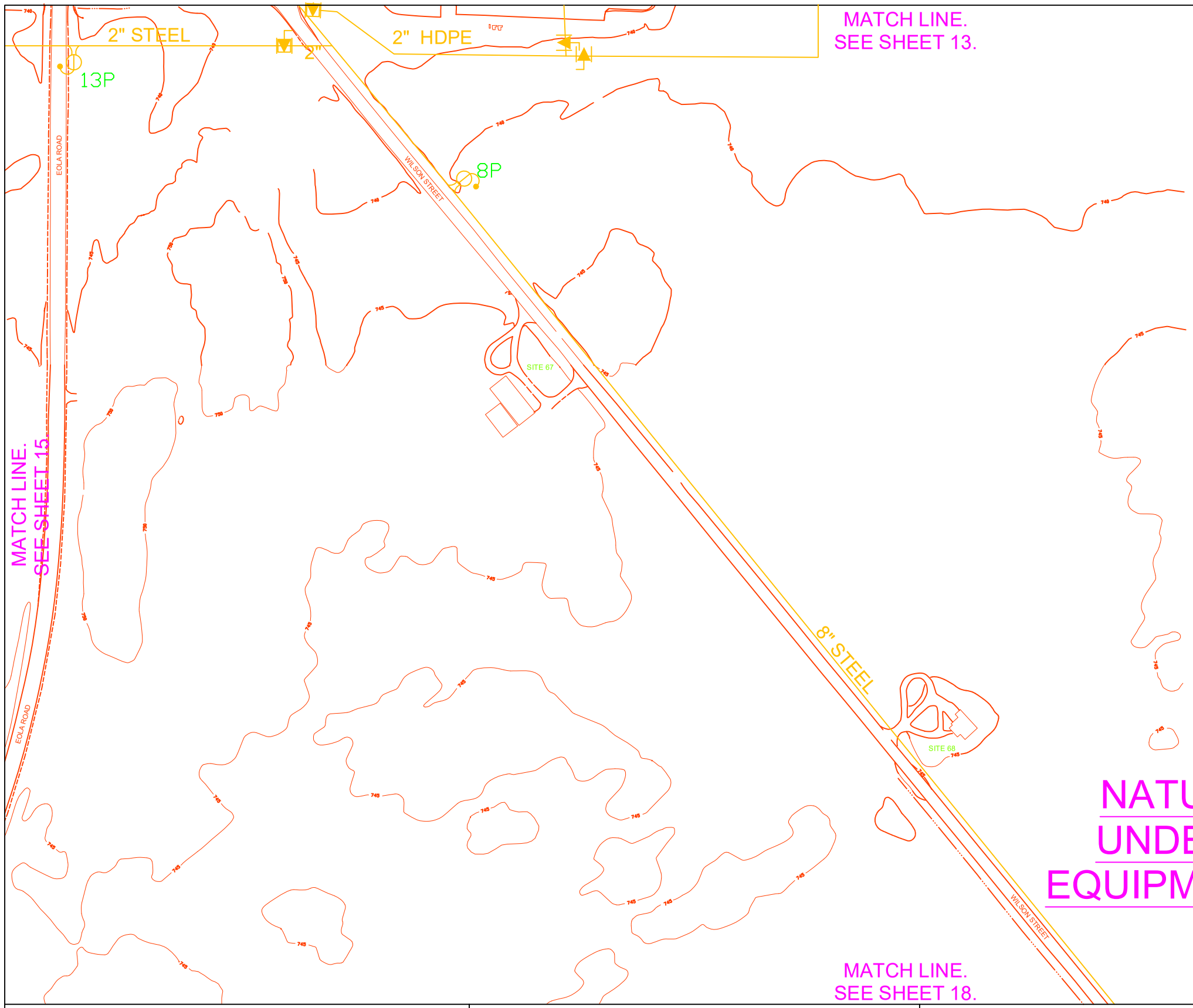

FOR REVIEW ONLY !
FEB 2021

NATURAL GAS SYSTEM UNDERGROUND PIPING EQUIPMENT LOCATION PLAN

SCALE: 1" = 200'-0".

REFERENCE DRAWINGS	PREVIOUS DRAWING
8-2-76 C-2. 8-4-66 C-3 & C-6. 13-1-12 M-29. 91-15 C-1 & C-2.	NEW DRAWING.

1" = 200'-0" 200 0 200 300 SCALE FEET

FERMILAB FACILITIES ENGINEERING SERVICES SECTION OPERATIONS GROUP

W S E PROJECT NORTH

MAINTENANCE PROGRAM

NATURAL GAS SYSTEM
UNDERGROUND PIPING
EOLA ROAD &
WILSON STREET

DRAWN: KERRYA	DATE: 2/18/2021
SCALE: 1"=200'-0"	SHT. 16 OF 29
DRAWING NO. 60-30-1_Gas	

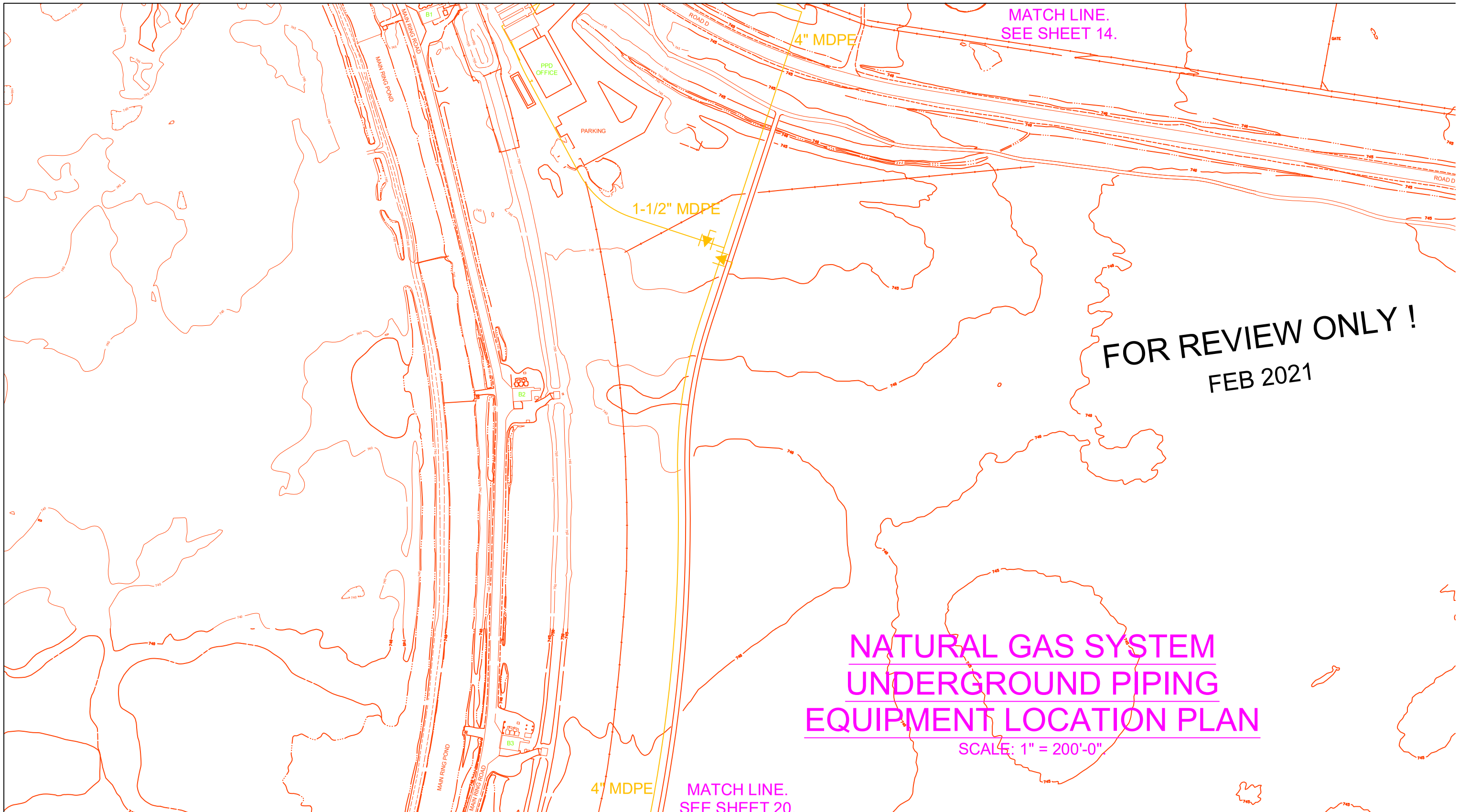

REFERENCE DRAWINGS	PREVIOUS DRAWING
3-5-111 C-5, C-8, C-9 & C-10.	NEW DRAWING.

1" = 200'-0" 200 0 200 300 SCALE FEET

FERMILAB FACILITIES ENGINEERING SERVICES SECTION OPERATIONS GROUP

W S E PROJECT NORTH

MAINTENANCE PROGRAM

NATURAL GAS SYSTEM
UNDERGROUND PIPING
UTILITY CORRIDOR
SERVICE BUILDINGS B1 TO B3

DRAWN: KERRYA	DATE: 2/18/2021
SCALE: 1"=200'-0"	SHT. 17 OF 29
DRAWING NO. 60-30-1_Gas	



NATURAL GAS SYSTEM
UNDERGROUND PIPING
EQUIPMENT LOCATION PLAN

SCALE: 1" = 200'-0".

FOR REVIEW ONLY !
23 FEB. 2010
NO CHANGES IN FEB 2021

MATCH LINE.
SEE SHEET 21.

REFERENCE DRAWINGS	PREVIOUS DRAWING
91-15 C-1 & C-2.	NEW DRAWING.

1" = 200'-0" 200 0 200 300 SCALE FEET

FERMILAB FACILITIES ENGINEERING SERVICES SECTION OPERATIONS GROUP

W S E PROJECT NORTH

MAINTENANCE PROGRAM

NATURAL GAS SYSTEM
UNDERGROUND PIPING
WILSON STREET
SITE 70

DRAWN:	DATE:
A.R.F.	2-23-10
SCALE: 1"=200'-0"	SHT. 18 OF 29

DRAWING NO.
60-30-1_Gas

MATCH LINE.
SEE SHEET 18.

FOR REVIEW ONLY !
23 FEB. 2010
NO CHANGES IN FEB 2021

TOWN ROAD

8" STEEL

WILSON STREET

NATURAL GAS SYSTEM
UNDERGROUND PIPING
EQUIPMENT LOCATION PLAN

SCALE: 1" = 200'-0".

MATCH LINE.
SEE SHEET 22.

REFERENCE DRAWINGS	PREVIOUS DRAWING
91-15 C-1 & C-2.	NEW DRAWING.

1" = 200'-0" 200 0 200 300 SCALE FEET

FERMILAB FACILITIES ENGINEERING SERVICES SECTION OPERATIONS GROUP

W S E PROJECT NORTH

MAINTENANCE PROGRAM

NATURAL GAS SYSTEM
UNDERGROUND PIPING
WILSON STREET &
TOWN ROAD

DRAWN: A.R.F.	DATE: 2-23-10
SCALE: 1"=200'-0"	SHT. 19 OF 29
DRAWING NO. 60-30-1_Gas	

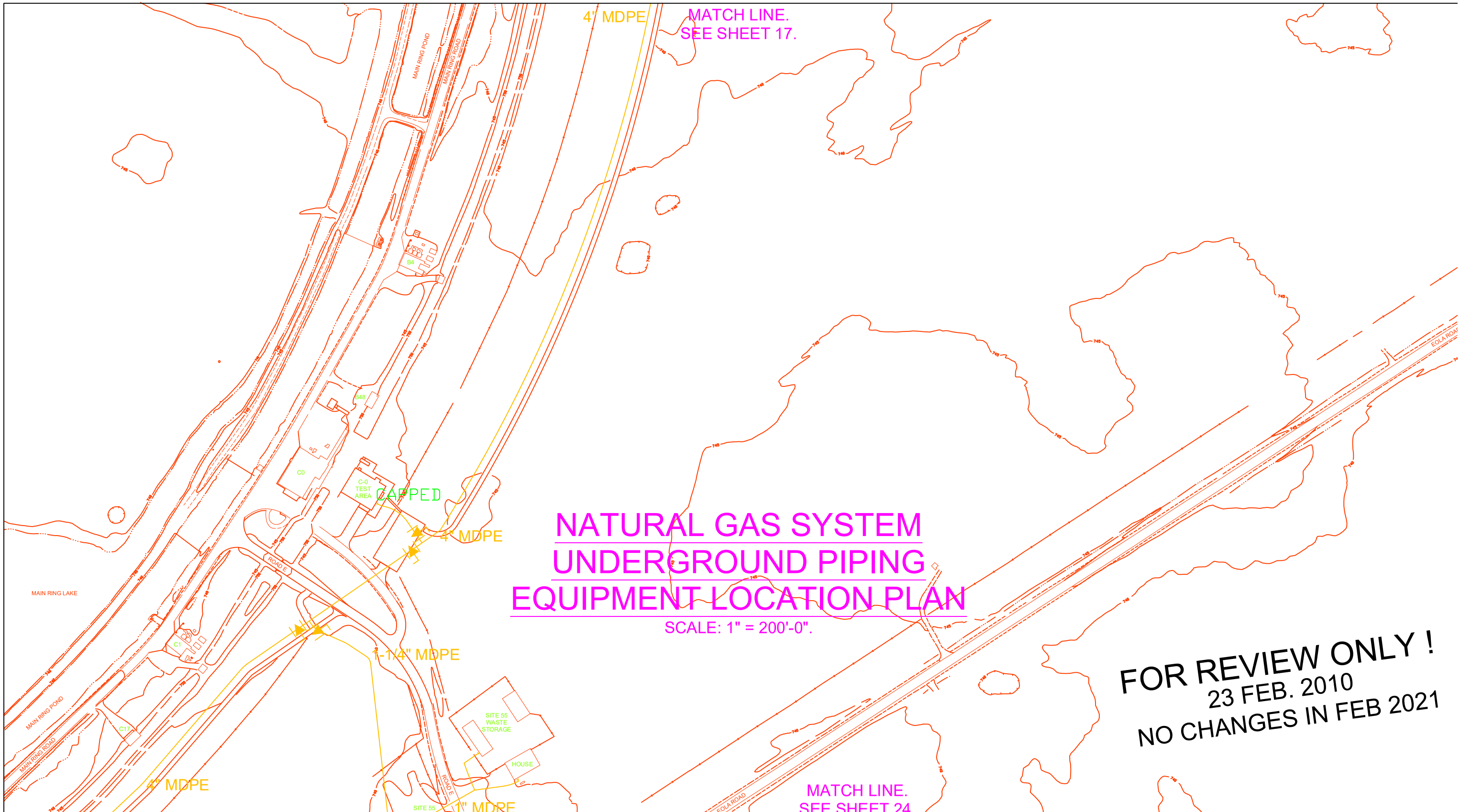

NATURAL GAS SYSTEM
UNDERGROUND PIPING
EQUIPMENT LOCATION PLAN

SCALE: 1" = 200'-0".

FOR REVIEW ONLY !
23 FEB. 2010
NO CHANGES IN FEB 2021

REFERENCE DRAWINGS	PREVIOUS DRAWING
3-5-111 C-6, C-10, C-11, C-12 & C-13.	NEW DRAWING.

1" = 200'-0" 200 0 200 300 SCALE FEET

FERMILAB FACILITIES ENGINEERING SERVICES SECTION OPERATIONS GROUP

W S E PROJECT NORTH

MAINTENANCE PROGRAM

NATURAL GAS SYSTEM
UNDERGROUND PIPING
C-0 TEST AREA

DRAWN:	DATE:
A.R.F.	2-23-10
SCALE: 1"=200'-0"	SHT. 20 OF 29
DRAWING NO. 60-30-1_Gas	

MATCH LINE.
SEE SHEET 18.

FOR REVIEW ONLY !
23 FEB.2010
NO CHANGES IN FEB 2021

MATCH LINE.

30P

TO WILSON ROAD.

2" STEEL

NATURAL GAS SYSTEM
UNDERGROUND PIPING
EQUIPMENT LOCATION PLAN

SCALE: 1" = 200'-0".

TO VILLAGE.

29P

MATCH LINE.
SEE SHEET 26.

REFERENCE DRAWINGS	PREVIOUS DRAWING
3-5-17 PC-10, PC-11, PC-12 & PC-13. 13-1-12 M-41.	NEW DRAWING.
	1" = 200'-0" 200 0 200 300 SCALE FEET

FERMILAB FACILITIES ENGINEERING SERVICES SECTION OPERATIONS GROUP

W S E PROJECT NORTH

MAINTENANCE PROGRAM

NATURAL GAS SYSTEM
UNDERGROUND PIPING
VILLAGE TO
WILSON STREET

DRAWN:	DATE:
A.R.F.	2-23-10
SCALE: 1"=200'-0"	SHT. 21 OF 29
DRAWING NO. 60-30-1_Gas	

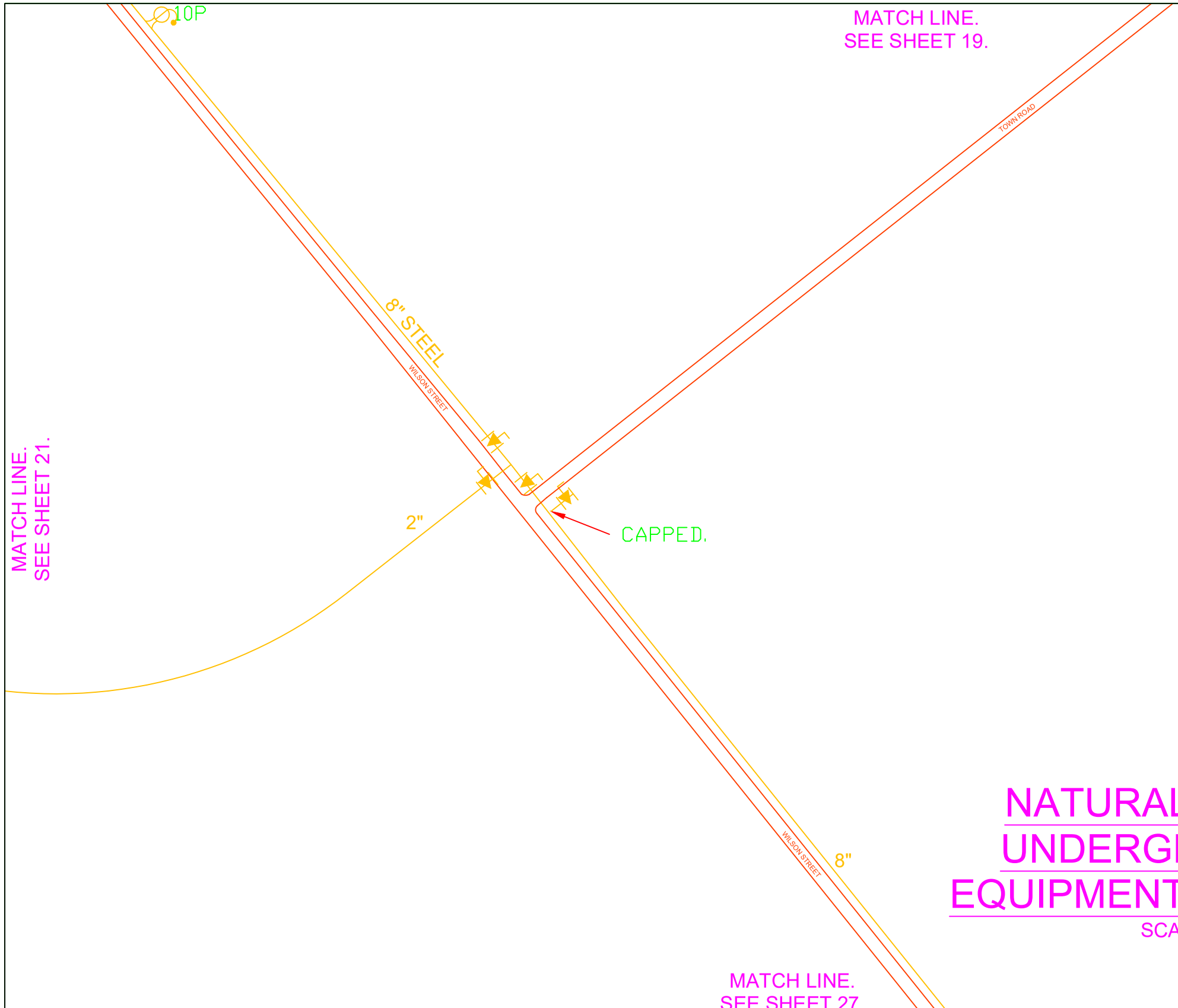

FOR REVIEW ONLY !
23 FEB. 2010
NO CHANGES IN FEB 2021

NATURAL GAS SYSTEM
UNDERGROUND PIPING
EQUIPMENT LOCATION PLAN

SCALE: 1" = 200'-0".

REFERENCE DRAWINGS	PREVIOUS DRAWING
3-5-17 PC-12, PC-13 & PC-15. 91-15 C-1 & C-2.	NEW DRAWING.

1" = 200'-0" 200 0 200 300 SCALE FEET

FERMILAB FACILITIES ENGINEERING SERVICES SECTION OPERATIONS GROUP

W S E PROJECT NORTH

MAINTENANCE PROGRAM

NATURAL GAS SYSTEM
UNDERGROUND PIPING
WILSON STREET &
TOWN ROAD

DRAWN: A.R.F.	DATE: 2-23-10
SCALE: 1"=200'-0"	SHT. 22 OF 29
DRAWING NO. 60-30-1_Gas	

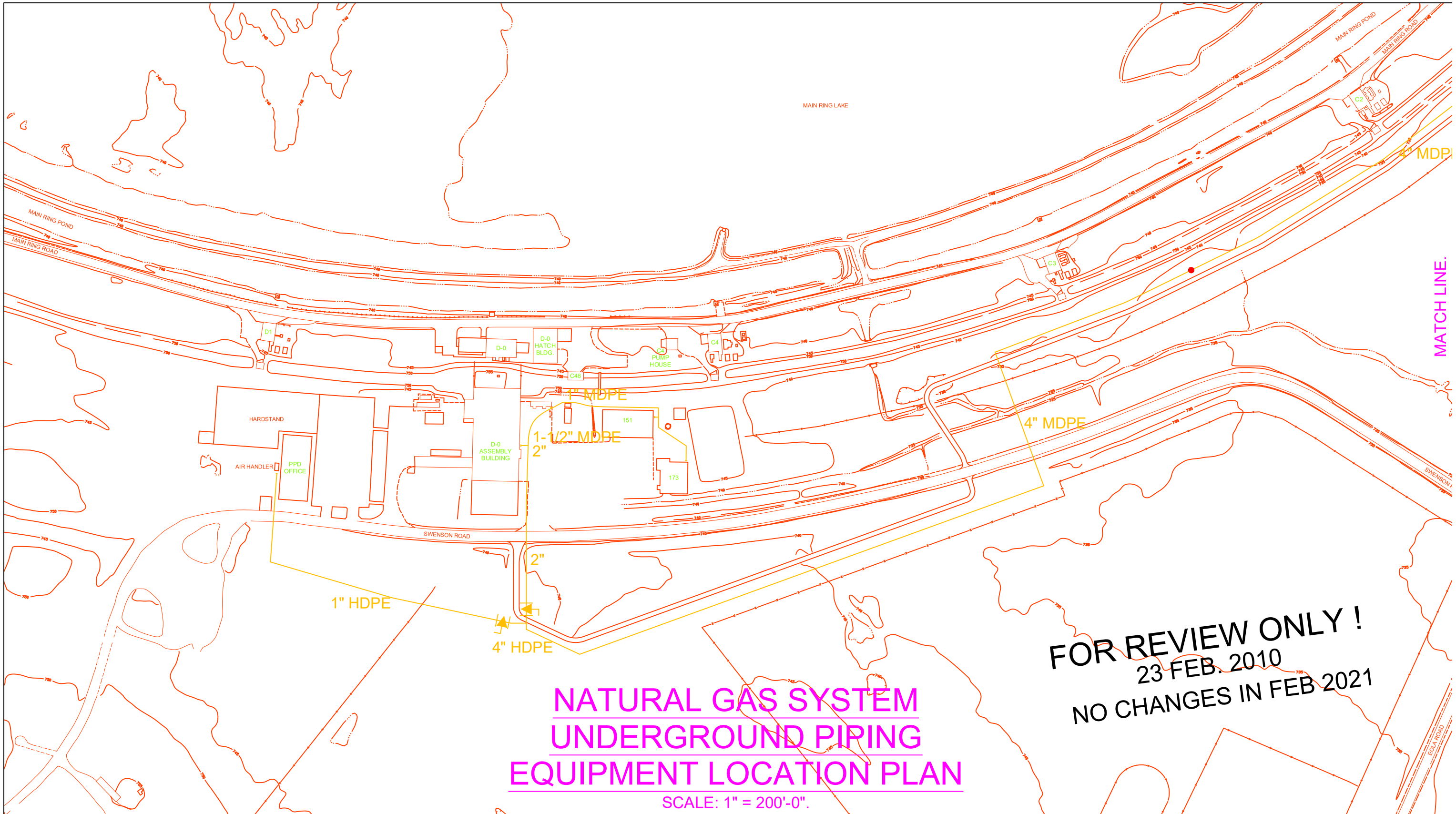

NATURAL GAS SYSTEM
UNDERGROUND PIPING
EQUIPMENT LOCATION PLAN

SCALE: 1" = 200'-0".

REFERENCE DRAWINGS	PREVIOUS DRAWING
3-5-111 C-7, C-13, C-14 & C-15. 6-3-29 C-4.	NEW DRAWING.

1" = 200'-0" 200 0 200 300 SCALE FEET

FERMILAB FACILITIES ENGINEERING SERVICES SECTION OPERATIONS GROUP

W S E PROJECT NORTH

MAINTENANCE PROGRAM

NATURAL GAS SYSTEM
UNDERGROUND PIPING
D-0 ASSEMBLY BUILDING

DRAWN:	DATE:
A.R.F.	2-23-10
SCALE: 1"=200'-0"	SHT. 23 OF 29

DRAWING NO.
60-30-1_Gas

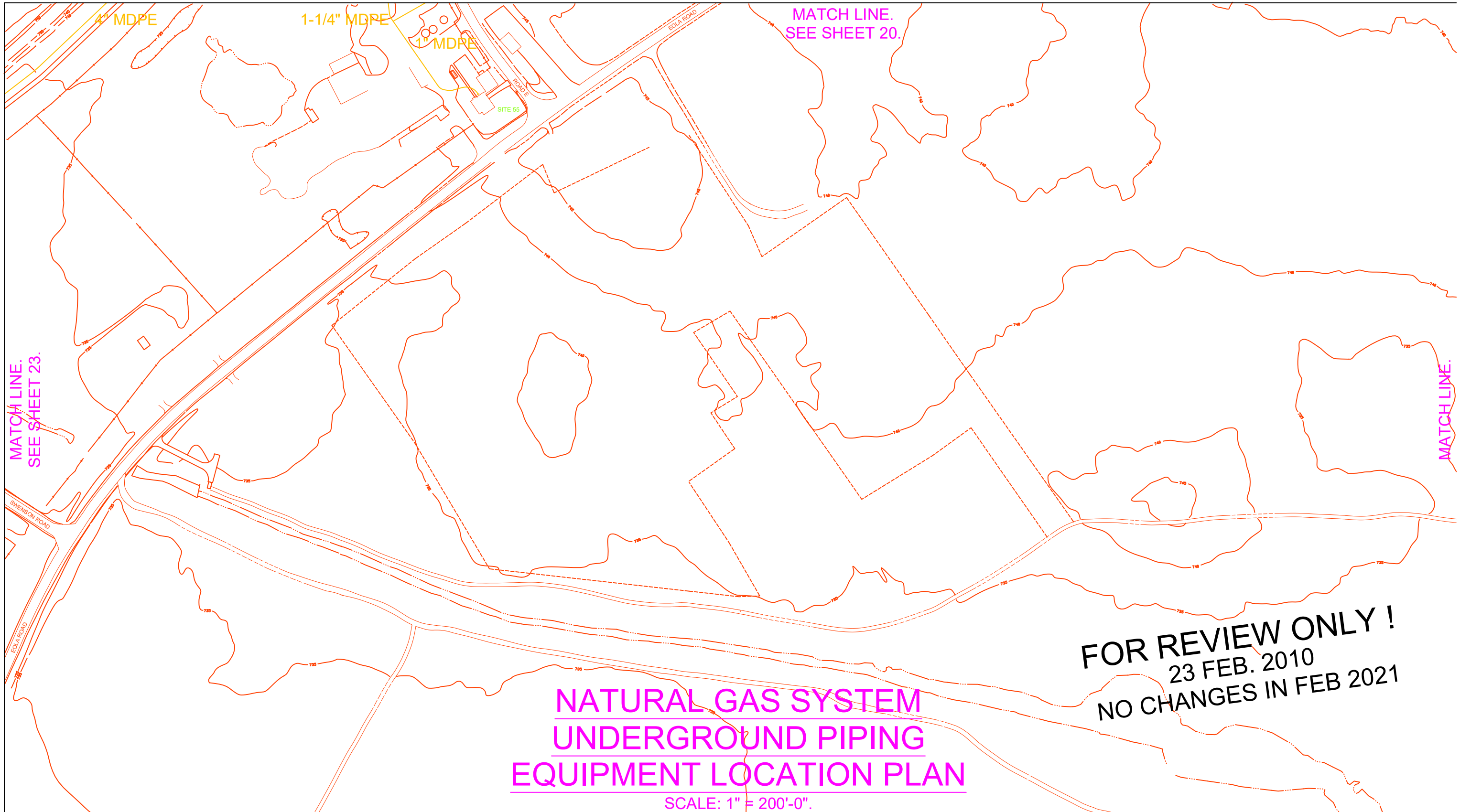

NATURAL GAS SYSTEM
UNDERGROUND PIPING
EQUIPMENT LOCATION PLAN

SCALE: 1" = 200'-0".

REFERENCE DRAWINGS	PREVIOUS DRAWING
3-5-111 C-6 & C-13.	NEW DRAWING.

1" = 200'-0" 200 0 200 300 SCALE FEET

FERMILAB FACILITIES ENGINEERING SERVICES SECTION OPERATIONS GROUP

PROJECT NORTH (W, S, E)

MAINTENANCE PROGRAM

NATURAL GAS SYSTEM
UNDERGROUND PIPING
SITE 55

DRAWN:	DATE:
A.R.F.	2-23-10
SCALE: 1"=200'-0"	SHT. 24 OF 29

DRAWING NO.
60-30-1_Gas

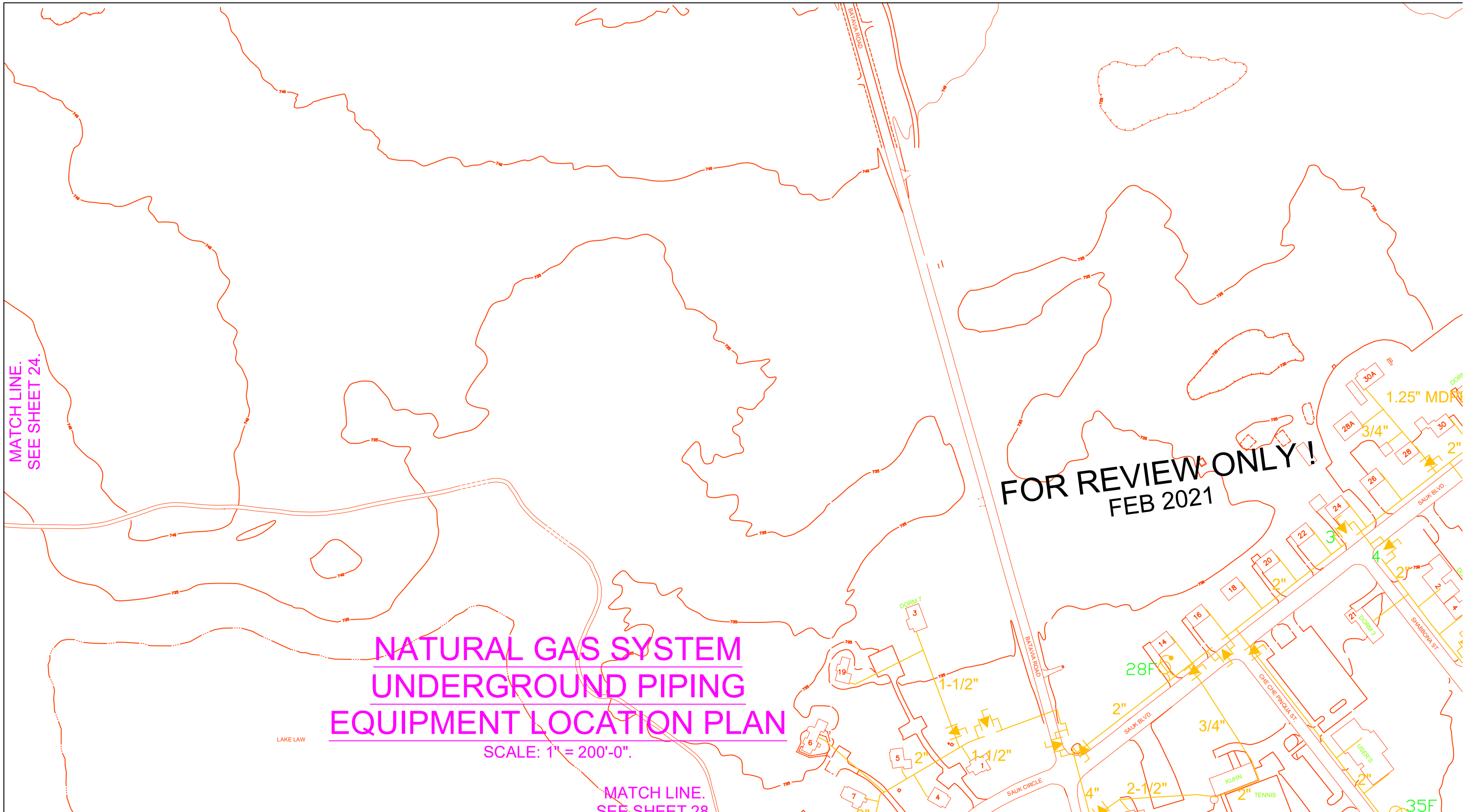

NATURAL GAS SYSTEM
UNDERGROUND PIPING
EQUIPMENT LOCATION PLAN

SCALE: 1" = 200'-0".

REFERENCE DRAWINGS		PREVIOUS DRAWING
3-5-17 PC-10 & PC-11. 3-5-130 M-1 & M-2. OR-02-09419. PC-10-11309. RKB-15-09229. SC-15-08607.	WAR003 SHT-003.	NEW DRAWING.

1" = 200'-0" 200 0 200 300 SCALE FEET

FERMILAB FACILITIES ENGINEERING SERVICES SECTION OPERATIONS GROUP

W S E PROJECT NORTH

MAINTENANCE PROGRAM

NATURAL GAS SYSTEM
UNDERGROUND PIPING
VILLAGE
SOUTHWEST

DRAWN: KERRYA	DATE: 2/19/2021
SCALE: 1"=200'-0"	SHT. 25 OF 29
DRAWING NO. 60-30-1_Gas	

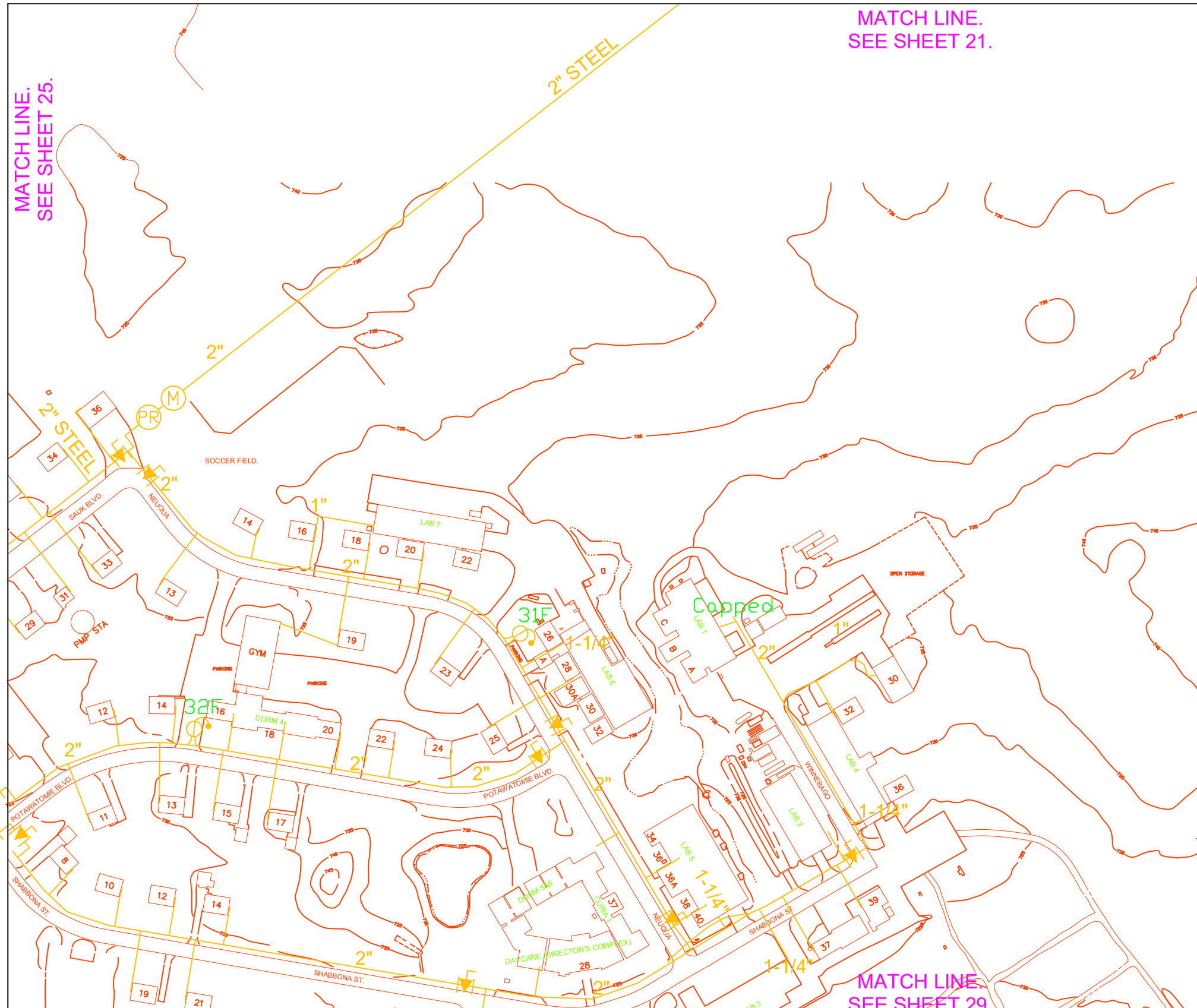

NATURAL GAS SYSTEM UNDERGROUND PIPING EQUIPMENT LOCATION PLAN

SCALE: 1" = 200'-0".

FOR REVIEW ONLY !
FEB 2021

REFERENCE DRAWINGS		PREVIOUS DRAWING
3-5-17 PC-10 & PC-11. 3-5-130 M-1 & M-2. 10-2-8 AE-1. 1000-MD-64857-BA. 1000-MD-64860-BA. 1000-MD-64861-BA.	1000-MD-64863-BA. CR-14-03510. VRF-15-05536. VS-02-00274.	NEW DRAWING.

1" = 200'-0" 200 0 200 300 SCALE FEET

FERMILAB FACILITIES ENGINEERING SERVICES SECTION OPERATIONS GROUP

W S E PROJECT NORTH

MAINTENANCE PROGRAM

NATURAL GAS SYSTEM
UNDERGROUND PIPING
VILLAGE
NORTHWEST

DRAWN: KERRYA	DATE: 2/19/2021
SCALE: 1"=200'-0"	SHT. 26 OF 29
DRAWING NO. 60-30-1_Gas	

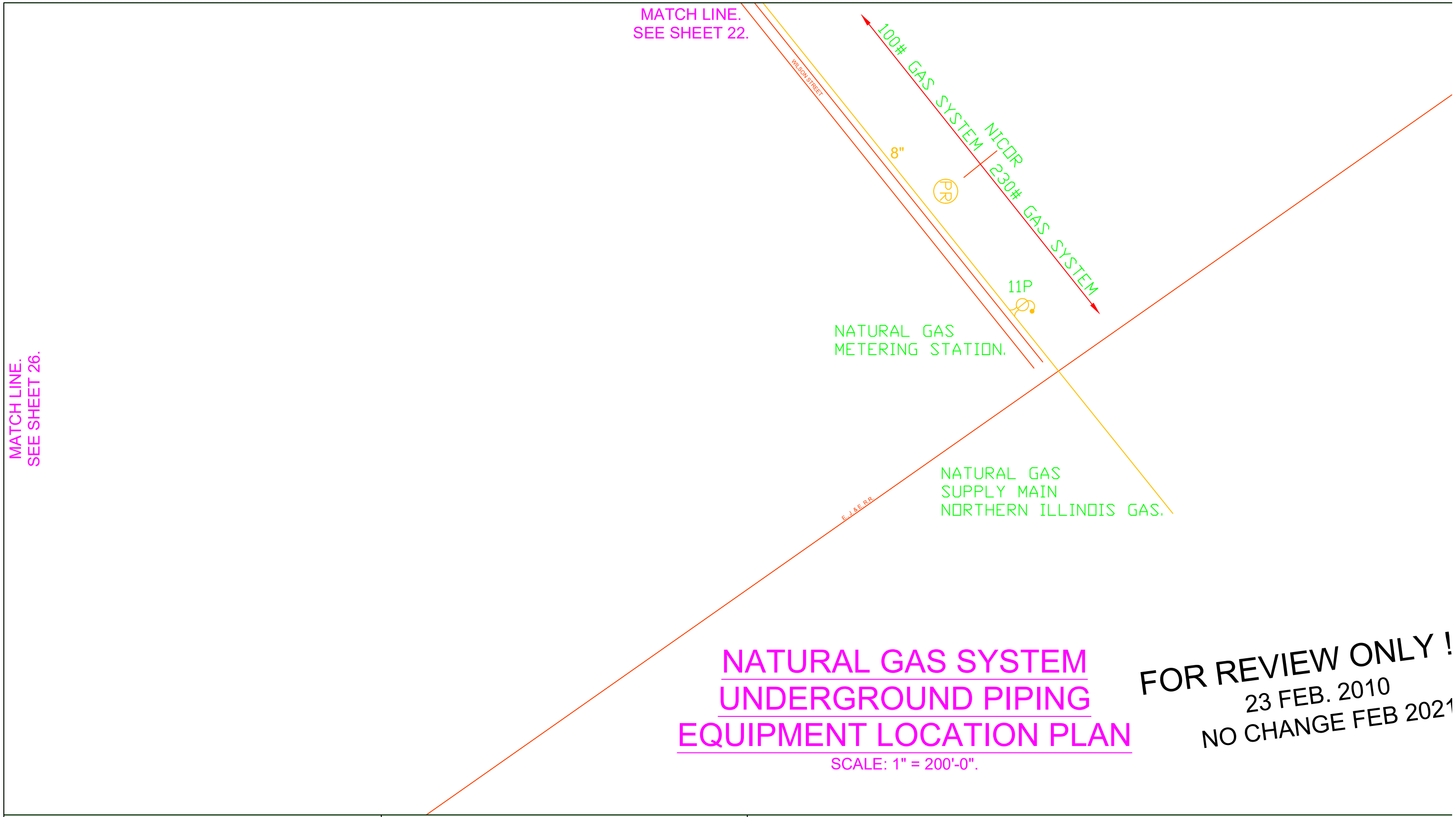

NATURAL GAS SYSTEM
UNDERGROUND PIPING
EQUIPMENT LOCATION PLAN

SCALE: 1" = 200'-0".

FOR REVIEW ONLY !
23 FEB. 2010
NO CHANGE FEB 2021

REFERENCE DRAWINGS	PREVIOUS DRAWING
3-5-17 PC-15 91-15 C-1 & C-2.	NEW DRAWING.

1" = 200'-0" SCALE 200 0 200 300 FEET

FERMILAB FACILITIES ENGINEERING SERVICES SECTION OPERATIONS GROUP

W S E PROJECT NORTH

MAINTENANCE PROGRAM

NATURAL GAS SYSTEM
UNDERGROUND PIPING
WILSON STREET
TO WARRENVILLE

DRAWN:	DATE:
A.R.F.	2-23-10
SCALE: 1"=200'-0"	SHT. 27 OF 29

DRAWING NO.
60-30-1_Gas

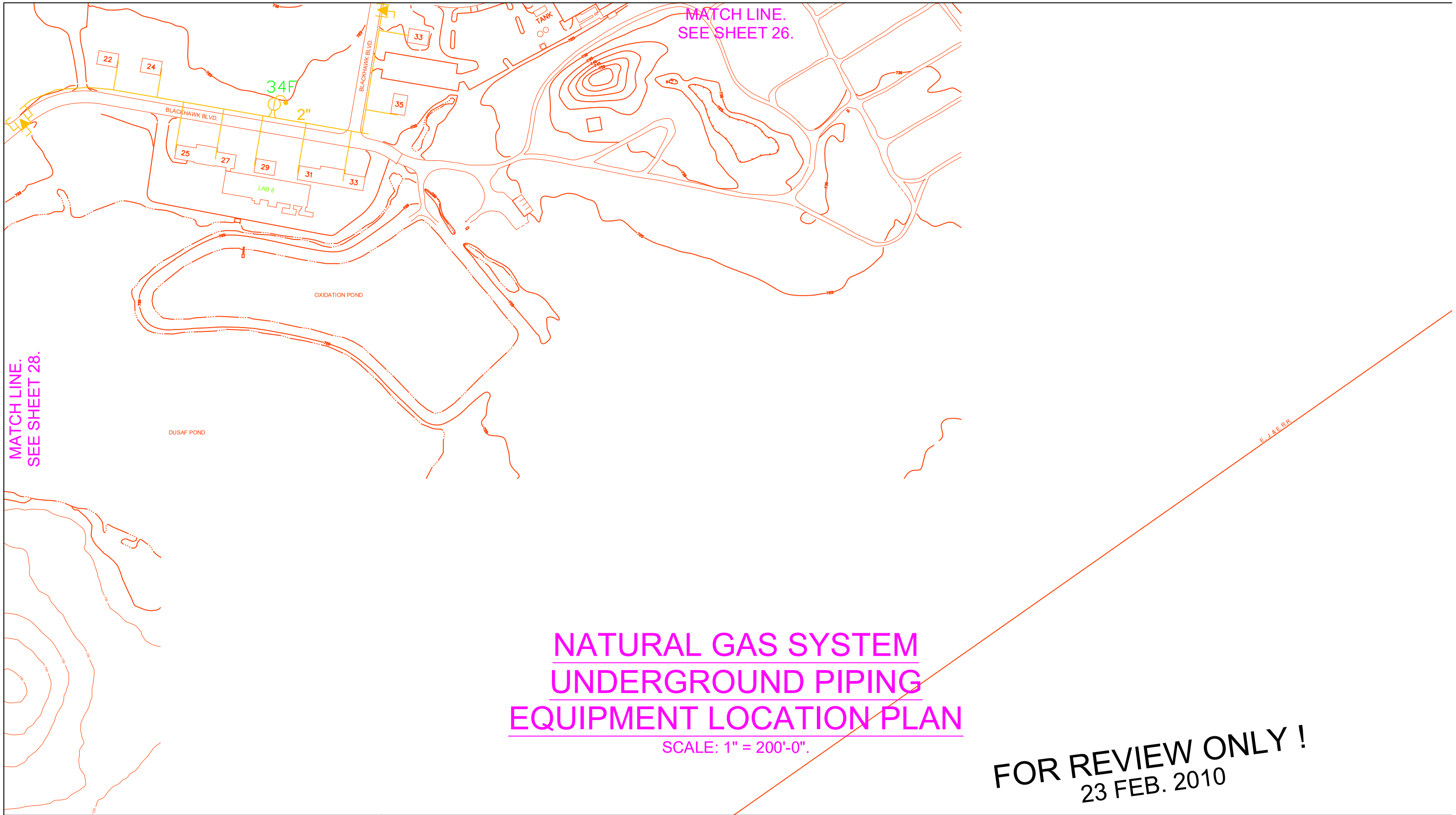

NATURAL GAS SYSTEM
UNDERGROUND PIPING
EQUIPMENT LOCATION PLAN

SCALE: 1" = 200'-0".

FOR REVIEW ONLY !
23 FEB. 2010

REFERENCE DRAWINGS	PREVIOUS DRAWING
3-5-130 M-1 & M-2. 91-15 C-1 & C-2.	NEW DRAWING.

1" = 200'-0" 200 0 200 300 SCALE FEET

FERMILAB FACILITIES ENGINEERING SERVICES SECTION OPERATIONS GROUP

W S E PROJECT NORTH

MAINTENANCE PROGRAM

NATURAL GAS SYSTEM
UNDERGROUND PIPING
VILLAGE
NORTHEAST

DRAWN: A.R.F.	DATE: 2-23-10
SCALE: 1"=200'-0"	SHT. 29 OF 29
DRAWING NO. 60-30-1_Gas	