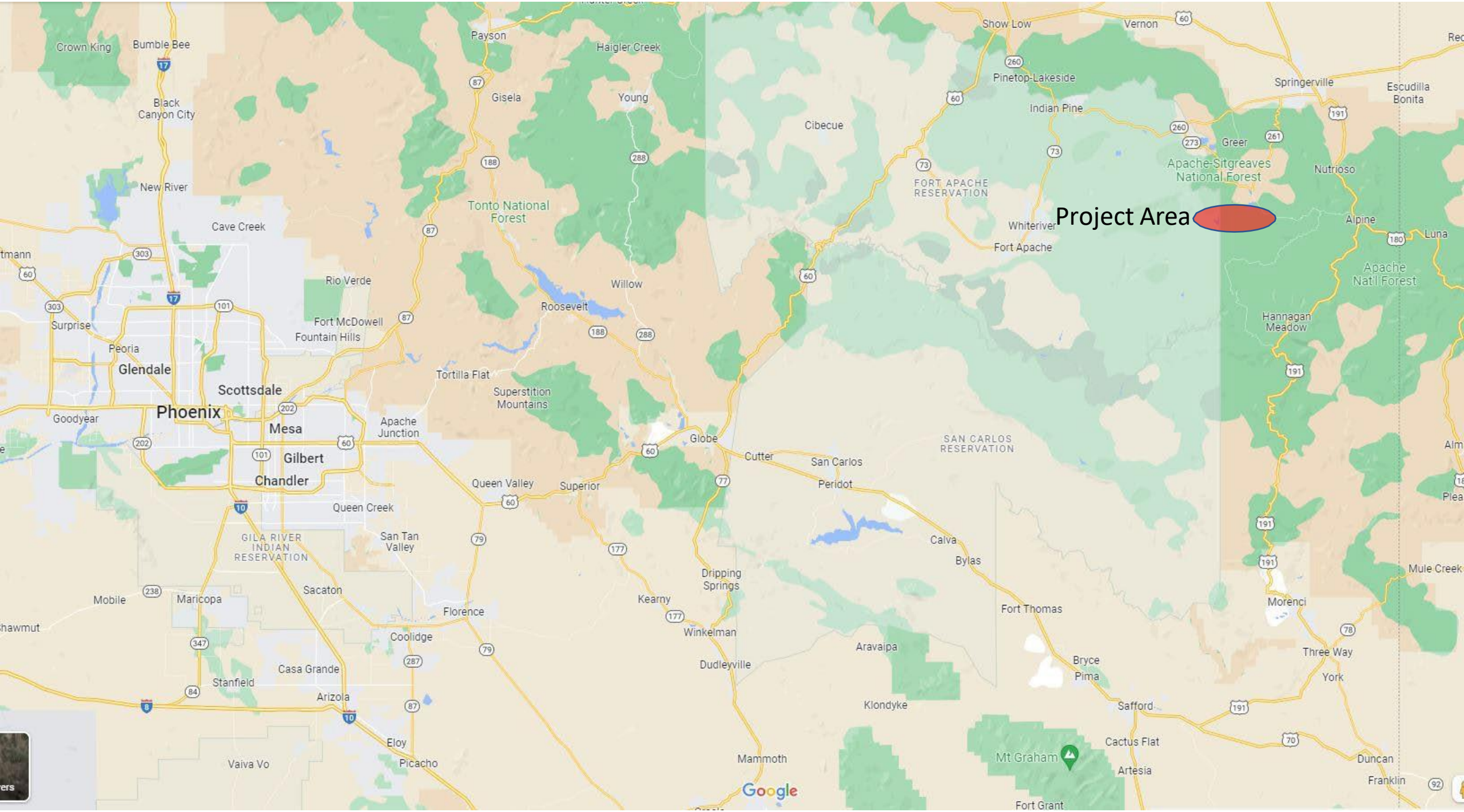
Project Area
Crown King
Bumble Bee
Black Canyon City
New River
Cave Creek
Payson
Haigler Creek
Gisela
Young
Cibecue
Show Low
Vernon
Pinetop-Lakeside
Indian Pine
Springerville
Escudilla Bonita
Greer
Apache-Sitgreaves National Forest
Nutrioso
FORT APACHE RESERVATION
Whiteriver
Fort Apache
Alpine
Luna
Apache Nat'l Forest
Hannagan Meadow
Tonto National Forest
Rio Verde
Fort McDowell
Fountain Hills
Willow
Roosevelt
Surprise
Peoria
Glendale
Scottsdale
Phoenix
Mesa
Gilbert
Chandler
Goodyear
Tortilla Flat
Superstition Mountains
Apache Junction
Globe
Cutter
San Carlos
SAN CARLOS RESERVATION
Queen Valley
Superior
Peridot
Queen Creek
GILA RIVER INDIAN RESERVATION
San Tan Valley
Calva
Bylas
Dripping Springs
Kearny
Mobile
Maricopa
Sacaton
Florence
Fort Thomas
Morenci
Mule Creek
Winkelman
Coolidge
Aravaipa
Three Way
Dudleyville
Casa Grande
Bryce
Pima
York
Stanfield
Arizola
Klondyke
Safford
Cactus Flat
Eloy
Mt Graham
Duncan
Vaiva Vo
Picacho
Mammoth
Artesia
Franklin
Fort Grant
Google

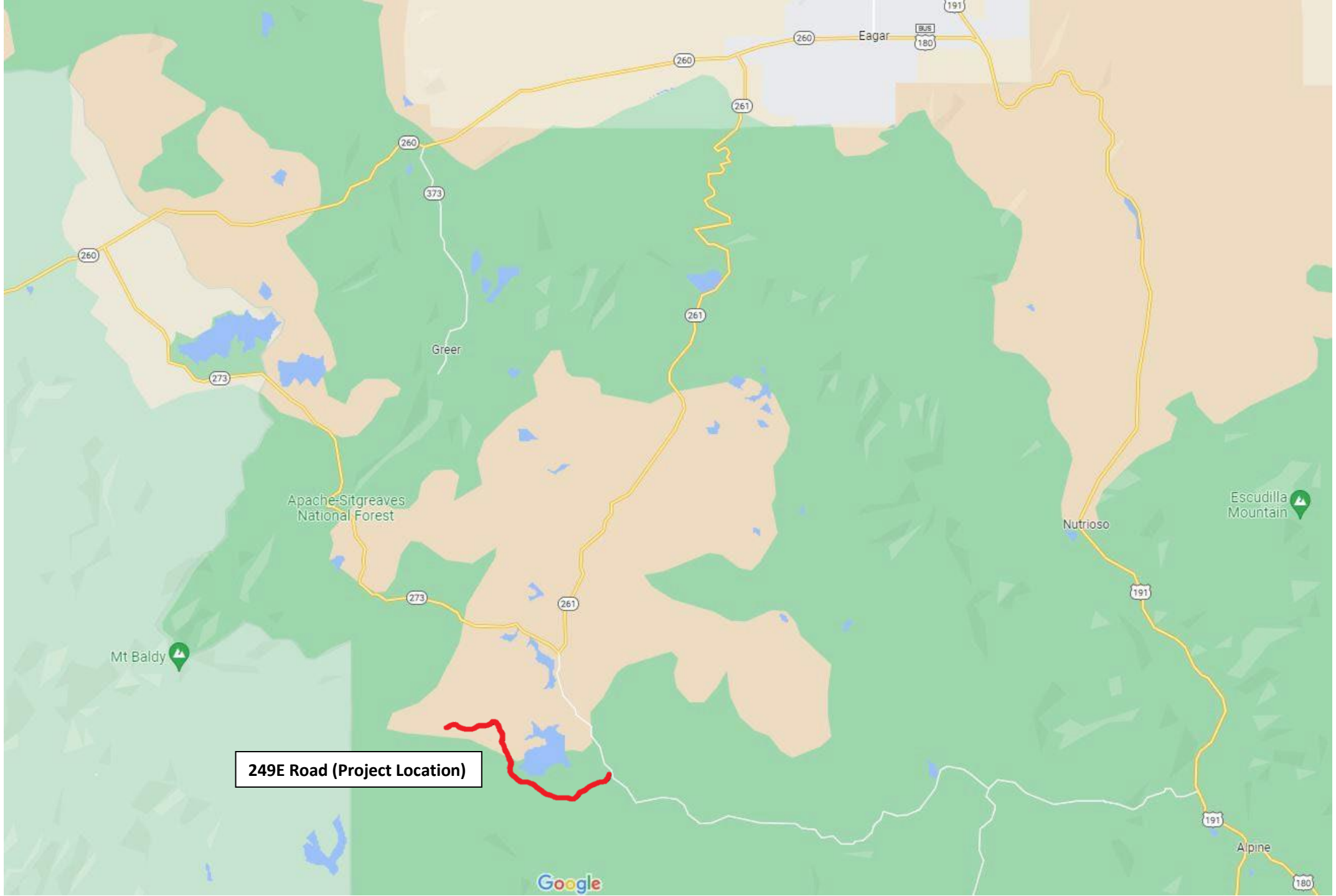
Eagar
Greer
Apache-Sitgreaves National Forest
Nutrioso
Escudilla Mountain
Mt Baldy
Alpine
249E Road (Project Location)
Google

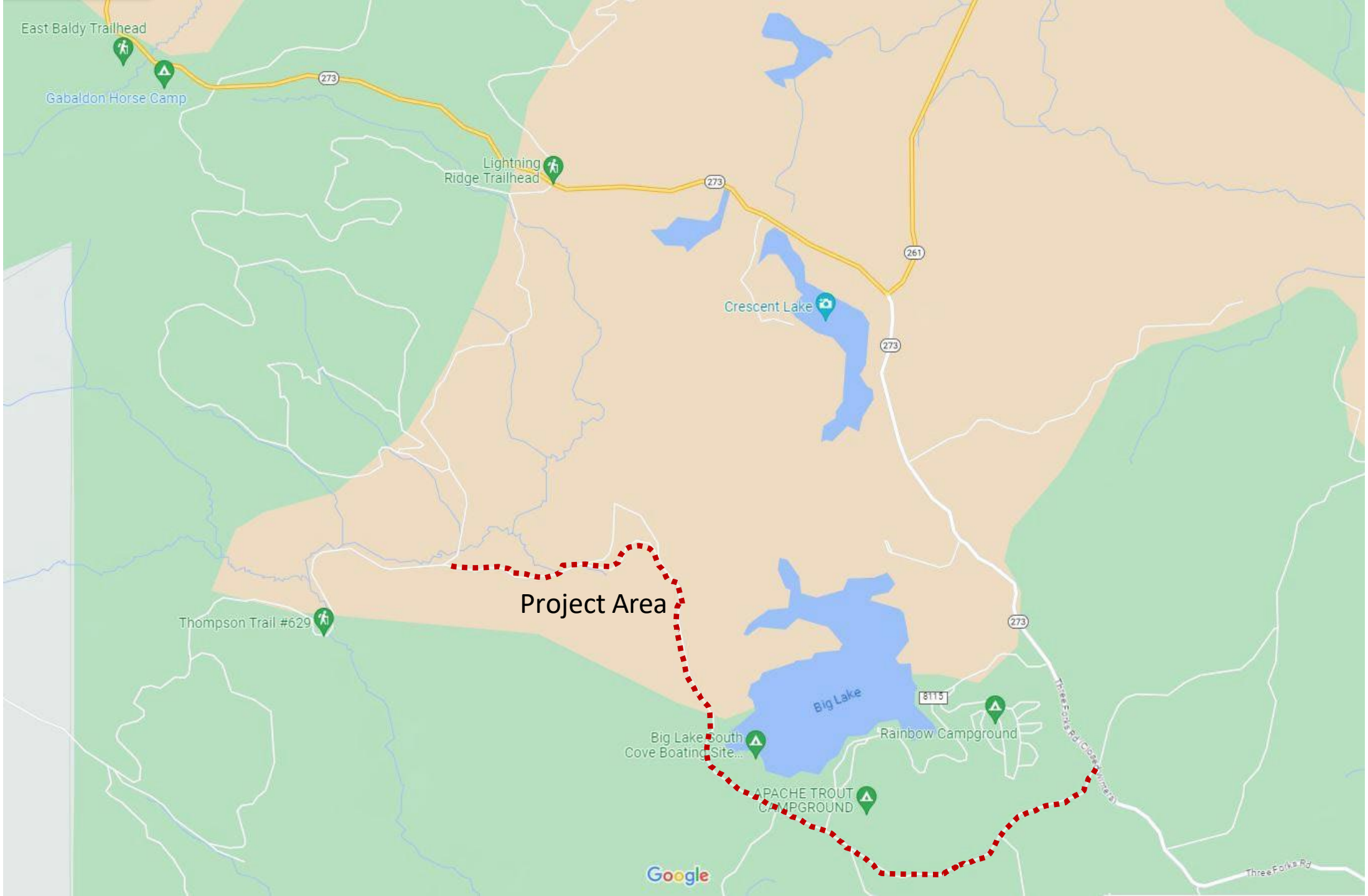
East Baldy Trailhead
Gabaldon Horse Camp
273
Lightning
Ridge Trailhead
273
261
Crescent Lake
273
Project Area
Thompson Trail #629
273
Big Lake
8115
Rainbow Campground
Big Lake South
Cove Boating Site...
APACHE TROUT
CAMPGROUND
Google