Ash Creek Helispot Project

McCloud Ranger District - Ash Creek Guard Station
Shasta-Trinity National Forest

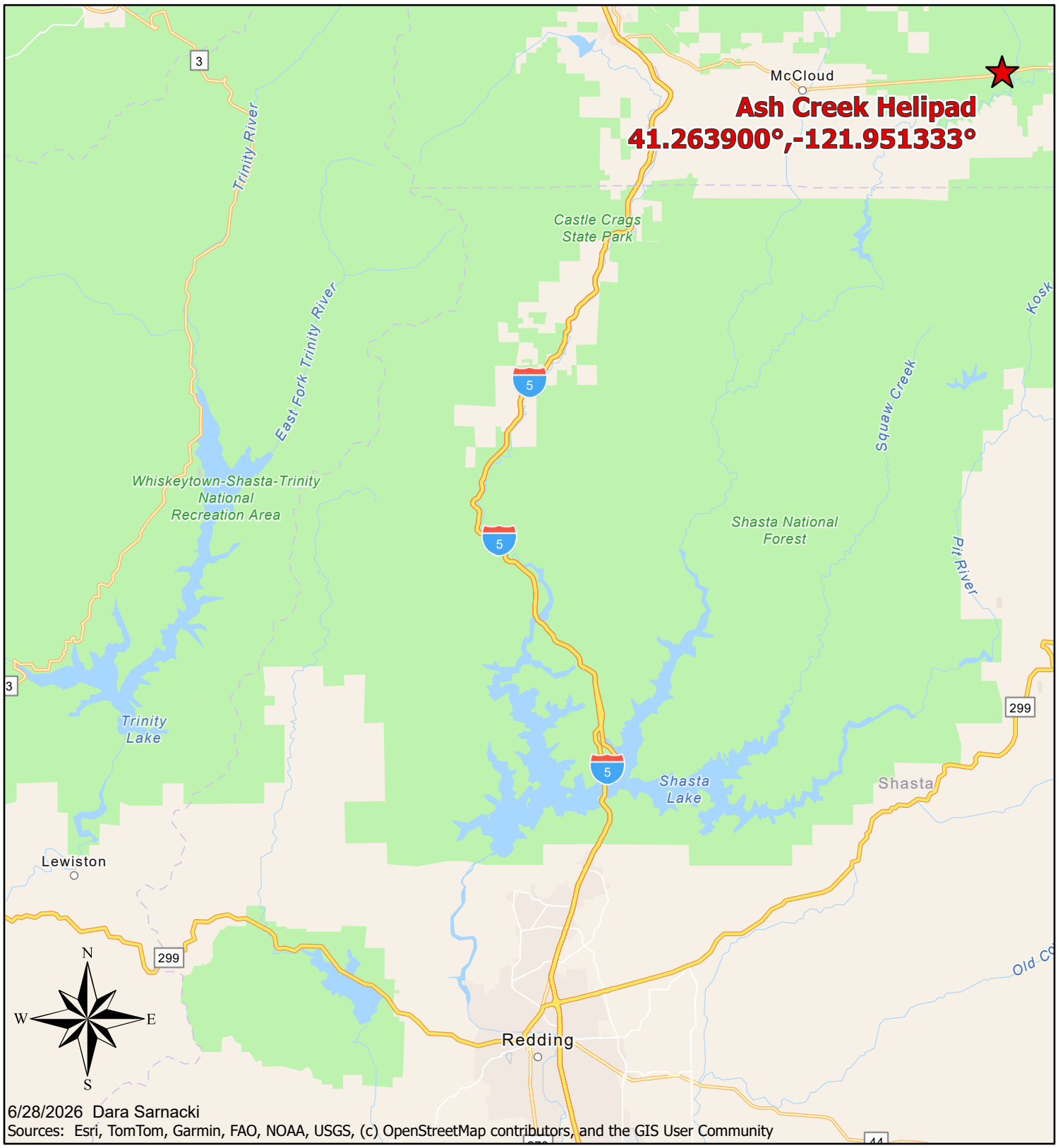

6/28/2026 Dara Sarnacki
Sources: Esri, TomTom, Garmin, FAO, NOAA, USGS, (c) OpenStreetMap contributors, and the GIS User Community

0 15 30 60 Miles

This product is reproduced from geospatial information prepared by the USDA Forest Service, or from other sources. The Forest Service cannot assure the reliability or suitability of this information for a particular purpose. The data and product accuracy may vary due to compilation from sources of varying accuracy, including modeling and interpretation, and may not meet National Map Accuracy Standards.
This information may be updated, corrected, or otherwise modified without notification.
The USDA is an equal opportunity provider and employer.

Ash Creek Guard Station - Helispot Project

Shasta-Trinity National Forest: McCloud Ranger District

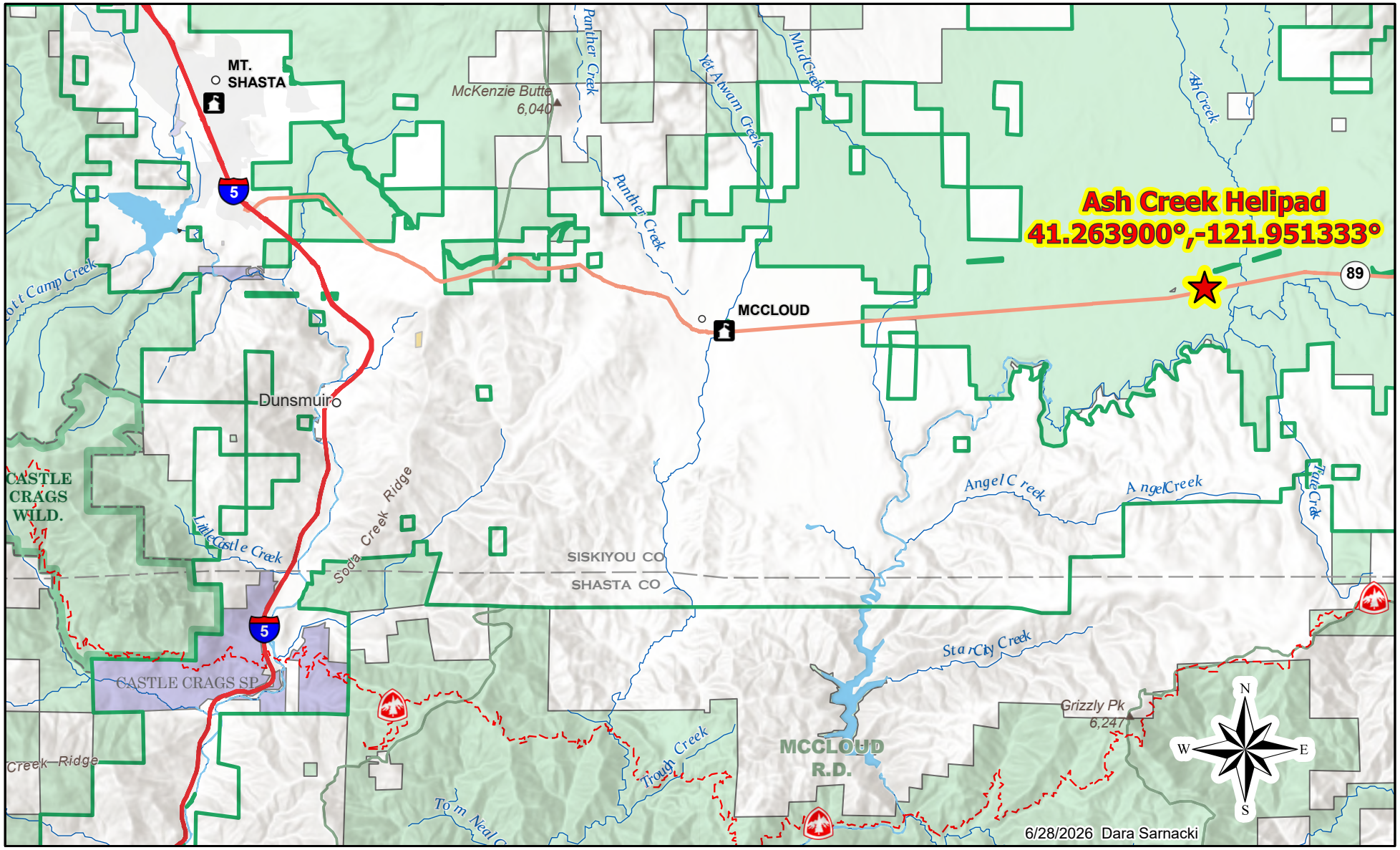

0 14,000 28,000 56,000 84,000 112,000 140,000 Feet

Esri, NASA, NGA, USGS, USDA-U.S. Forest Service, Geospatial Technology and Application Center (GTAC)

This product is reproduced from geospatial information prepared by the USDA Forest Service, or from other sources. The Forest Service cannot assure the reliability or suitability of this information for a particular purpose. The data and product accuracy may vary due to compilation from sources of varying accuracy, including modeling and interpretation, and may not meet National Map Accuracy Standards. This information may be updated, corrected, or otherwise modified without notification. The USDA is an equal opportunity provider and employer.

Ash Creek Guard Station - Helispot Project

Shasta-Trinity National Forest: McCloud Ranger District

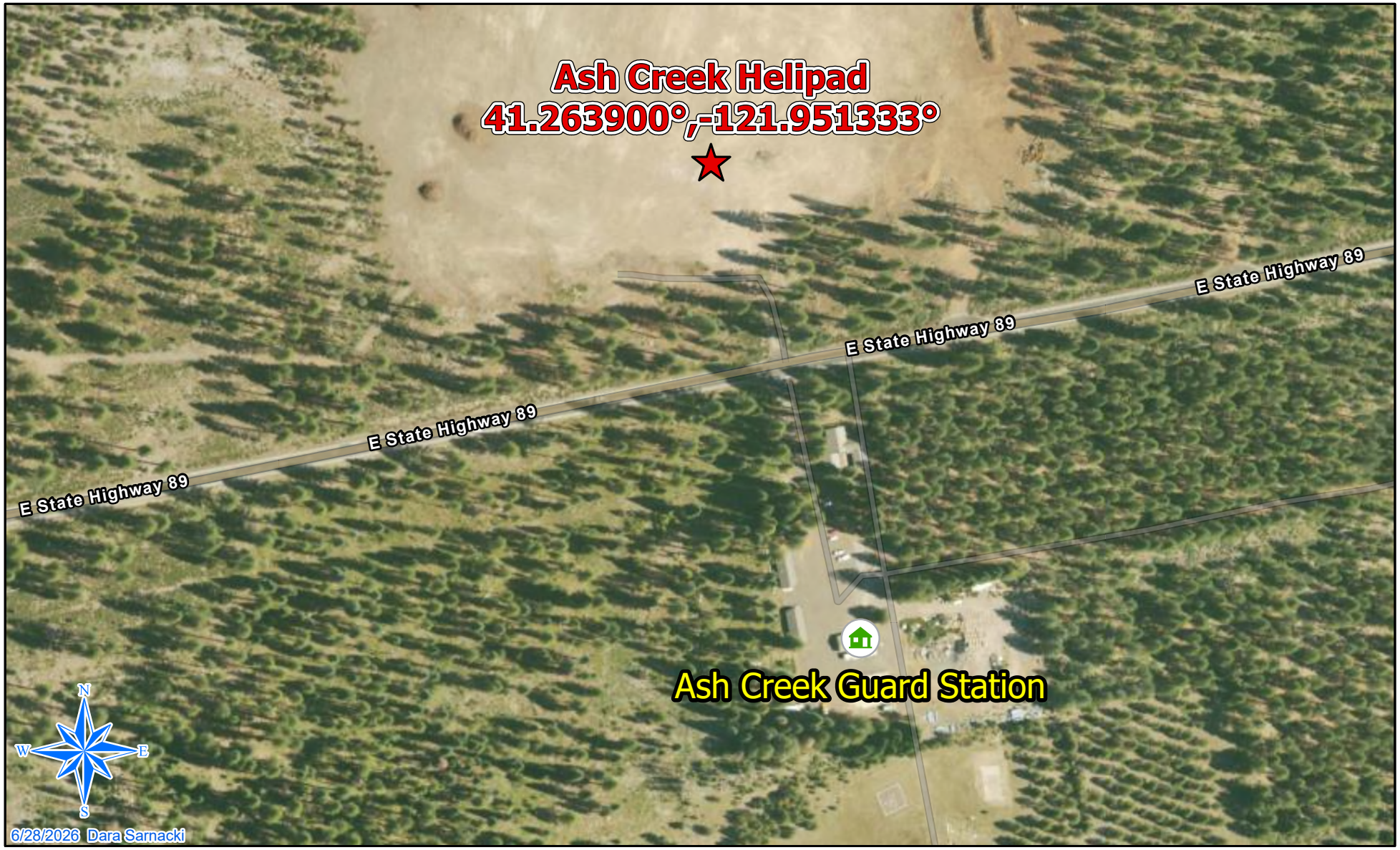

0 250 500 1,000 1,500 2,000 2,500 Feet

Esri, Vantor, Earthstar Geographics, and the GIS User Community, Sources: Esri, TomTom, Garmin, FAO, NOAA, USGS, (c) OpenStreetMap contributors, and the GIS User Community, Esri, USDA FSA

This product is reproduced from geospatial information prepared by the USDA Forest Service, or from other sources. The Forest Service cannot assure the reliability or suitability of this information for a particular purpose. The data and product accuracy may vary due to compilation from sources of varying accuracy, including modeling and interpretation, and may not meet National Map Accuracy Standards. This information may be updated, corrected, or otherwise modified without notification. The USDA is an equal opportunity provider and employer.