Black Hills National Forest - Mystic Ranger District

Forest-wide Well Decommissioning Project

Appendix A: Map 0

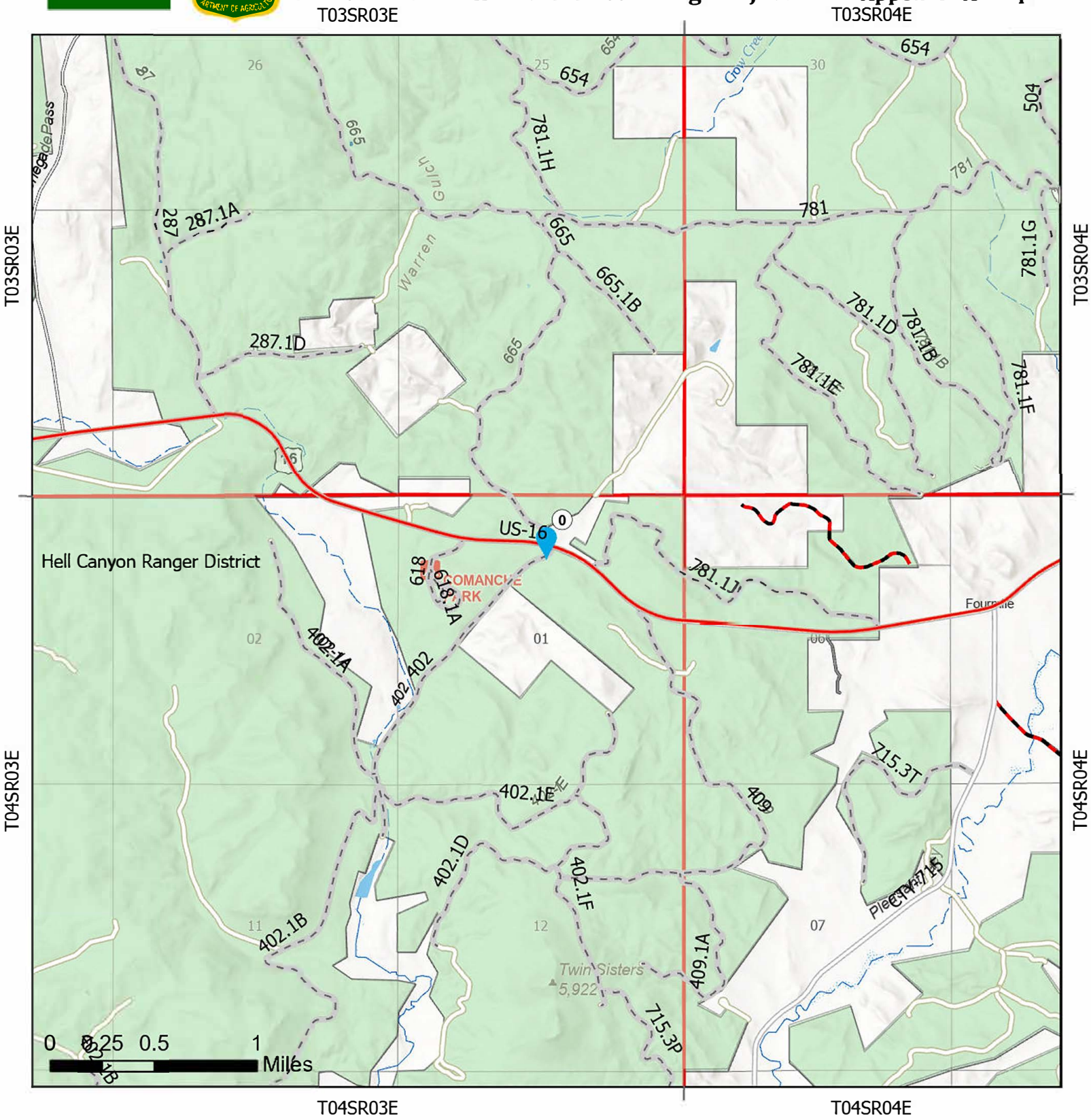

Legend

- County Main Road
- USFS Road - MVUM
- County Road
- Trail
- Private Property
- NFS Lands
- Existing USFS Road
- County Road
- State Highway
- District Boundary
- Well Location (Harry Mills)

Scale: 1:40,000

N

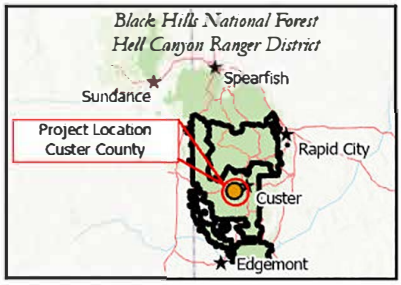

Date Saved: 6/18/2026 3:33 PM

Black Hills National Forest - Mystic Ranger District

Forest-wide Well Decommissioning Project

Appendix A: Map 1

T01SR05E

T01SR04E

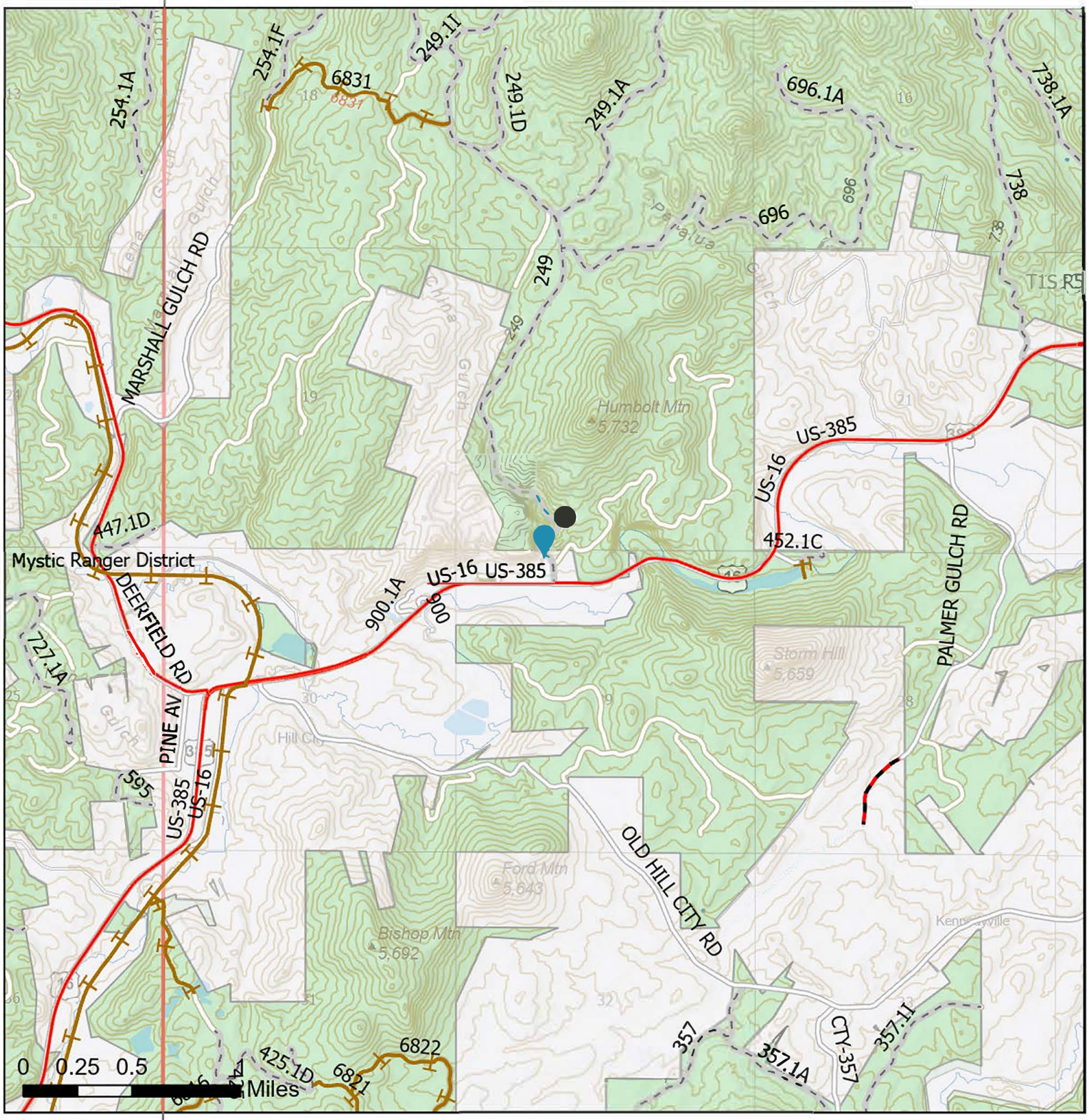

T01SR04E

T01SR05E

T01SR04E

T01SR05E

Legend

- County Main Road
- USFS Road - MVUM
- County Road
- Trail
- Private Property
- NFS Lands
- Existing USFS Road
- County Road
- State Highway
- District Boundary
- Well Location (Colgan Cabin Well)

Scale: 1:40,000

N

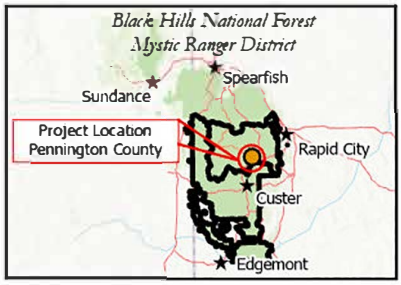

Date Saved: 6/18/2026 3:33 PM

Black Hills National Forest - Mystic Ranger District

Forest-wide Well Decommissioning Project

Appendix A: Map 2

T01SR05E

T01SR04E

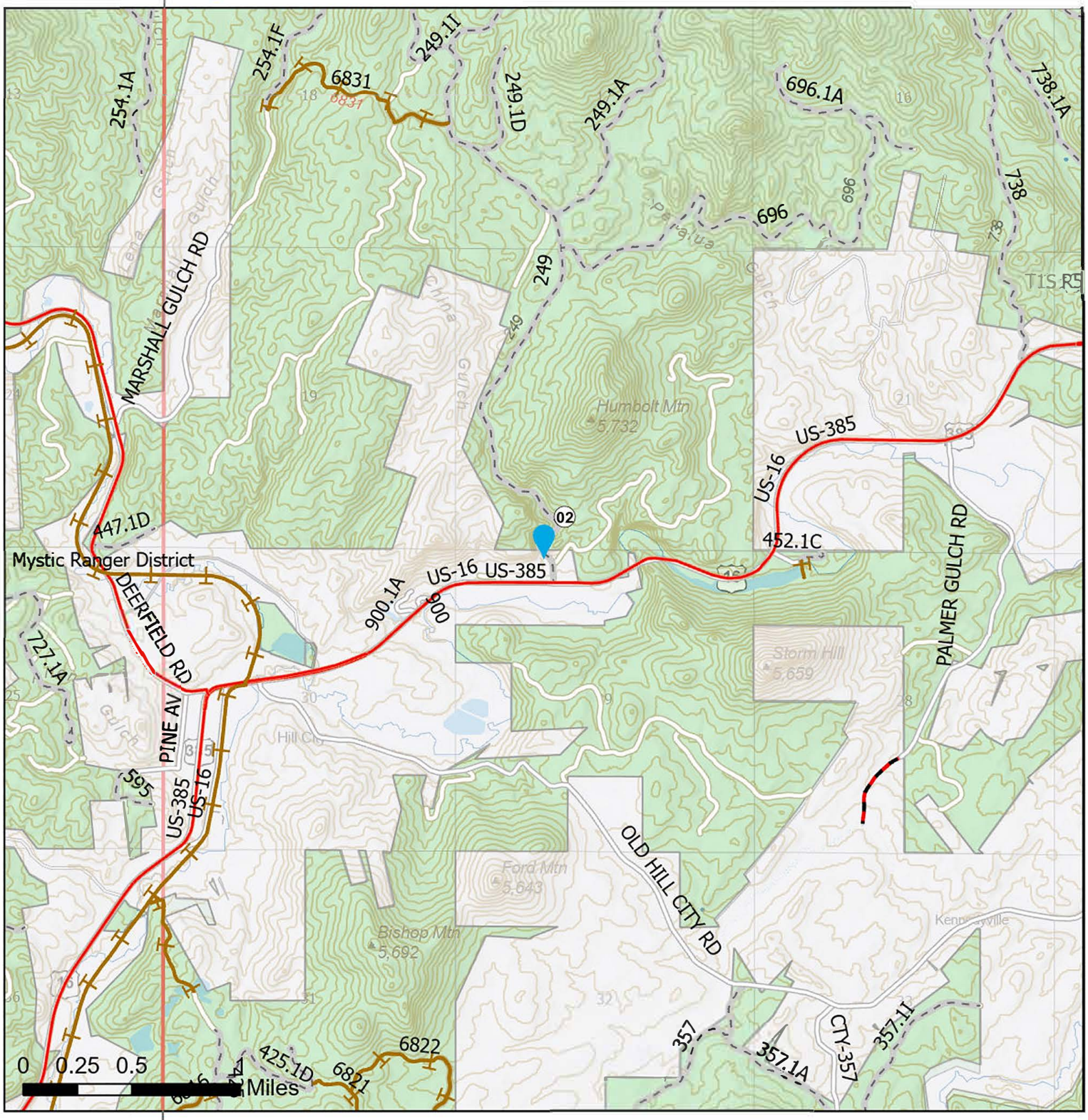

T01SR04E

T01SR05E

T01SR04E

T01SR05E

Legend

- County Main Road
- USFS Road - MVUM
- County Road
- Trail
- Private Property
- NFS Lands
- Existing USFS Road
- County Road
- State Highway
- District Boundary
- Well Location (Cologan Cabin Cistern)

Scale: 1:40,000

N

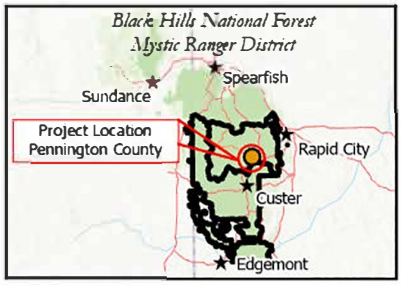

Date Saved: 6/18/2026 3:33 PM

Black Hills National Forest - Mystic Ranger District

Forest-wide Well Decommissioning Project

Appendix A: Map 3

T01NR05E

T01NR05E

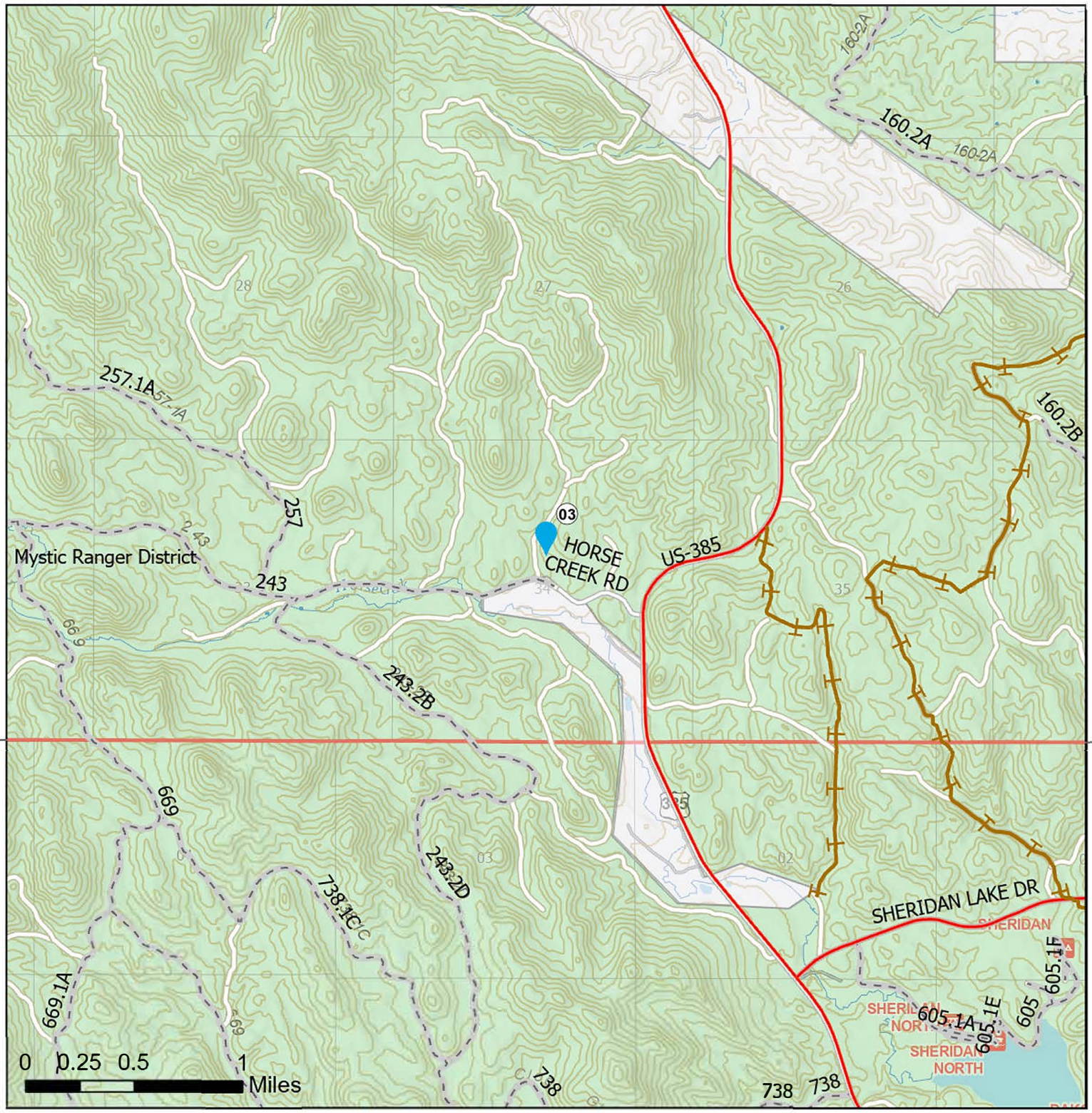

T01SR05E

T01SR05E

T01SR05E

T01SR05E

Legend

- County Main Road
- USFS Road - MVUM
- County Road
- Trail
- Private Property
- NFS Lands
- Existing USFS Road
- County Road
- State Highway
- District Boundary
- Well Location (Bald Horse)

N

Scale: 1:40,000

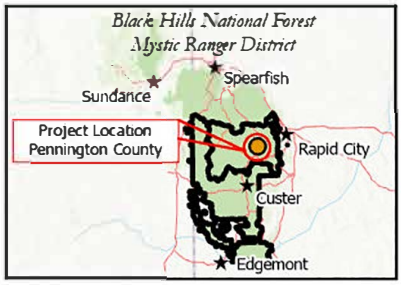

Date Saved: 6/18/2026 3:33 PM

Black Hills National Forest - Mystic Ranger District

Forest-wide Well Decommissioning Project

Appendix A: Map 4

T05SR05E

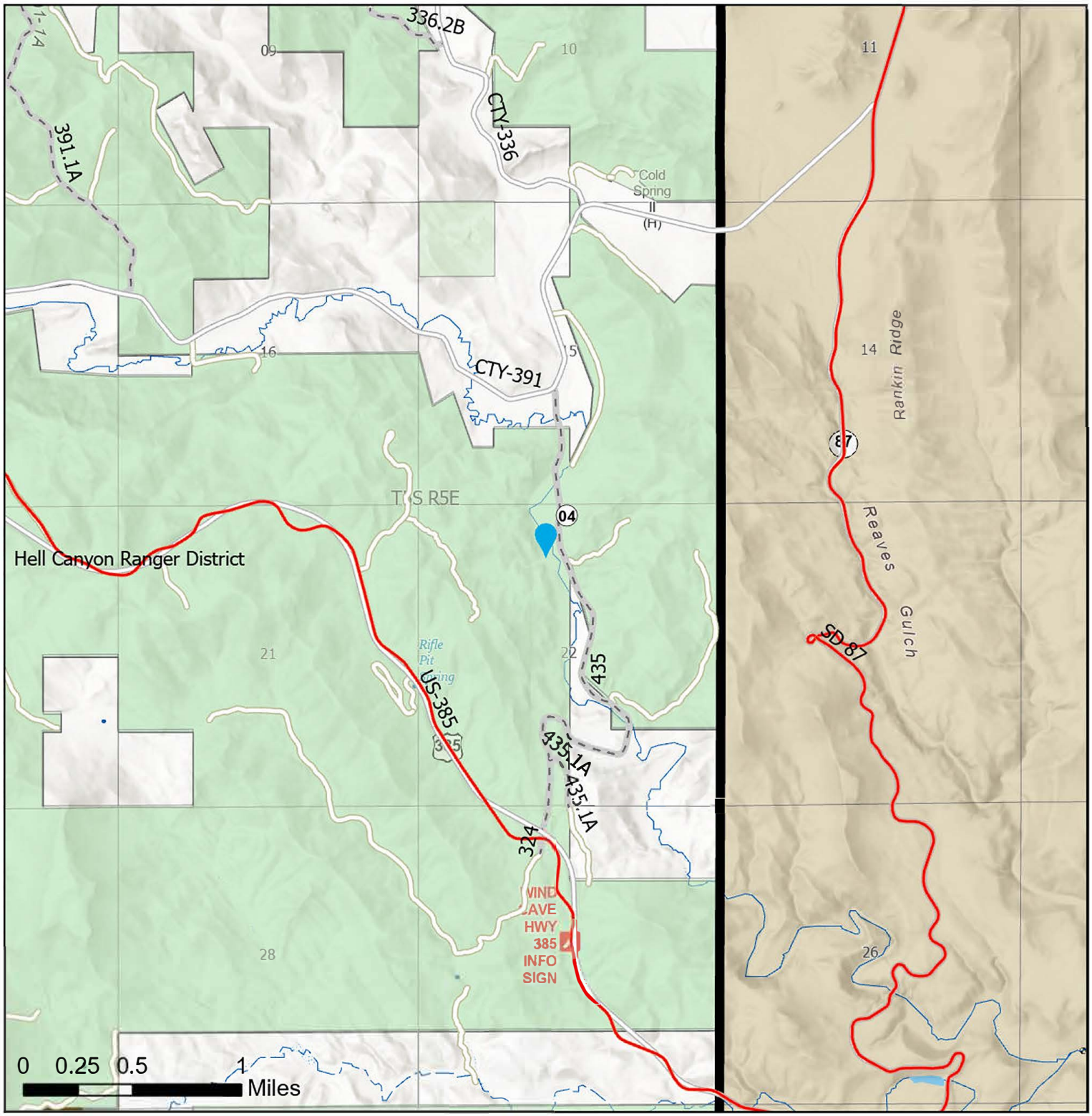

T05SR05E

T05SR05E

T05SR05E

Legend

- County Main Road
- USFS Road - MVUM
- County Road
- Trail
- Private Property
- NFS Lands
- Existing USFS Road
- County Road
- State Highway
- District Boundary
- Well Location (Rifle Pit Range)

Scale: 1:40,000

N

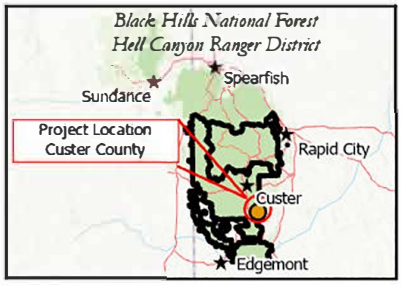

Date Saved: 6/18/2026 4:01 PM

Black Hills National Forest - Mystic Ranger District

Forest-wide Well Decommissioning Project

Appendix A: Map 5

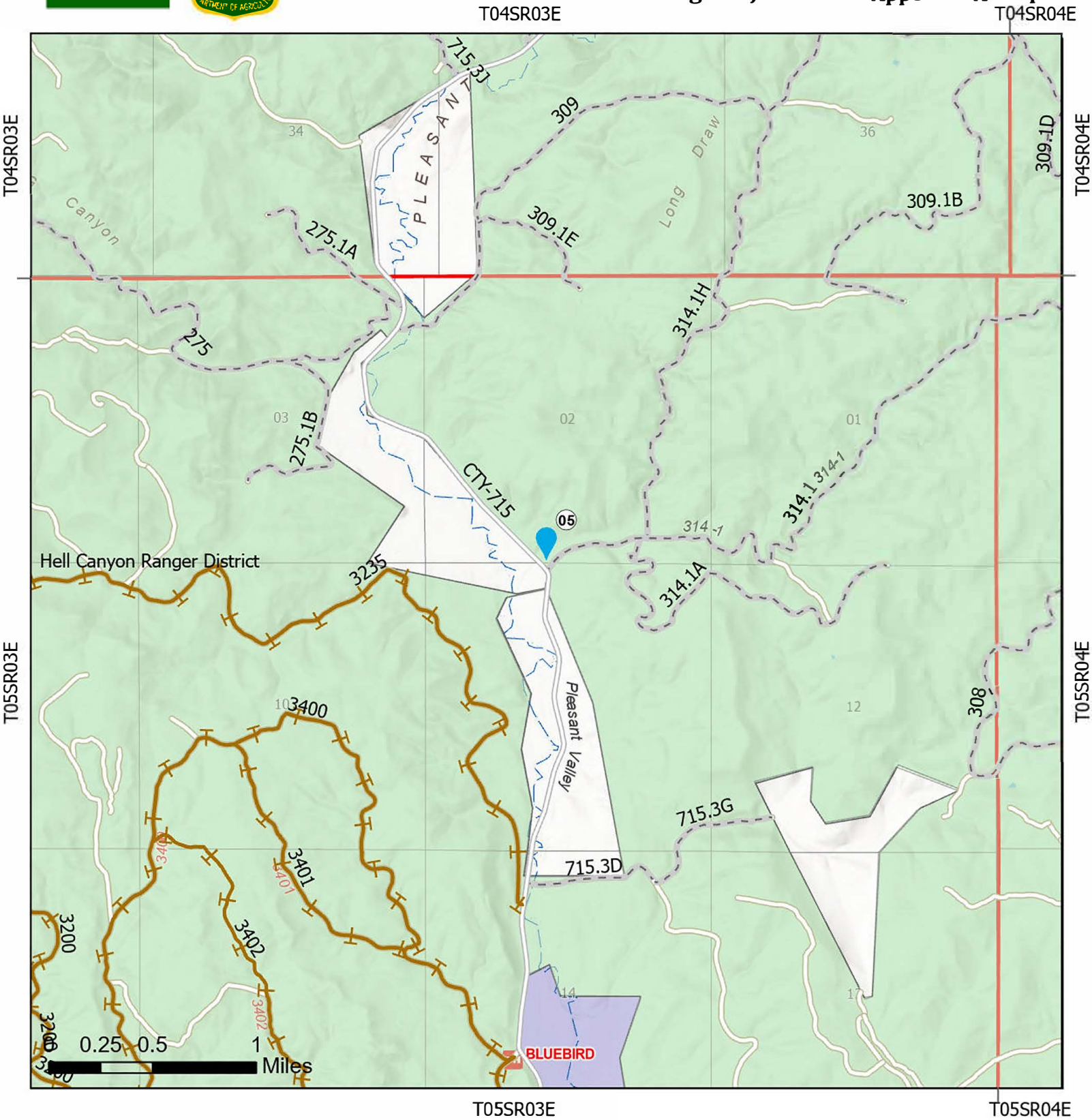

Legend

- County Main Road
- USFS Road - MVUM
- County Road
- Trail
- Private Property
- NFS Lands
- Existing USFS Road
- County Road
- State Highway
- District Boundary
- Well Location (Pleasant Valley Road)

Scale: 1:40,000

N

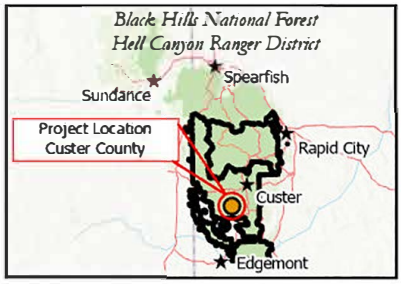

Date Saved: 6/18/2026 4:22 PM

Black Hills National Forest - Mystic Ranger District

Forest-wide Well Decommissioning Project

Appendix A: Map 6

T02SR06E

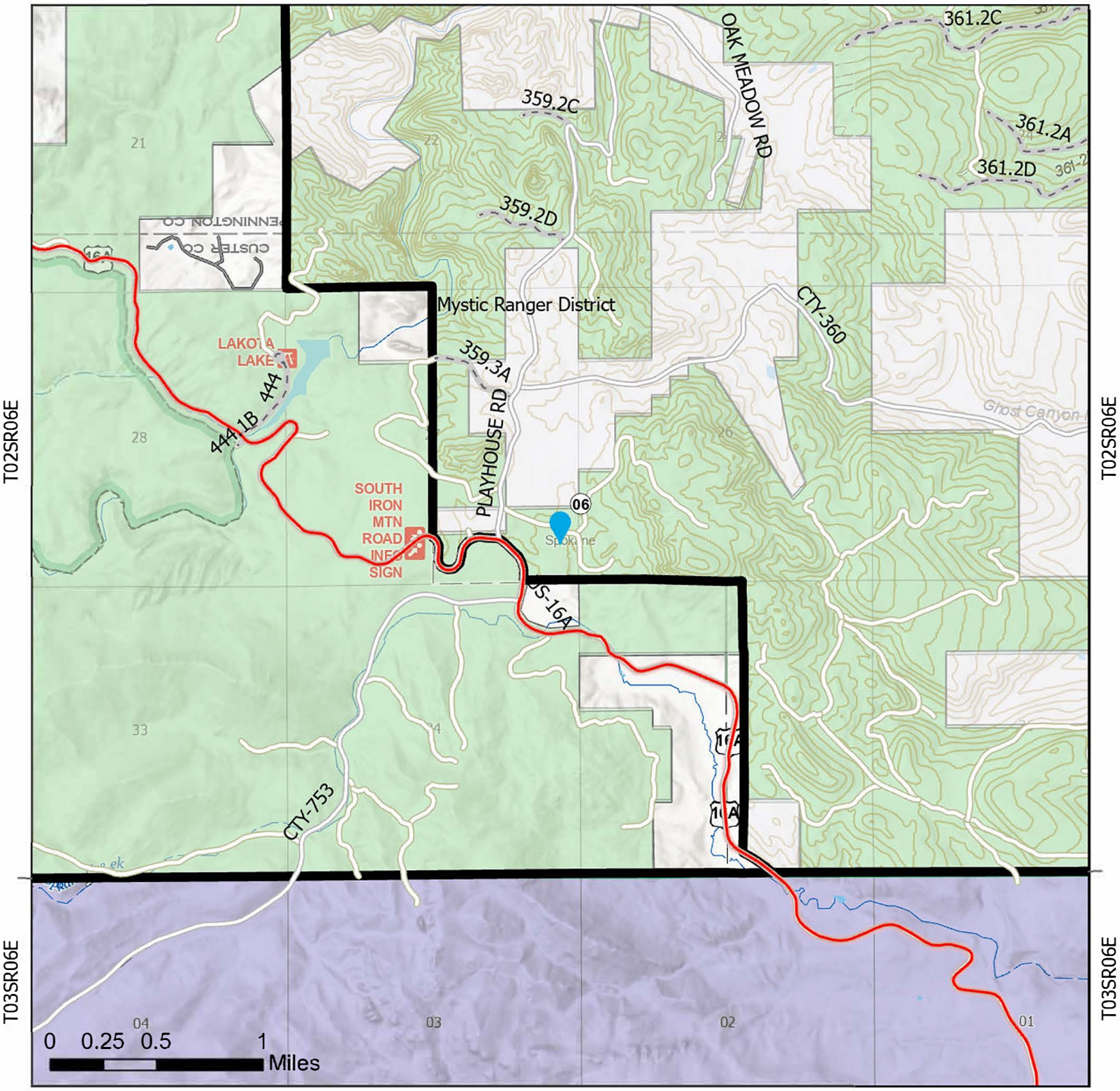

T03SR06E

Legend

- County Main Road
- USFS Road - MVUM
- County Road
- Trail
- Private Property
- NFS Lands
- Existing USFS Road
- County Road
- State Highway
- District Boundary
- Well Location (Spokane Townsite #1)

Scale: 1:40,000

N

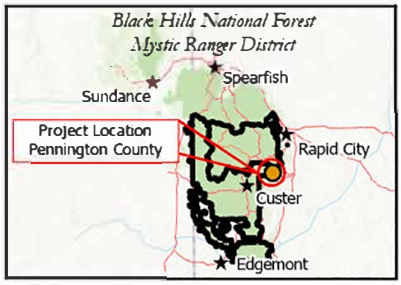

Date Saved: 6/22/2026 9:30 AM

Black Hills National Forest - Mystic Ranger District

Forest-wide Well Decommissioning Project

Appendix A: Map 7

T02SR06E

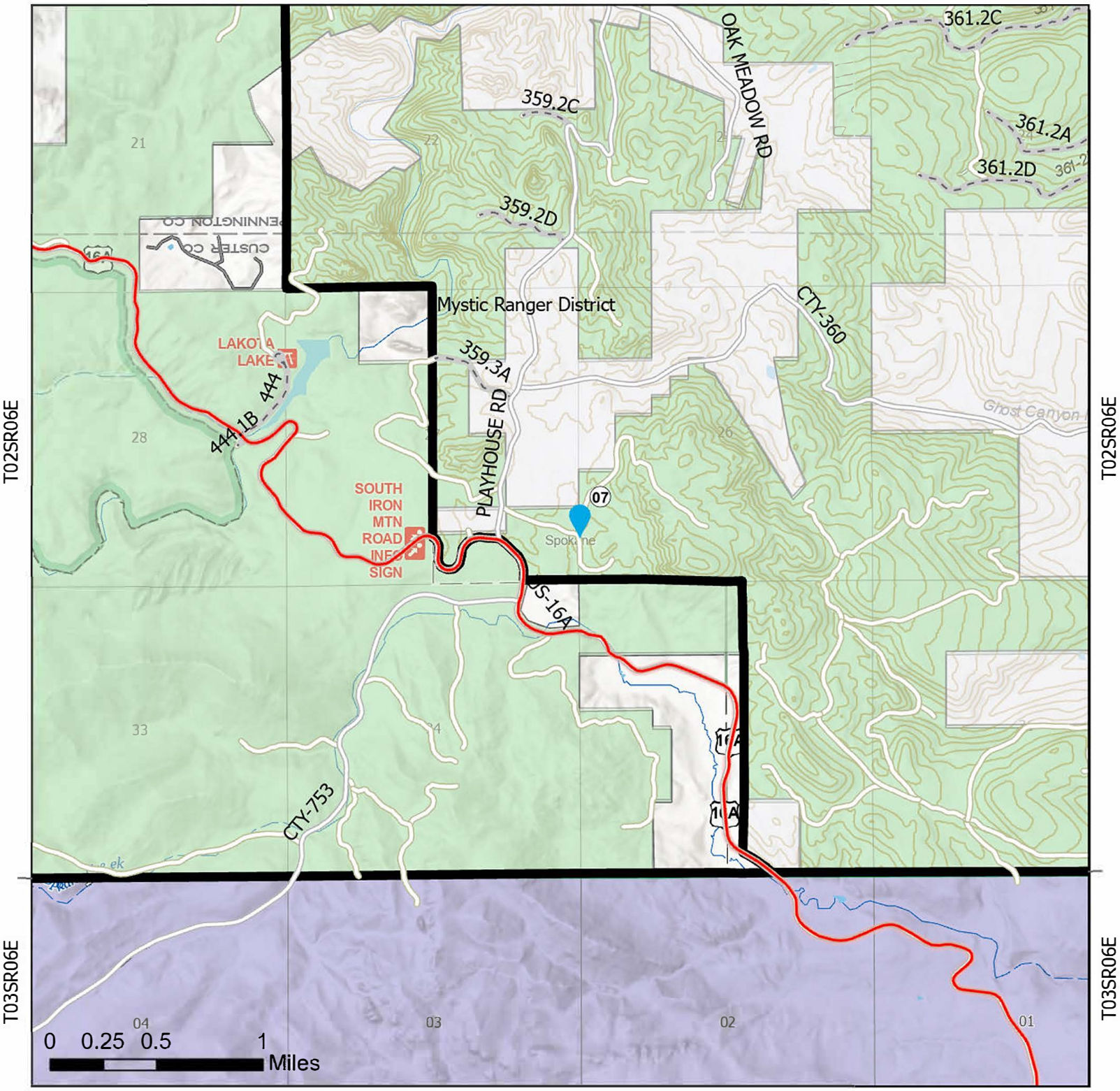

T03SR06E

Legend

- County Main Road
- USFS Road - MVUM
- County Road
- Trail
- Private Property
- NFS Lands
- Existing USFS Road
- County Road
- State Highway
- District Boundary
- Well Location (Spokane Townsite #2)

Scale: 1:40,000

N

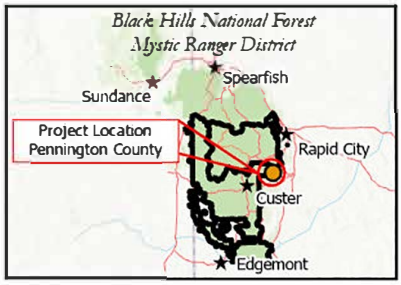

Date Saved: 6/22/2026 9:30 AM

Black Hills National Forest - Mystic Ranger District

Forest-wide Well Decommissioning Project

Appendix A: Map 8

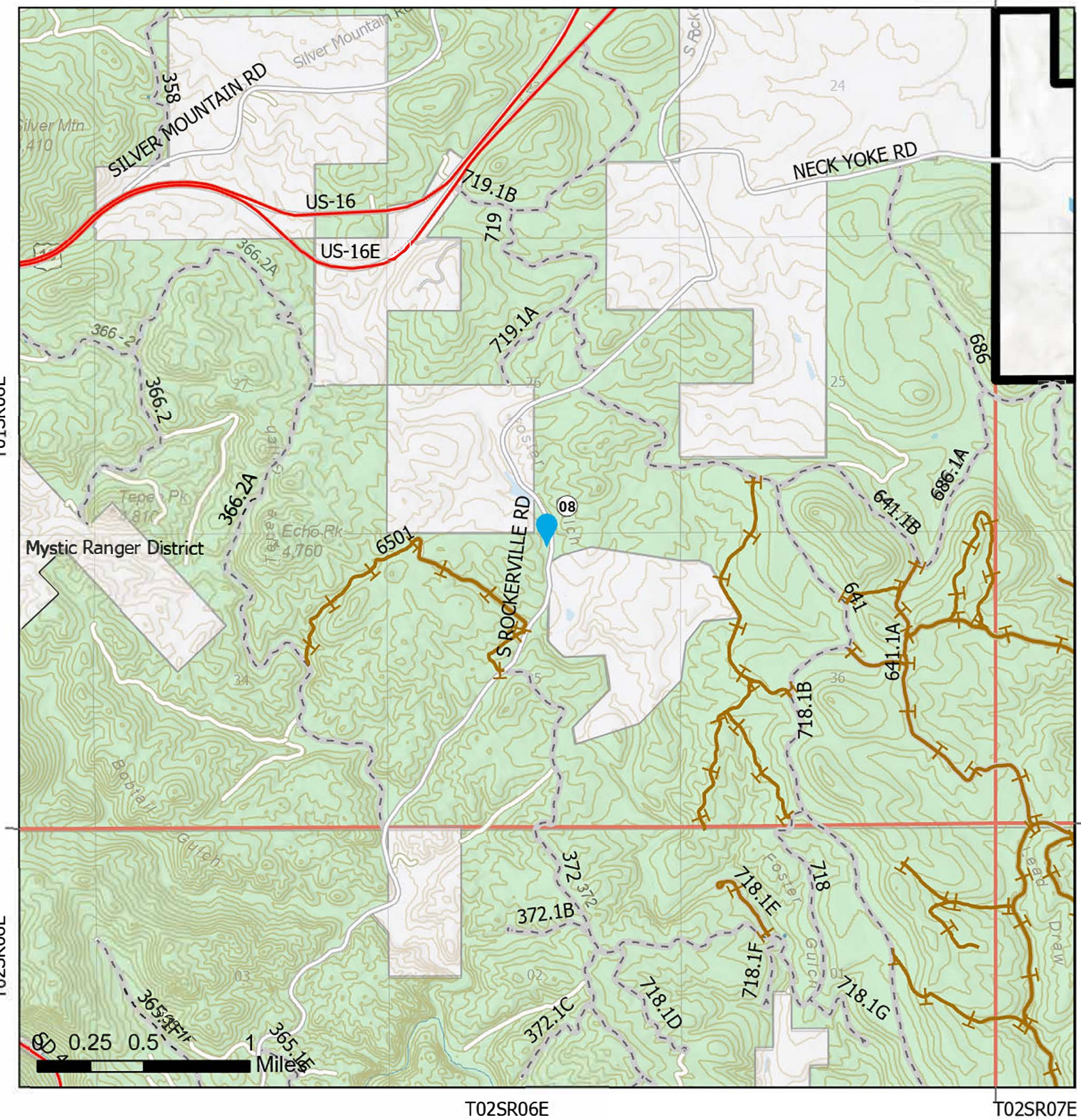

Legend

- County Main Road
- USFS Road - MVUM
- County Road
- Trail
- Private Property
- NFS Lands
- Existing USFS Road
- County Road
- State Highway
- District Boundary
- Well Location (39PN1471; South Rockerville)

Scale: 1:40,000

N

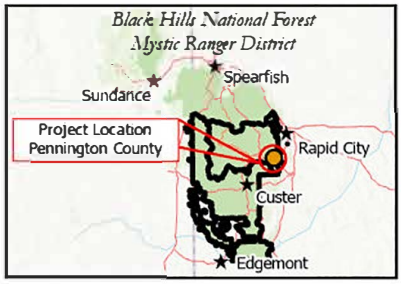

Date Saved: 6/22/2026 9:49 AM

Black Hills National Forest - Mystic Ranger District

Forest-wide Well Decommissioning Project

Appendix A: Map 9

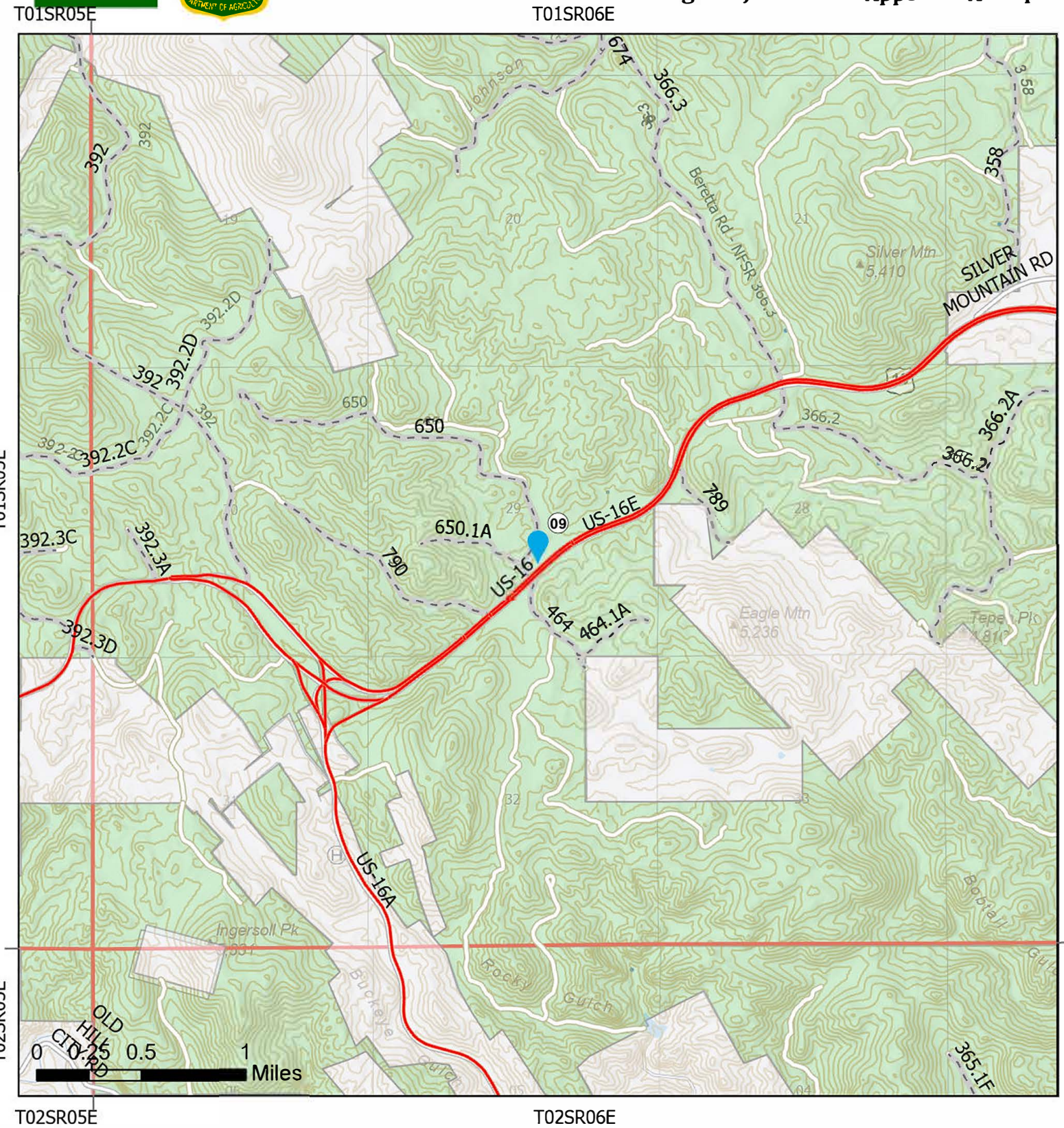

Legend

- County Main Road
- USFS Road - MVUM
- County Road
- Trail
- Private Property
- NFS Lands
- Existing USFS Road
- County Road
- State Highway
- District Boundary
- Well Location (Cosmos)

N

Scale: 1:40,000

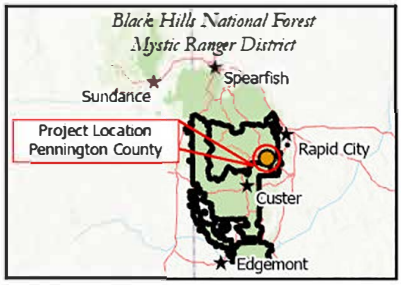

Date Saved: 6/22/2026 9:49 AM

Black Hills National Forest - Mystic Ranger District

Forest-wide Well Decommissioning Project

Appendix A: Map 10

T02NR06E

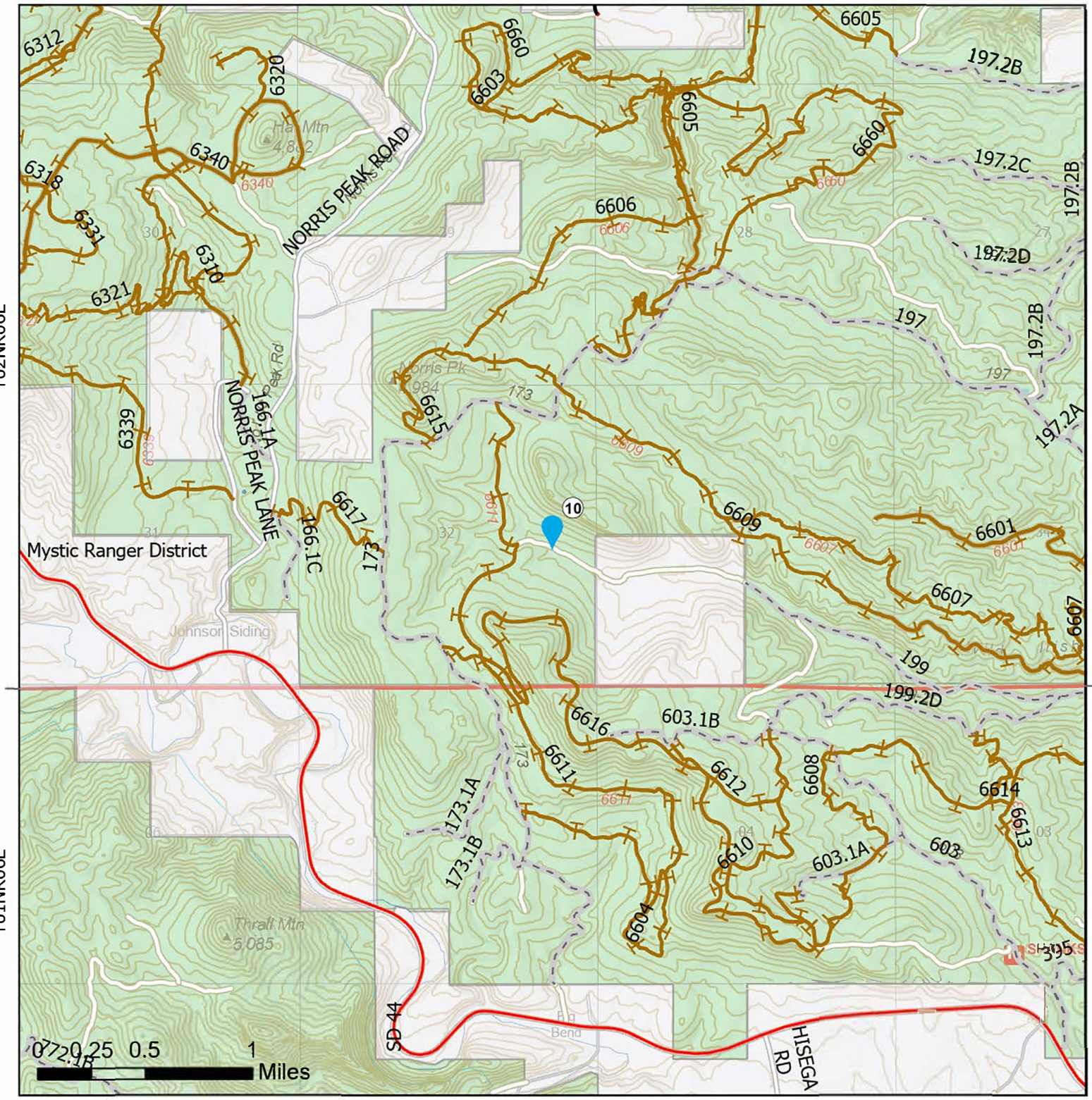

Legend

- County Main Road
- USFS Road - MVUM
- County Road
- Trail
- Private Property
- NFS Lands
- Existing USFS Road
- County Road
- State Highway
- District Boundary
- Well Location (Mystic Road Trail #6611)

Scale: 1:40,000

N

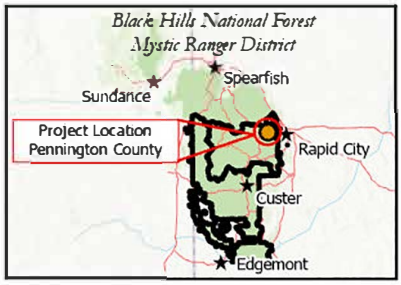

Date Saved: 6/22/2026 10:02 AM

Black Hills National Forest - Mystic Ranger District

Forest-wide Well Decommissioning Project

Appendix A: Map 11

T02NR04E

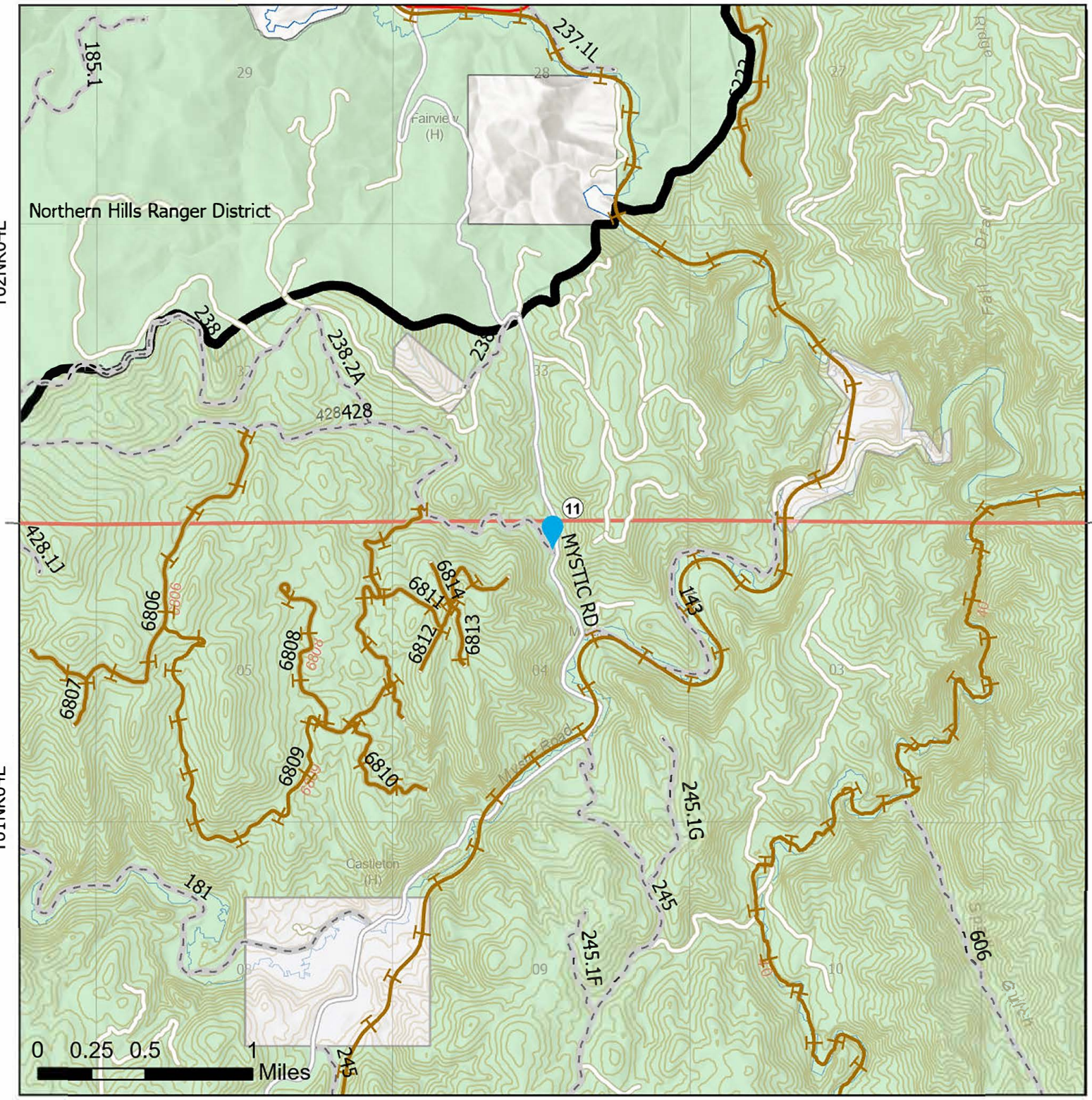

T01NR04E

Legend

- County Main Road
- USFS Road - MVUM
- County Road
- Trail
- Private Property
- NFS Lands
- Existing USFS Road
- County Road
- State Highway
- District Boundary
- Well Location (Pony Gulch NFSR428)

Scale: 1:40,000

N

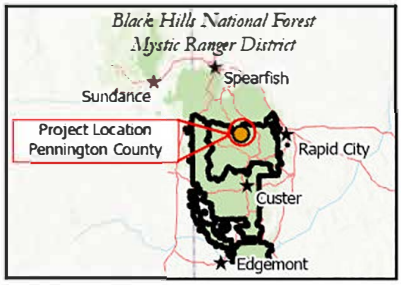

Date Saved: 6/22/2026 10:08 AM

Black Hills National Forest - Mystic Ranger District

Forest-wide Well Decommissioning Project

Appendix A: Map 12

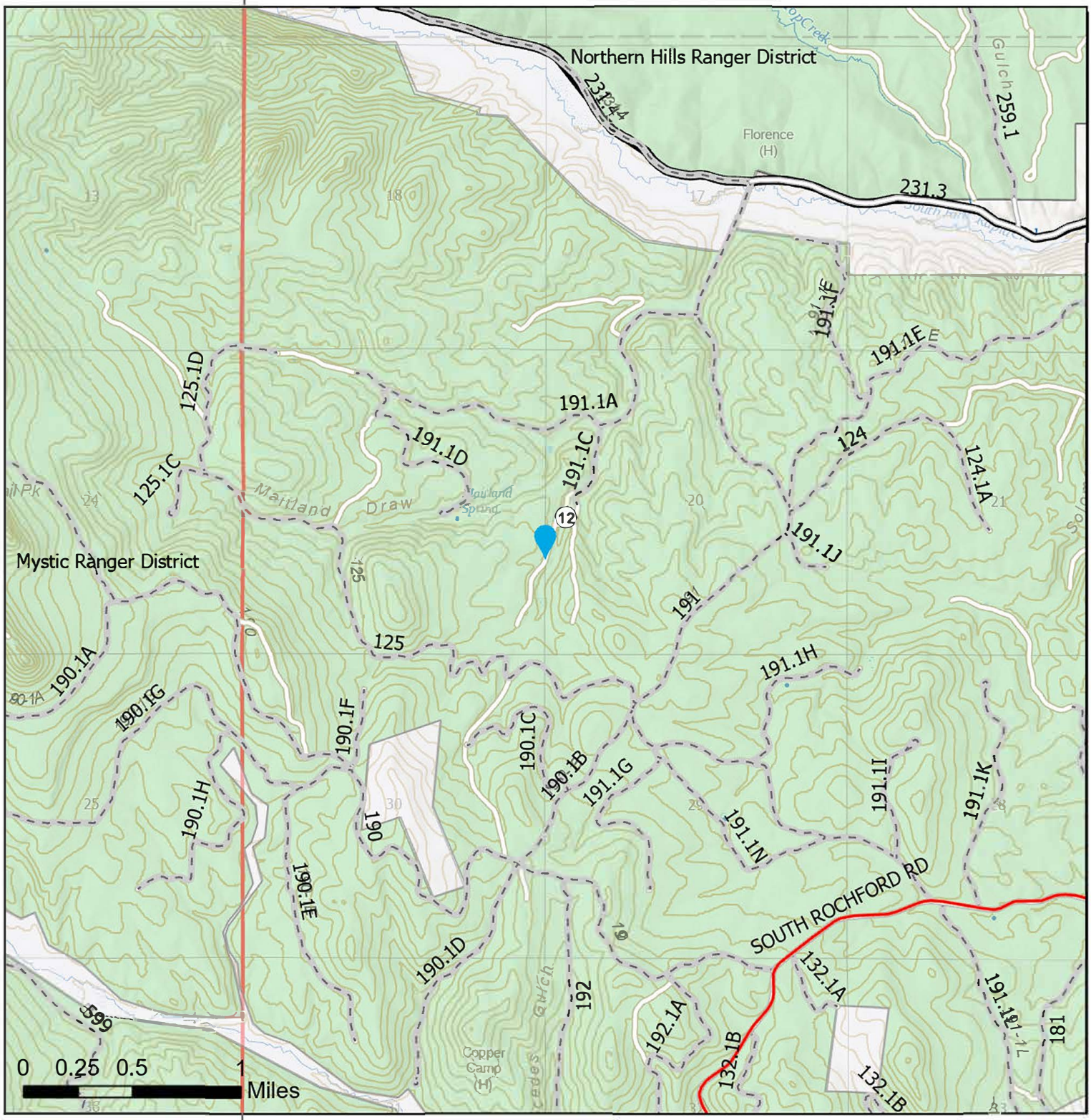

Legend

- County Main Road
- USFS Road - MVUM
- County Road
- Trail
- Private Property
- NFS Lands
- Existing USFS Road
- County Road
- State Highway
- District Boundary
- Well Location (Long Draw NFSR 191.1A)

Scale: 1:40,000

N

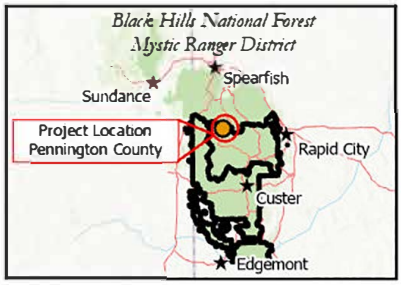

Date Saved: 6/22/2026 10:20 AM

Black Hills National Forest - Mystic Ranger District

Forest-wide Well Decommissioning Project

Appendix B: Map 13

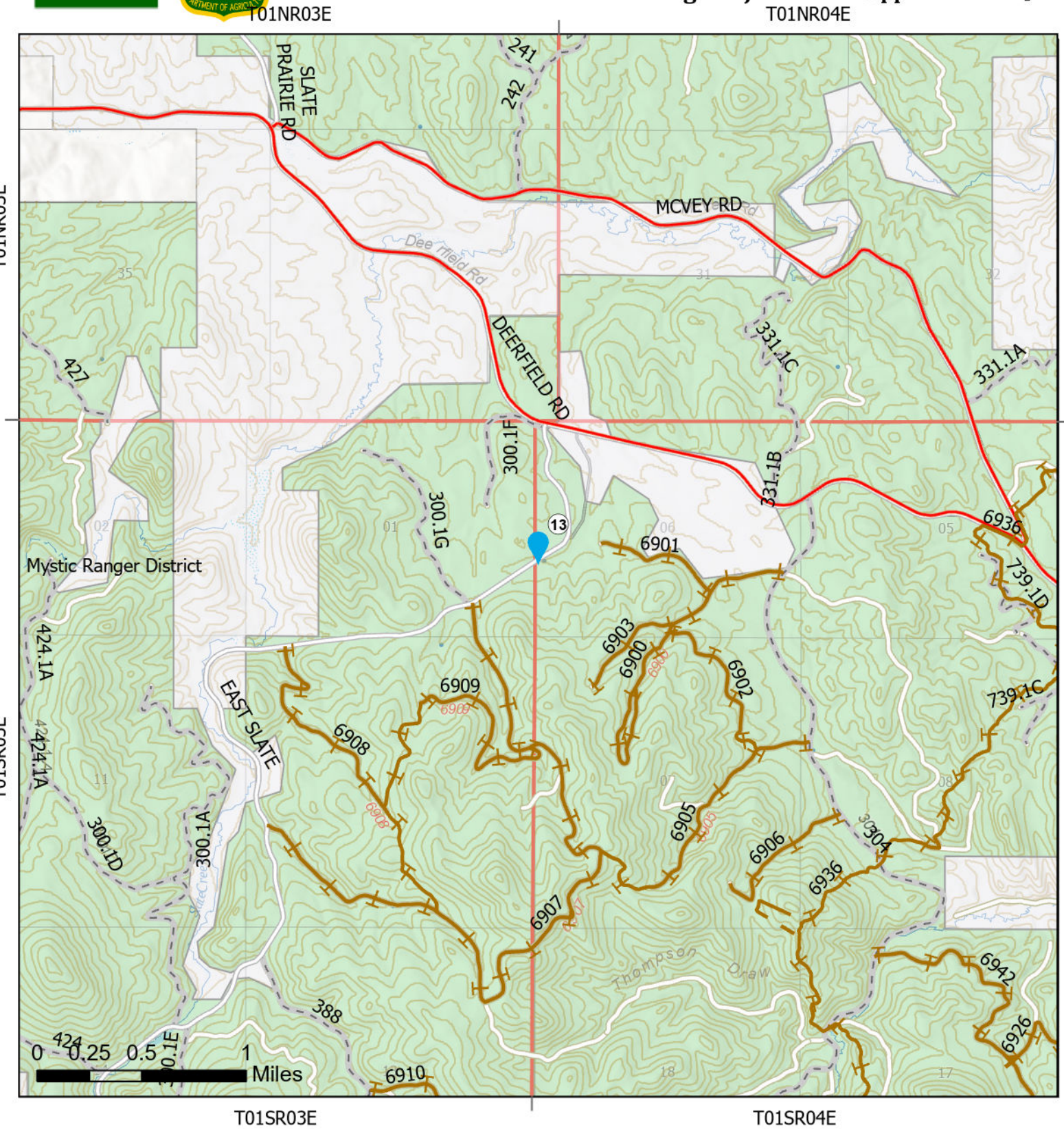

Legend

- County Main Road
- USFS Road - MVUM
- County Road
- Trail
- Private Property
- NFS Lands
- Existing USFS Road
- County Road
- State Highway
- District Boundary
- Well Location (East Slate Road)

Scale: 1:40,000

N

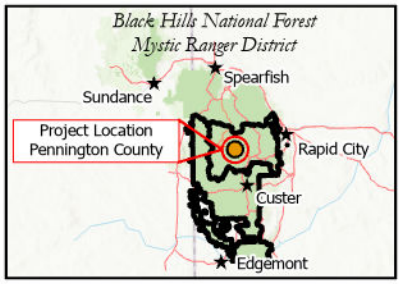

Date Saved: 6/22/2026 10:20 AM

Black Hills National Forest - Mystic Ranger District

Forest-wide Well Decommissioning Project

Appendix A: Map 14

T01NR04E

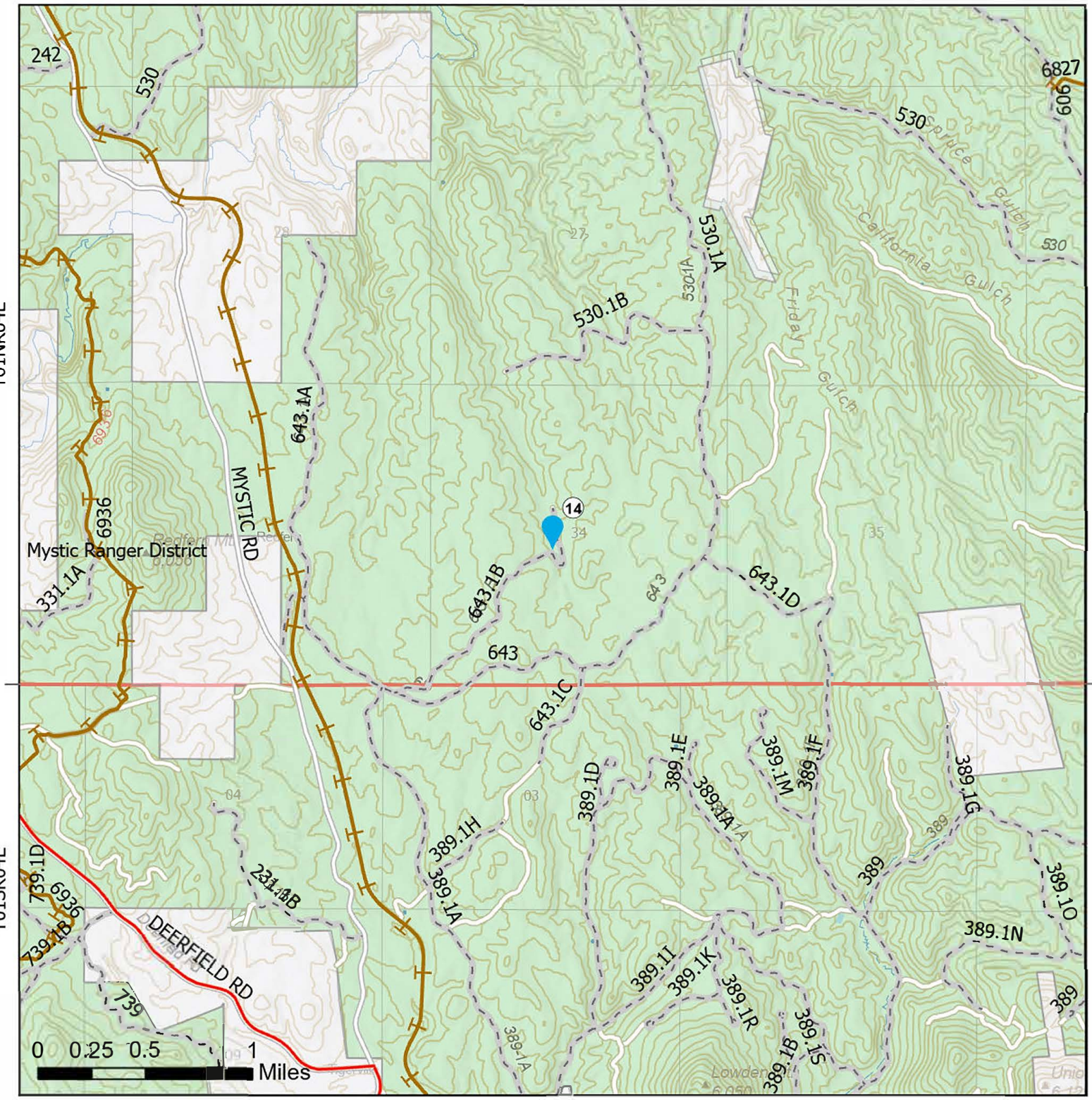

T01NR04E

T01NR04E

T01SR04E

T01SR04E

T01SR04E

Legend

- County Main Road
- USFS Road - MVUM
- County Road
- Trail
- Private Property
- NFS Lands
- Existing USFS Road
- County Road
- State Highway
- District Boundary
- Well Location (Friday Gulch NFSR 643.1B)

Scale: 1:40,000

N

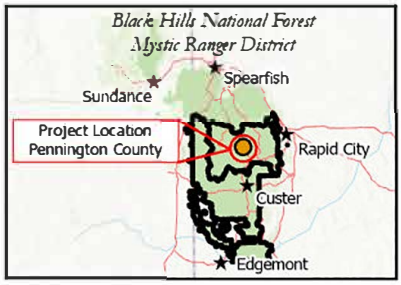

Date Saved: 6/22/2026 10:20 AM

Black Hills National Forest - Mystic Ranger District

Forest-wide Well Decommissioning Project

Appendix A: Map 15

T02NR05E

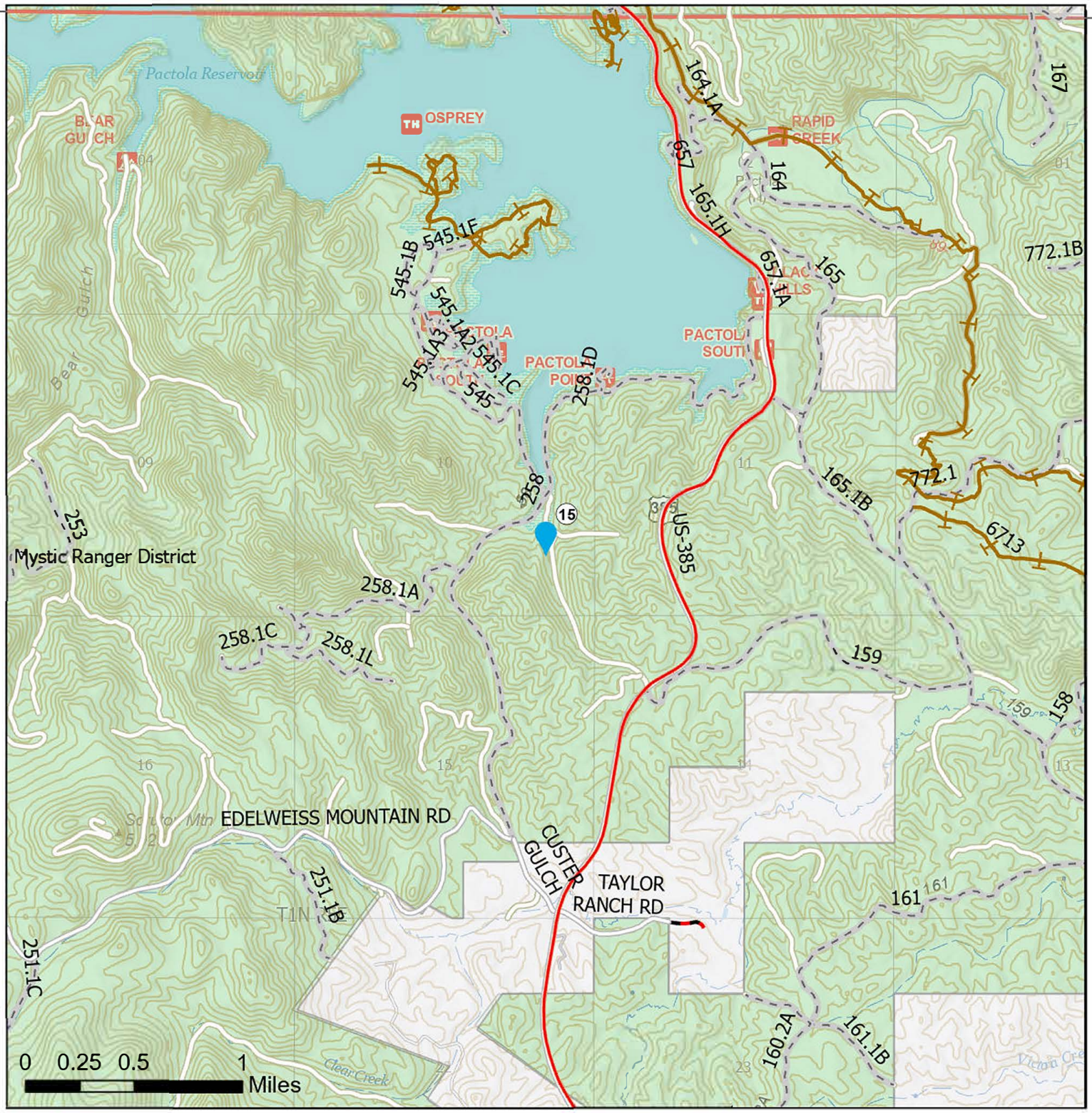

Legend

- County Main Road
- USFS Road - MVUM
- County Road
- Trail
- Private Property
- NFS Lands
- Existing USFS Road
- County Road
- State Highway
- District Boundary
- Well Location (Pactola Marine Store)

Scale: 1:40,000

N

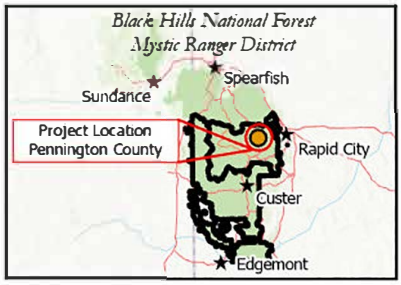

Date Saved: 6/22/2026 10:20 AM

Black Hills National Forest - Mystic Ranger District

Forest-wide Well Decommissioning Project

Appendix A: Map 16

Legend

- County Main Road
- USFS Road - MVUM
- County Road
- Trail
- Private Property
- NFS Lands
- Existing USFS Road
- County Road
- State Highway
- District Boundary
- Well Location (Slate Prairie)

N

Scale: 1:40,000

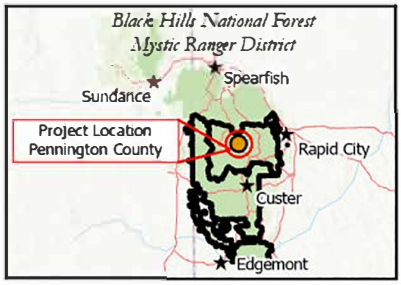

Date Saved: 6/22/2026 10:20 AM