Auburn Project Lands Fuels Reduction Areas

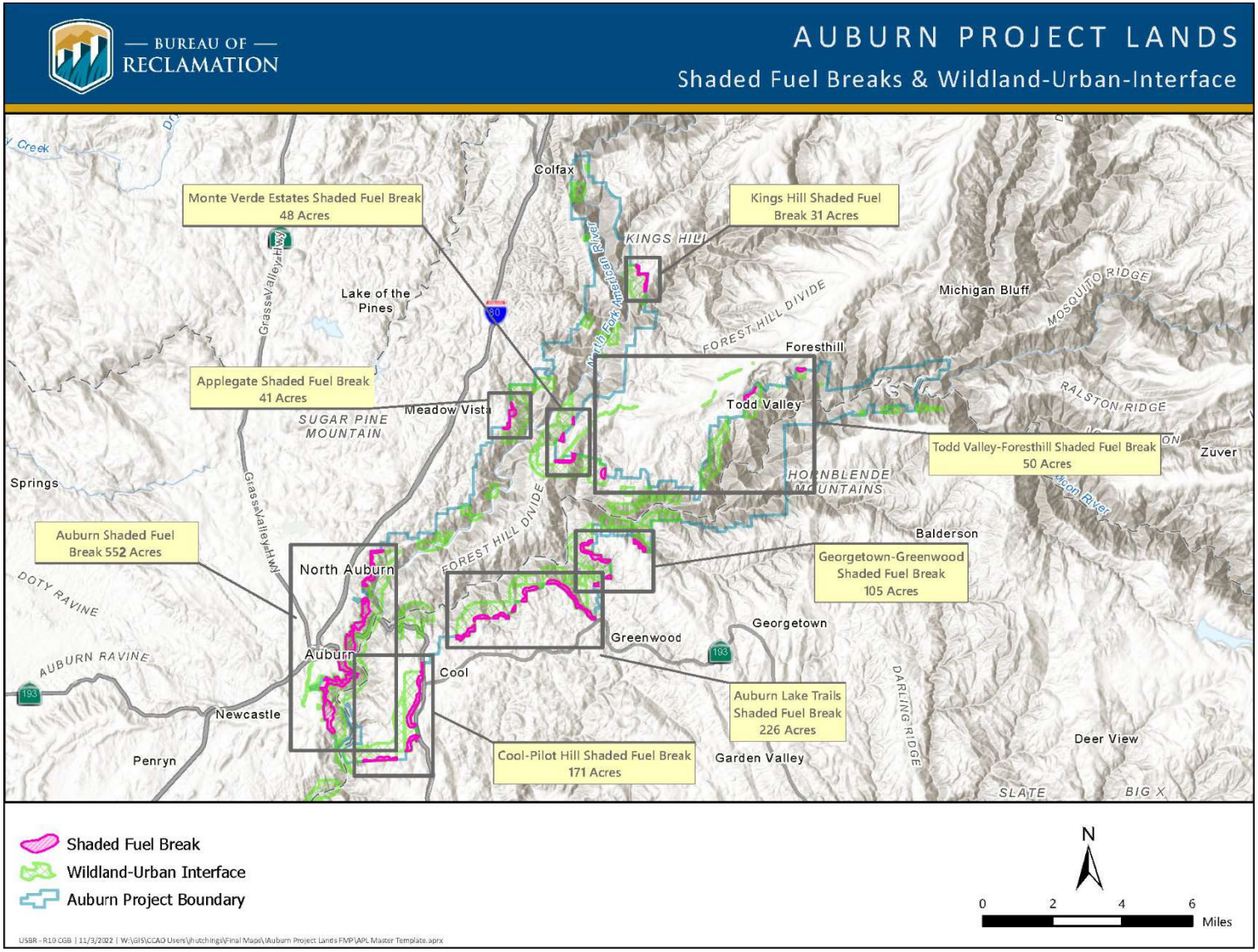

BUREAU OF RECLAMATION

APPLEGATE SHADED FUEL BREAK

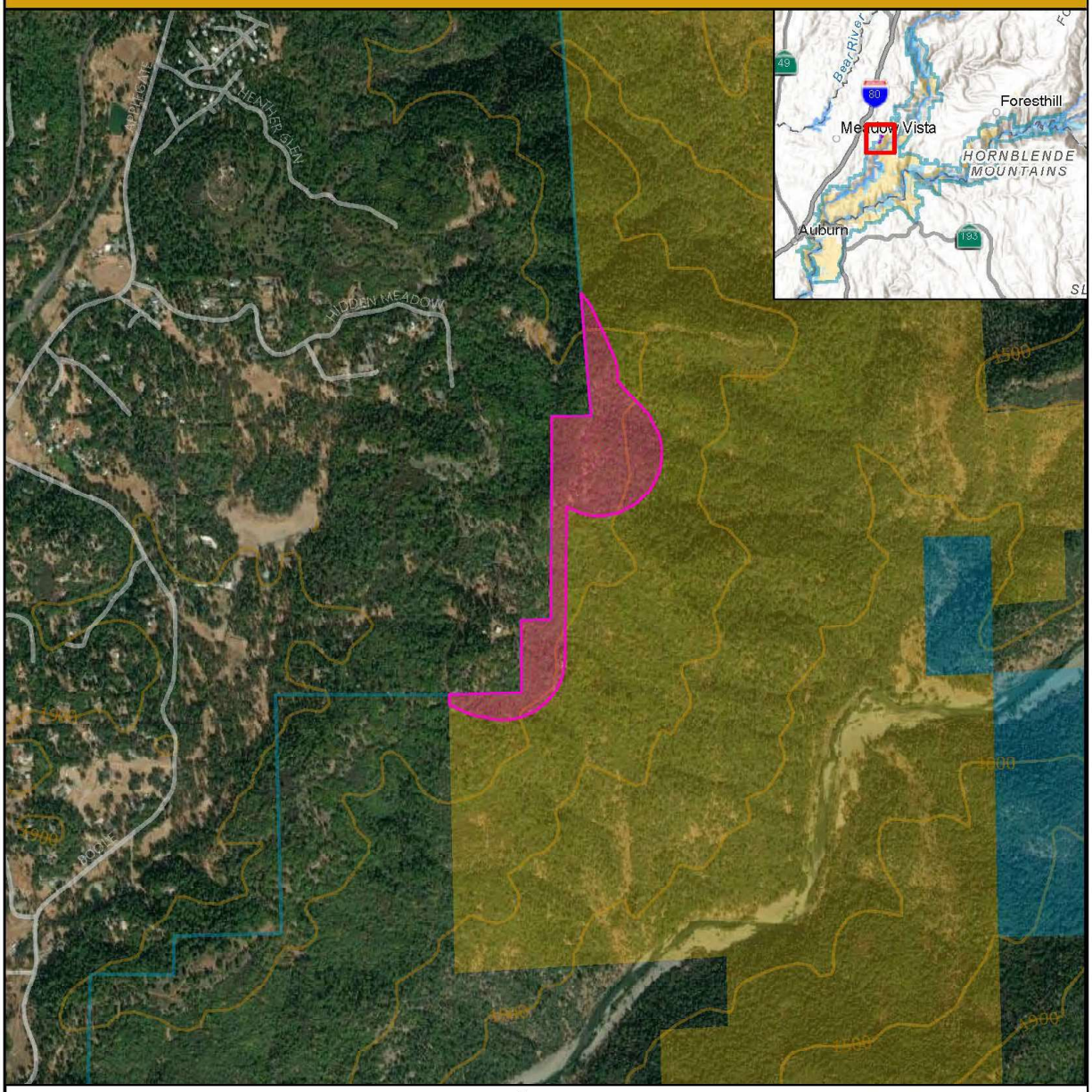

Applegate SFB (41 Acres)

Auburn Project Boundary

Land Status

Reclamation Acquired Lands

Reclamation Withdrawn Lands

Non-Reclamation Lands

N
W E
S

0 0.25 0.5 0.75

Miles

CA State Highway

Interstate

Roads

500ft Contour

100ft Contour

USBR - R10 CGB | 11/17/2022 | W:\GIS\CCAO Users\jhutchings\Final Maps\IAuburn Project Lands FMP\APL Master Template.aprx

BUREAU OF RECLAMATION

AUBURN LAKE TRAILS SHADED FUEL BREAK

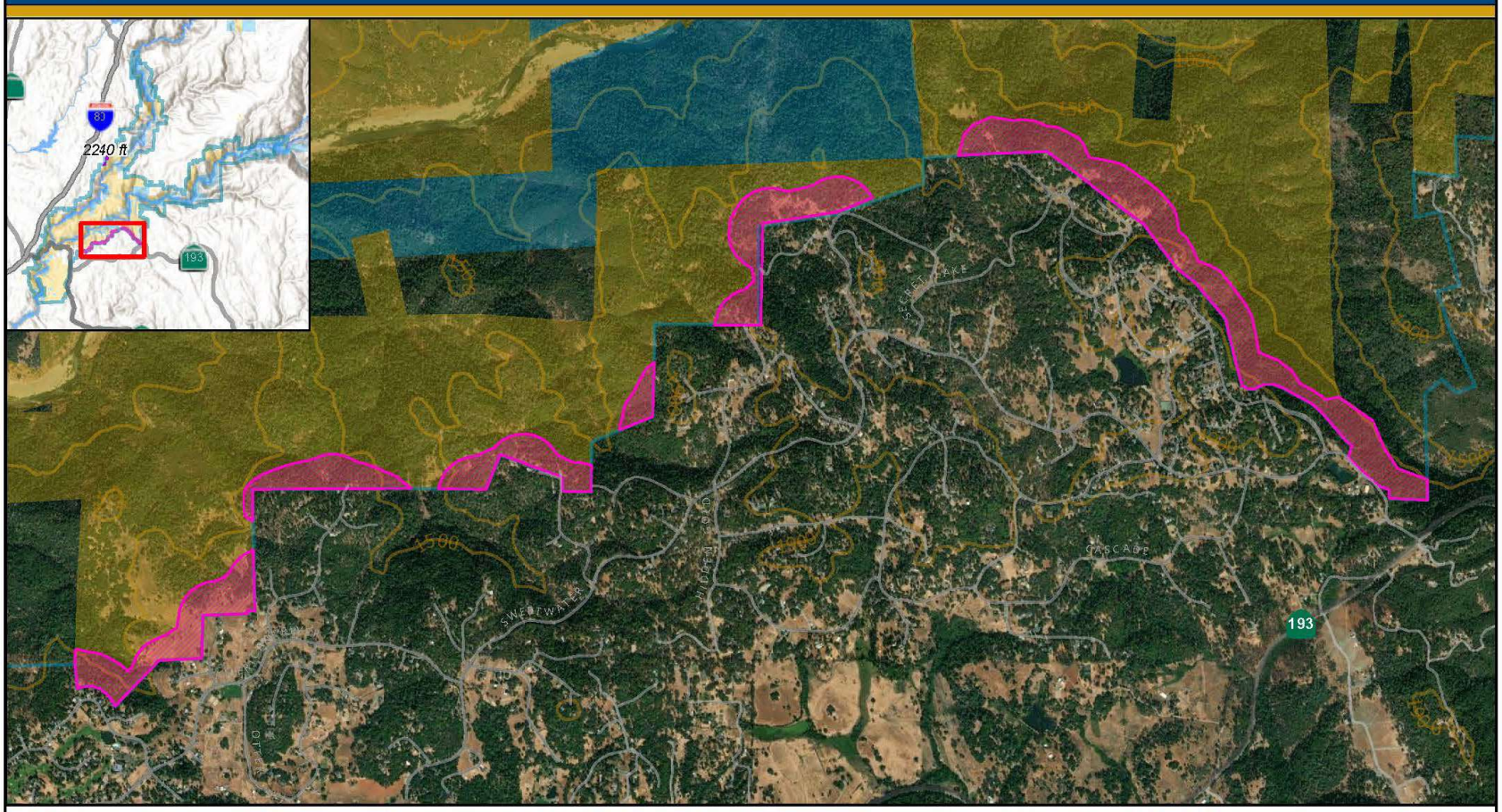

Auburn Lake Trails SFB (226 Acres)
Auburn Project Boundary
Reclamation Acquired Lands
Reclamation Withdrawn Lands
Non-Reclamation Lands

N
W E
S

0 0.25 0.5 0.75 1 Miles

CA State Highway
Interstate
Roads
500ft Contour
100ft Contour

USBR - R10 CGB | 12/22/2022 | W:\GIS\CCAO Users\jhutchings\Final Maps\1Auburn Project Lands FMP\APL Master Template.aprx

BUREAU OF RECLAMATION

AUBURN SHADED FUEL BREAK

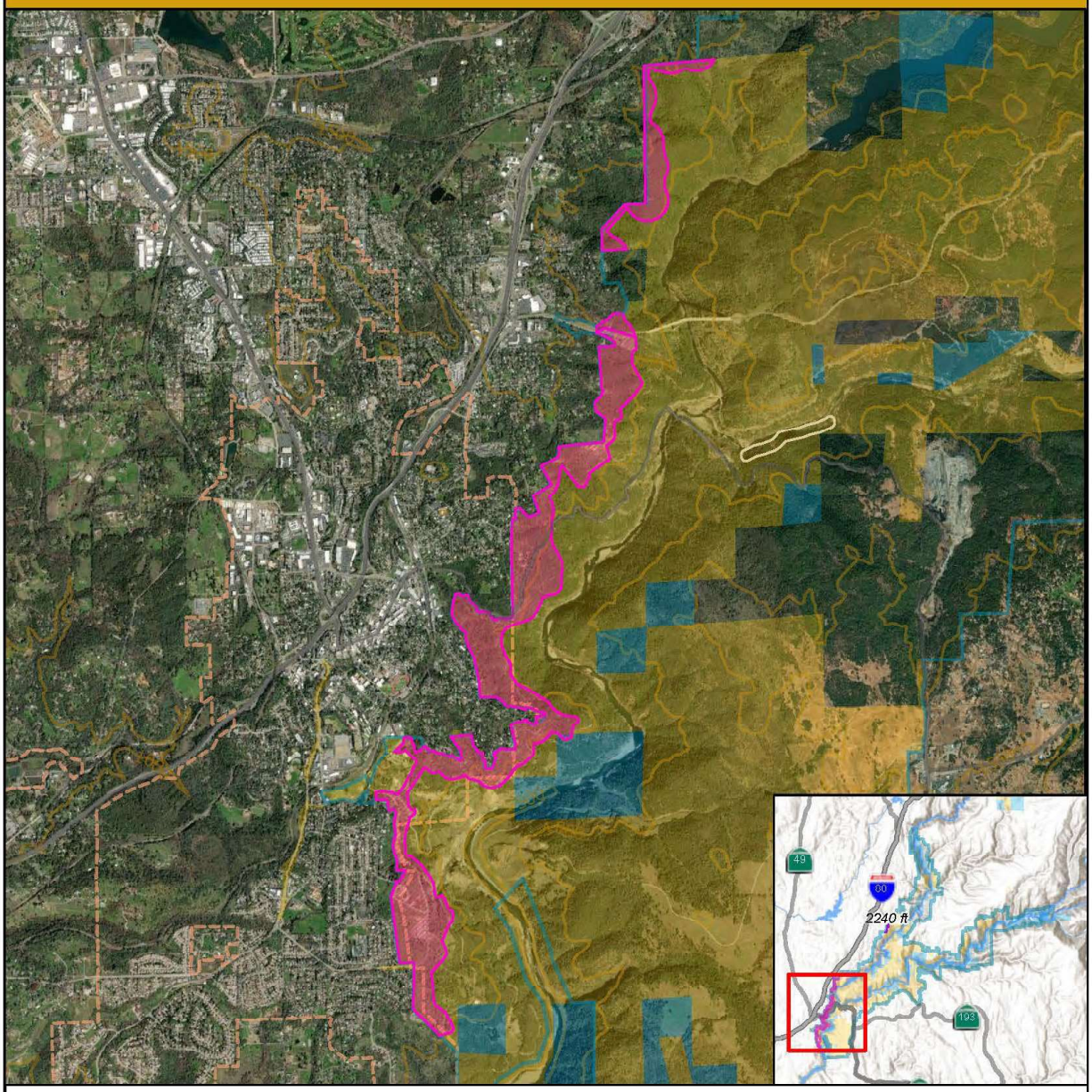

Auburn SFB (552 Acres)
Auburn Project Boundary

Land Status

Reclamation Acquired Lands
Reclamation Withdrawn Lands
Non-Reclamation Lands

N
W
E
S

0 0.5 1 1.5 2
Miles

Auburn City Limits
CA State Highway
Interstate
500ft Contour
100ft Contour

USBR - R10 CGB | 12/12/2022 | W:\GIS\CCAO Users\jhutchings\Final Maps\1Auburn Project Lands FMP\APL Master Template.aprx

COOL-PILOT HILL SHADED FUEL BREAK

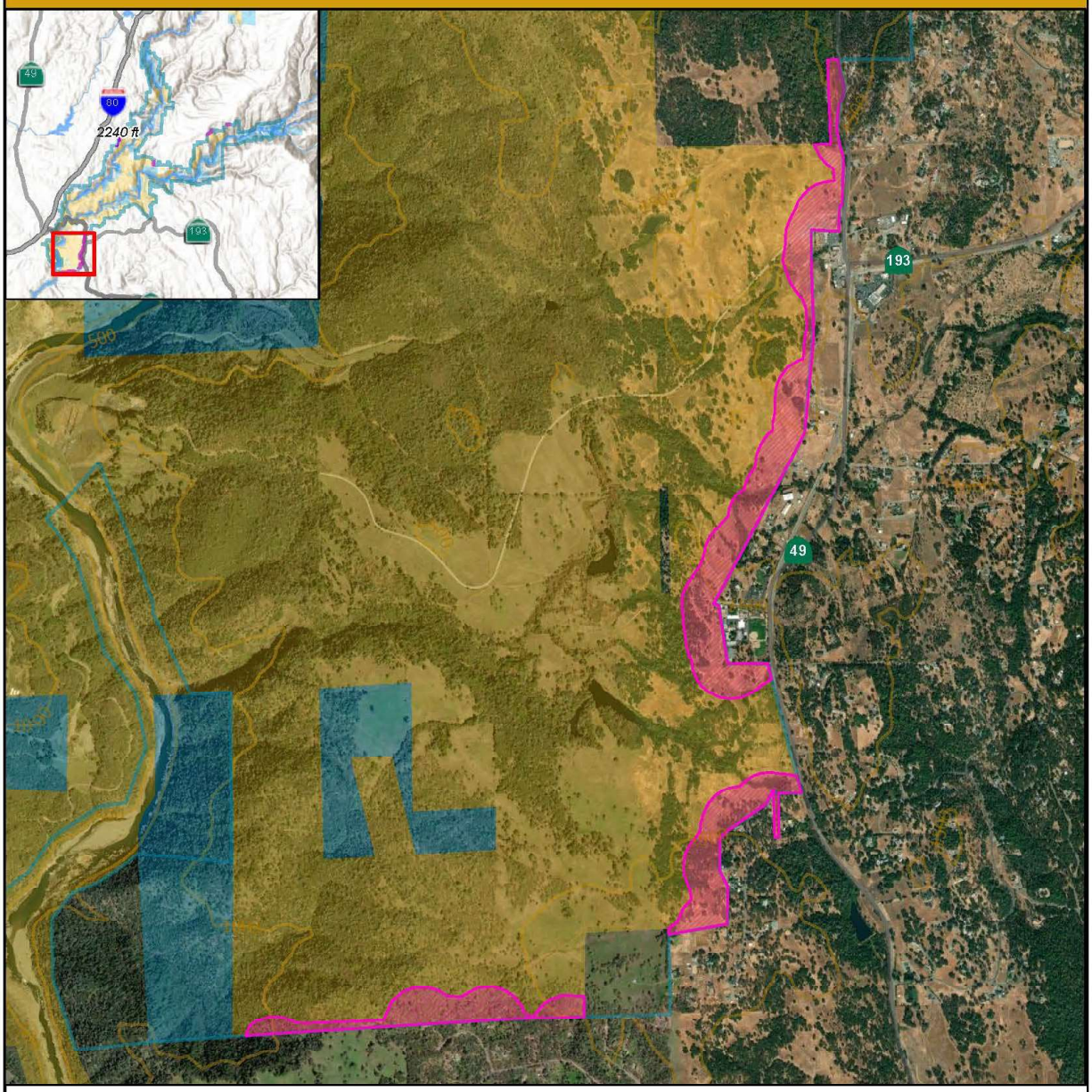

Cool-Pilot Hill SFB (171 Acres)
Auburn Project Boundary

Land Status
Reclamation Acquired Lands
Reclamation Withdrawn Lands
Non-Reclamation Lands

N
W
E
S

0 0.25 0.5 0.75 1
Miles

CA State Highway
Interstate
500ft Contour
100ft Contour

USBR - R10 CGB | 12/21/2022 | W:\GIS\CCAO Users\jhutchings\Final Maps\1Auburn Project Lands FMP\APL Master Template.aprx

BUREAU OF RECLAMATION

GEORGETOWN-GREENWOOD SHADED FUEL BREAK

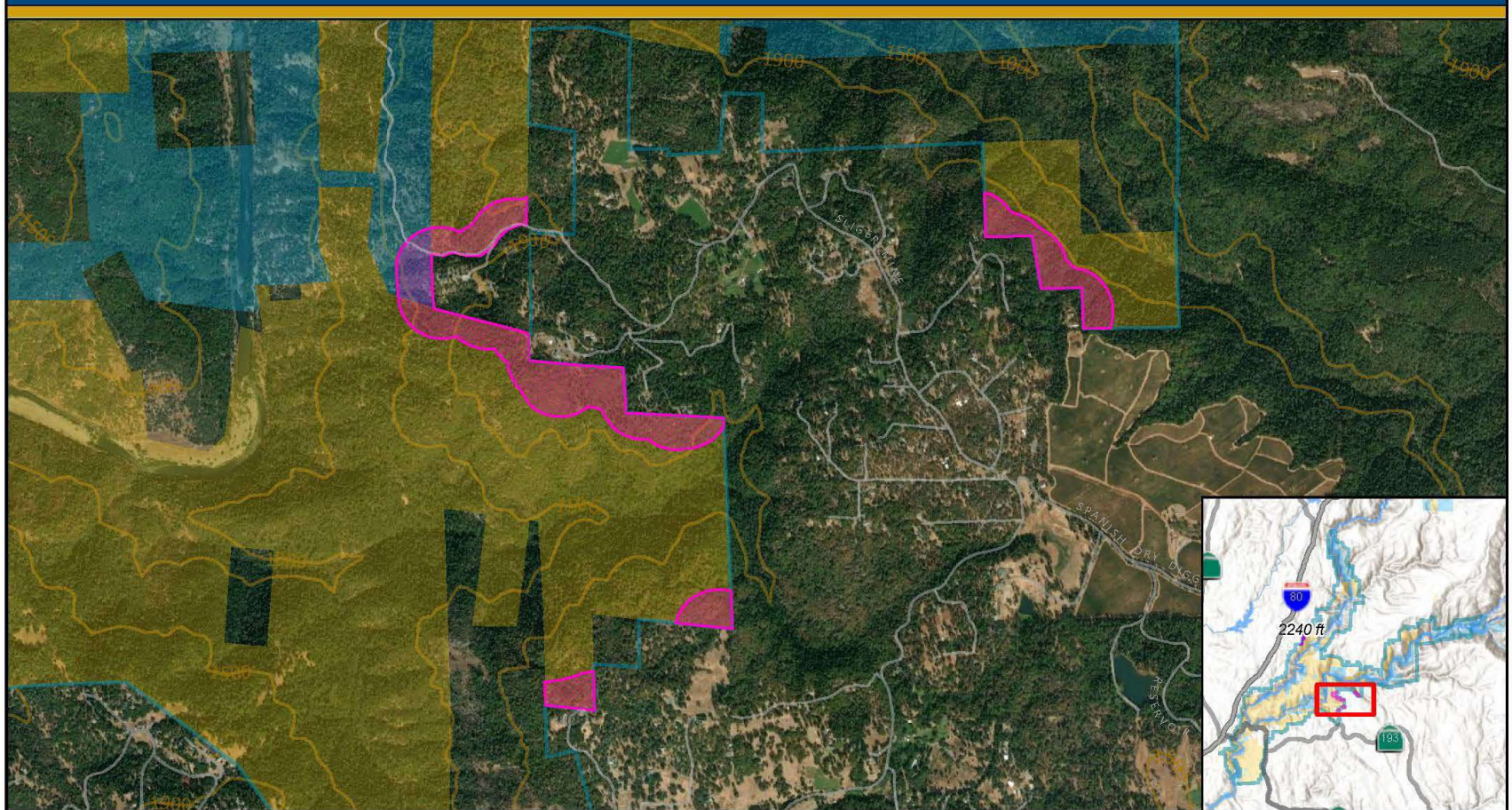

Georgetown-Greenwood SFB (105 Acres)
Auburn Project Boundary
Reclamation Acquired Lands
Reclamation Withdrawn Lands
Non-Reclamation Lands

N
W E
S

0 0.25 0.5 0.75 1 Miles

CA State Highway
Interstate
Roads
500ft Contour
100ft Contour

USBR - R10 CGB | 12/22/2022 | W:\GIS\CCAO Users\jhutchings\Final Maps\1Auburn Project Lands FMP\APL Master Template.aprx

KINGS HILL SHADED FUEL BREAK

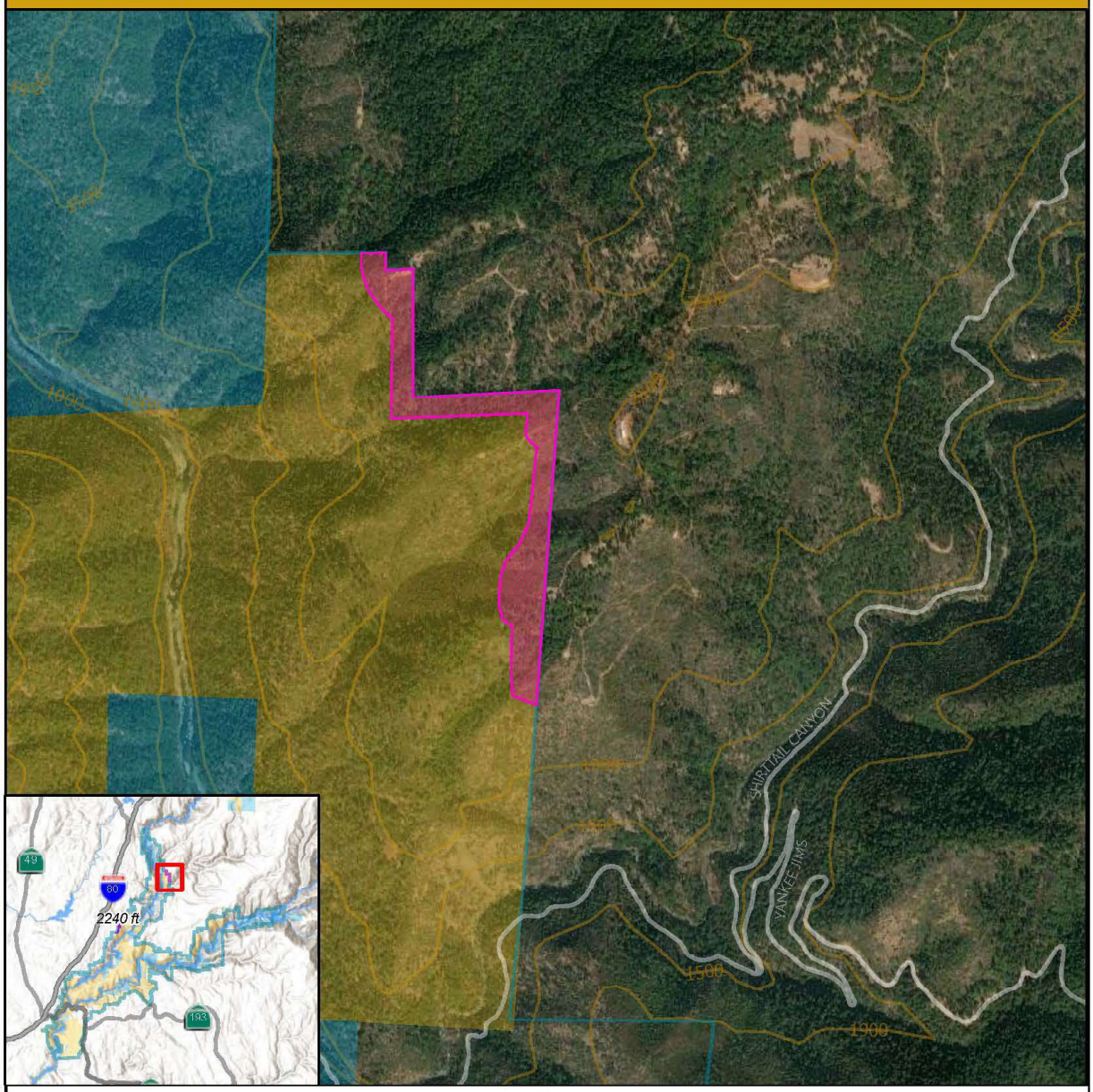

Kings Hill SFB (31 Acres)
Auburn Project Boundary

Land Status
Reclamation Acquired Lands
Reclamation Withdrawn Lands
Non-Reclamation Lands

N
W E
S

0 0.25 0.5 0.75
Miles

CA State Highway
Interstate
Roads
500ft Contour
100ft Contour

USBR - R10 OGB | 12/12/2022 | W:\GIS\CCAO Users\jhutchings\Final Maps\!Auburn Project Lands FMP\APL Master Template.aprx

MONTE VERDE ESTATES SHADED FUEL BREAK

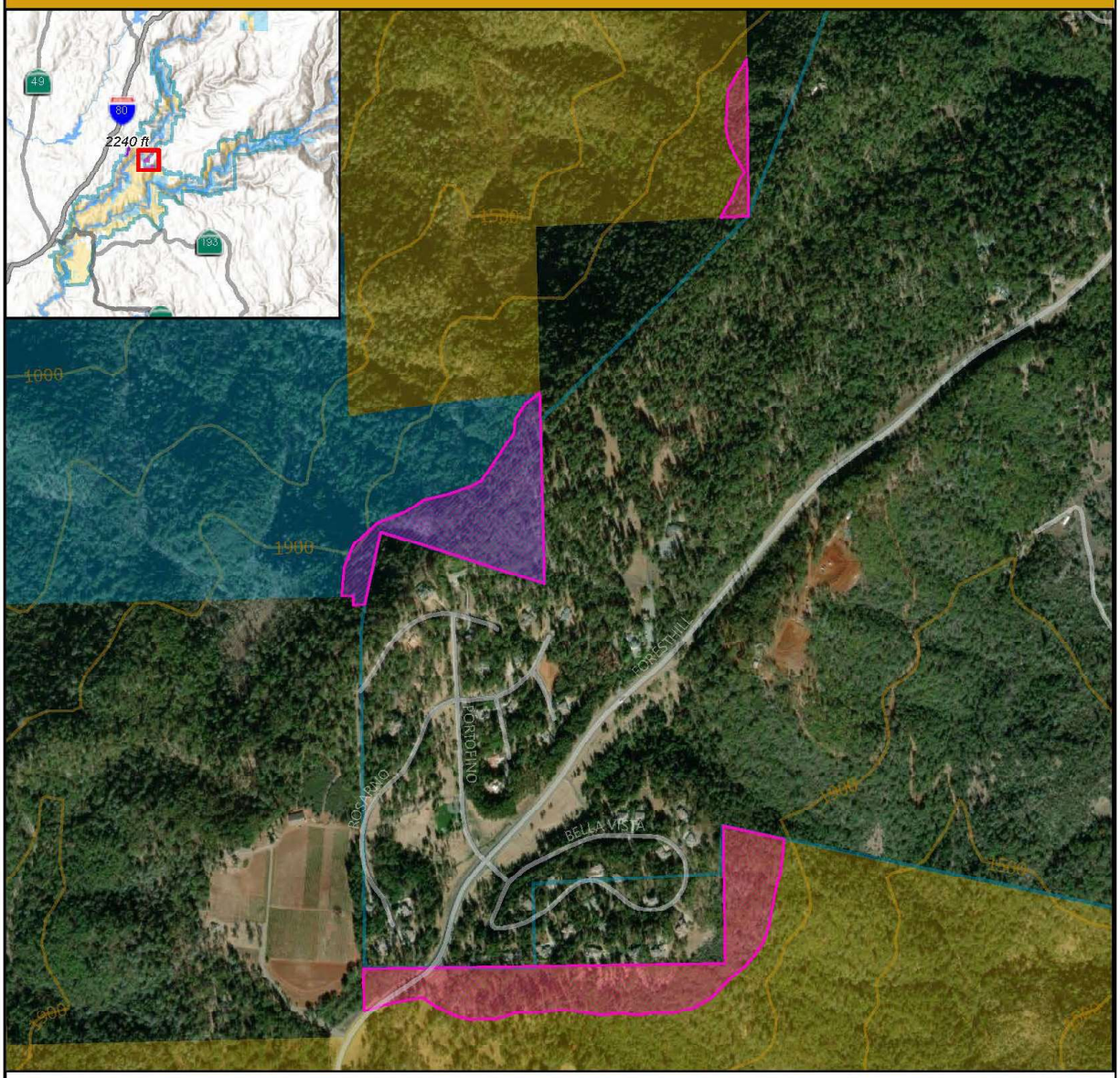

Monte Verde Estates SFB (48 Acres)

Auburn Project Boundary

Land Status

Reclamation Acquired Lands

Reclamation Withdrawn Lands

Non-Reclamation Lands

N
W E
S

0 0.2 0.4 0.6

Miles

CA State Highway

Interstate

Roads

500ft Contour

100ft Contour

USBR - R10 CGB | 4/28/2023 | W:\GIS\CCAO Users\jhutchings\Final Maps\1Auburn Project Lands FMP\APL Master Template.aprx

TODD VALLEY-FORESTHILL SHADED FUEL BREAK

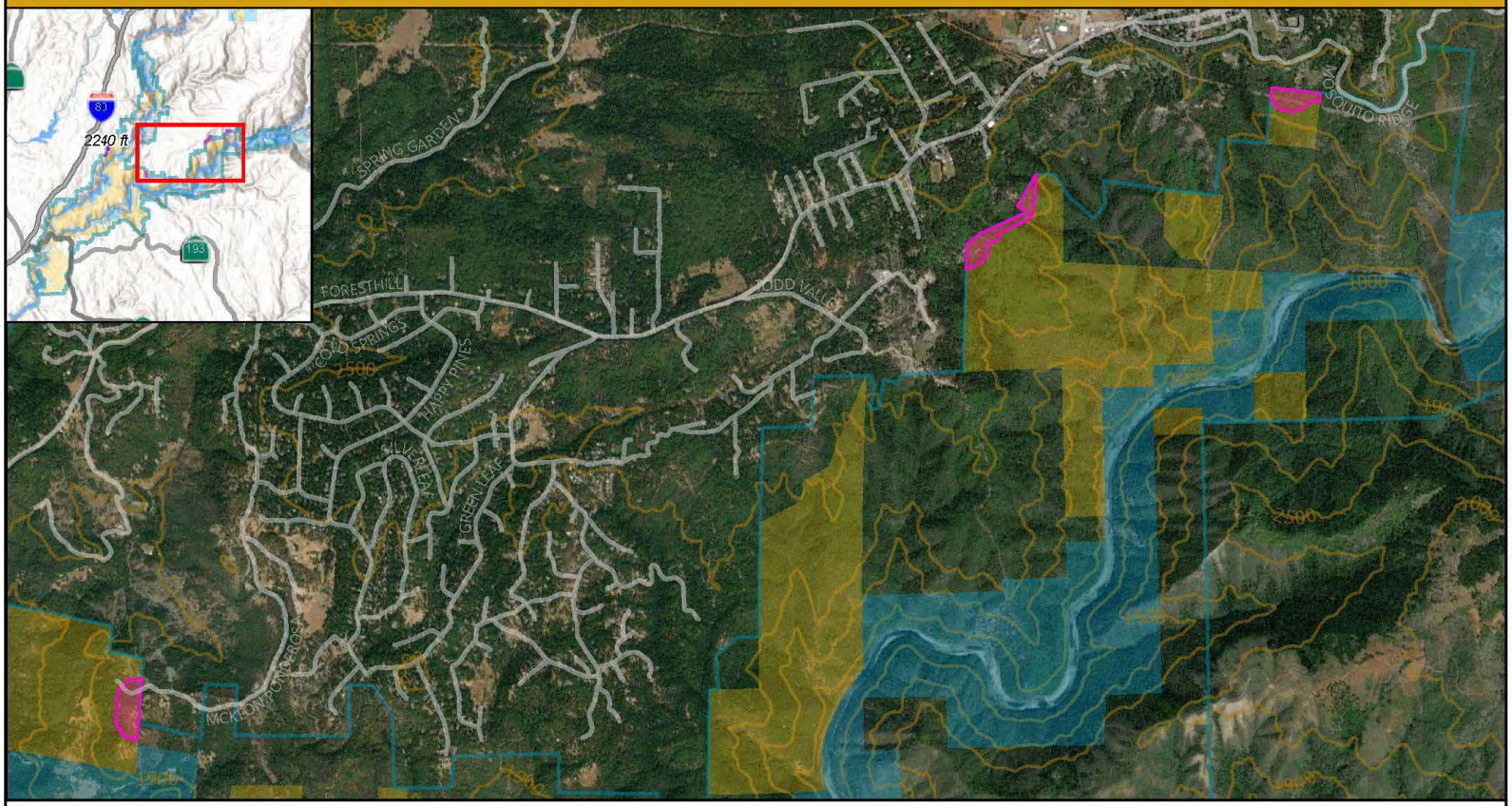

Todd Valley-Foresthill SFB (50 Acres)
Auburn Project Boundary
Reclamation Acquired Lands
Reclamation Withdrawn Lands
Non-Reclamation Lands

N
W E
S

0 0.5 1 1.5 2 Miles

CA State Highway
Interstate
Roads
500ft Contour
100ft Contour

USBR - R10 CGB | 12/21/2022 | W:\GIS\CCAO Users\jhutchings\Final Maps\!Auburn Project Lands FMP\APL Master Template.aprx

Folsom Reservoir Project Lands Fuels Reduction Areas

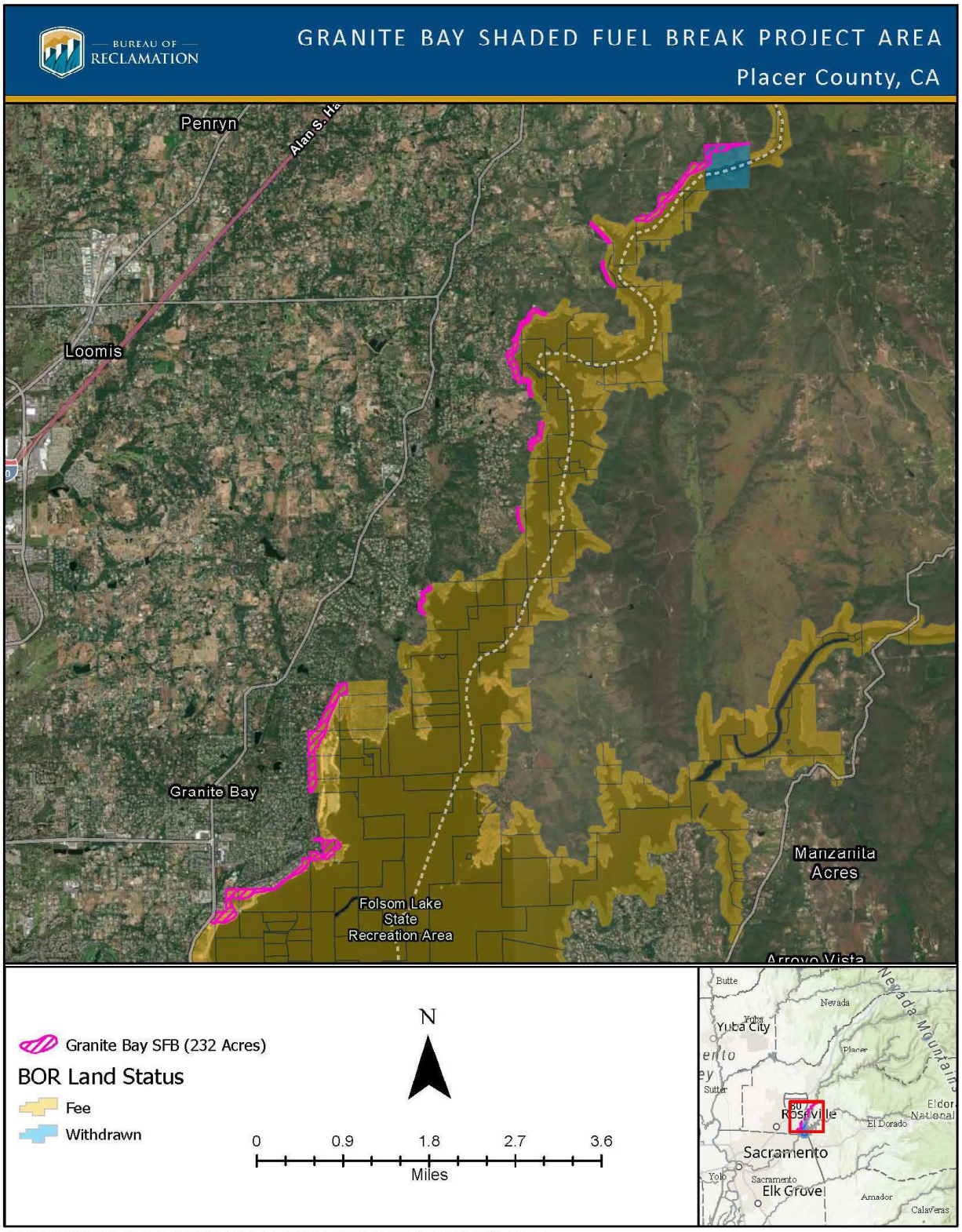

USBR - R10 CGB | 3/24/2026 | P:\mp450_jhutchings\IFire Data\Fuel Reduction Projects\NCAO Projects\CORB Fuels Reduction\Planning Data\Red Bluff Fuels Map.aprx

FOLSOM LAKE SHADED FUEL BREAK PROJECT AREA

El Dorado County, CA

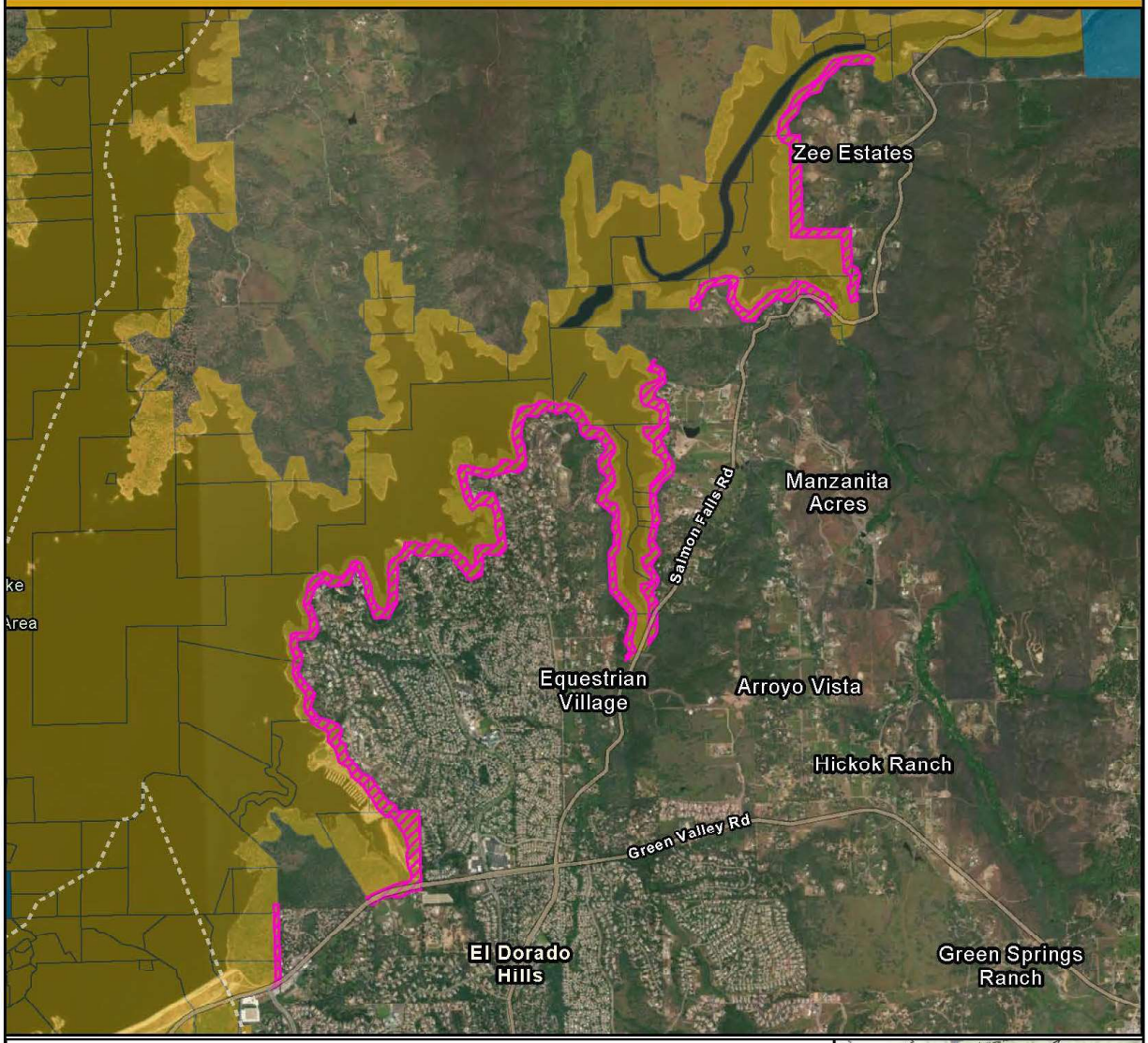

Folsom Lake SFB (333 Acres)

BOR Land Status

Fee

Withdrawn

N

0 0.5 1 1.5 2

Miles

USBR - R10 CGB | 3/24/2026 | P:\mp450_jhutchings\!Fire Data\Fuel Reduction Projects\NCAO Projects\CORB Fuels Reduction\Planning Data\Red Bluff Fuels Map.aprx

Trinity County Fuels Reduction Areas

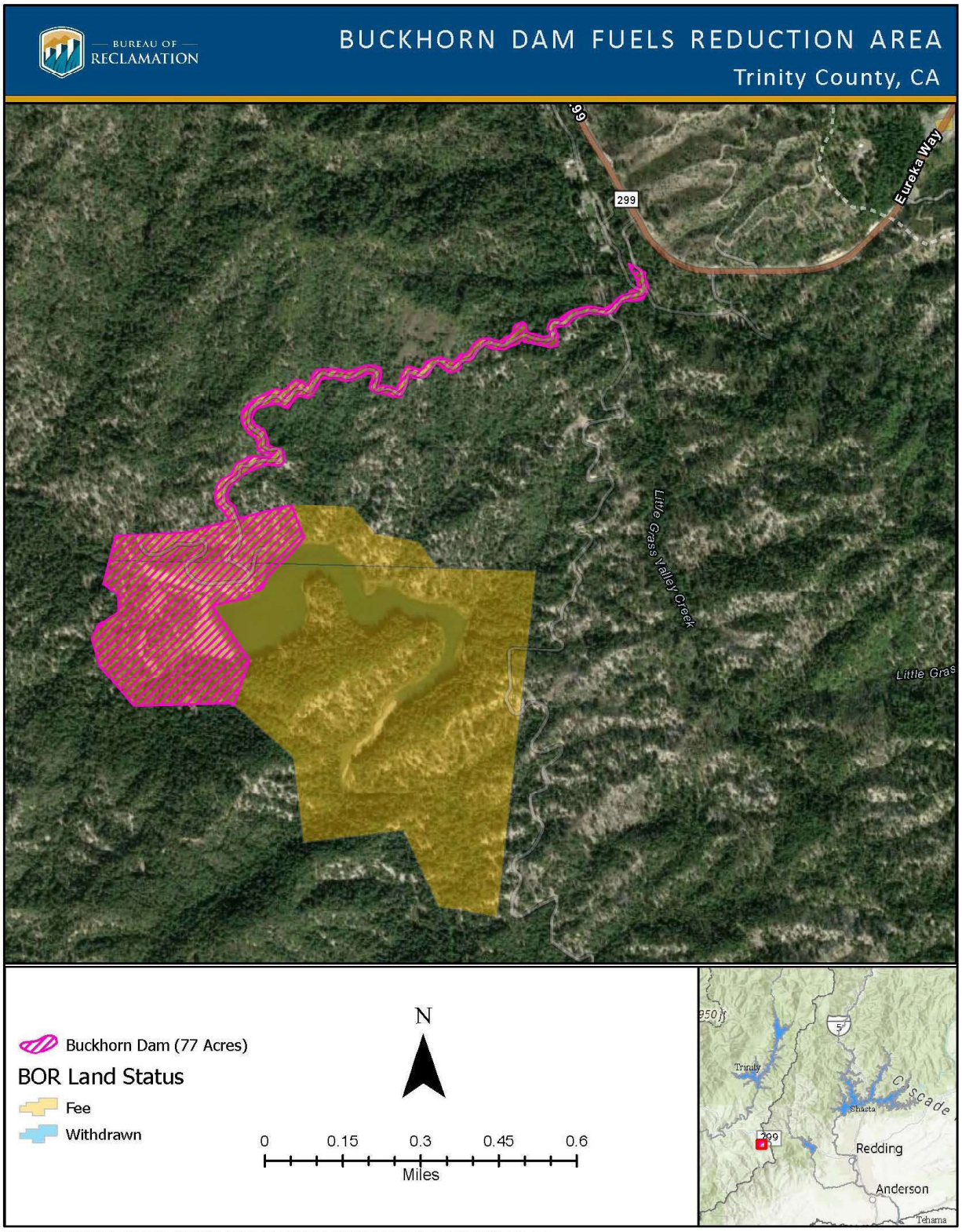

USBR - R10 CGB | 3/24/2026 | P:\mp450_jhutchings\IFire Data\Fuel Reduction Projects\NCAO Projects\CORB Fuels Reduction\Planning Data\Red Bluff Fuels Map.aprx

LEWISTON FUELS REDUCTION AREA

Trinity County, CA

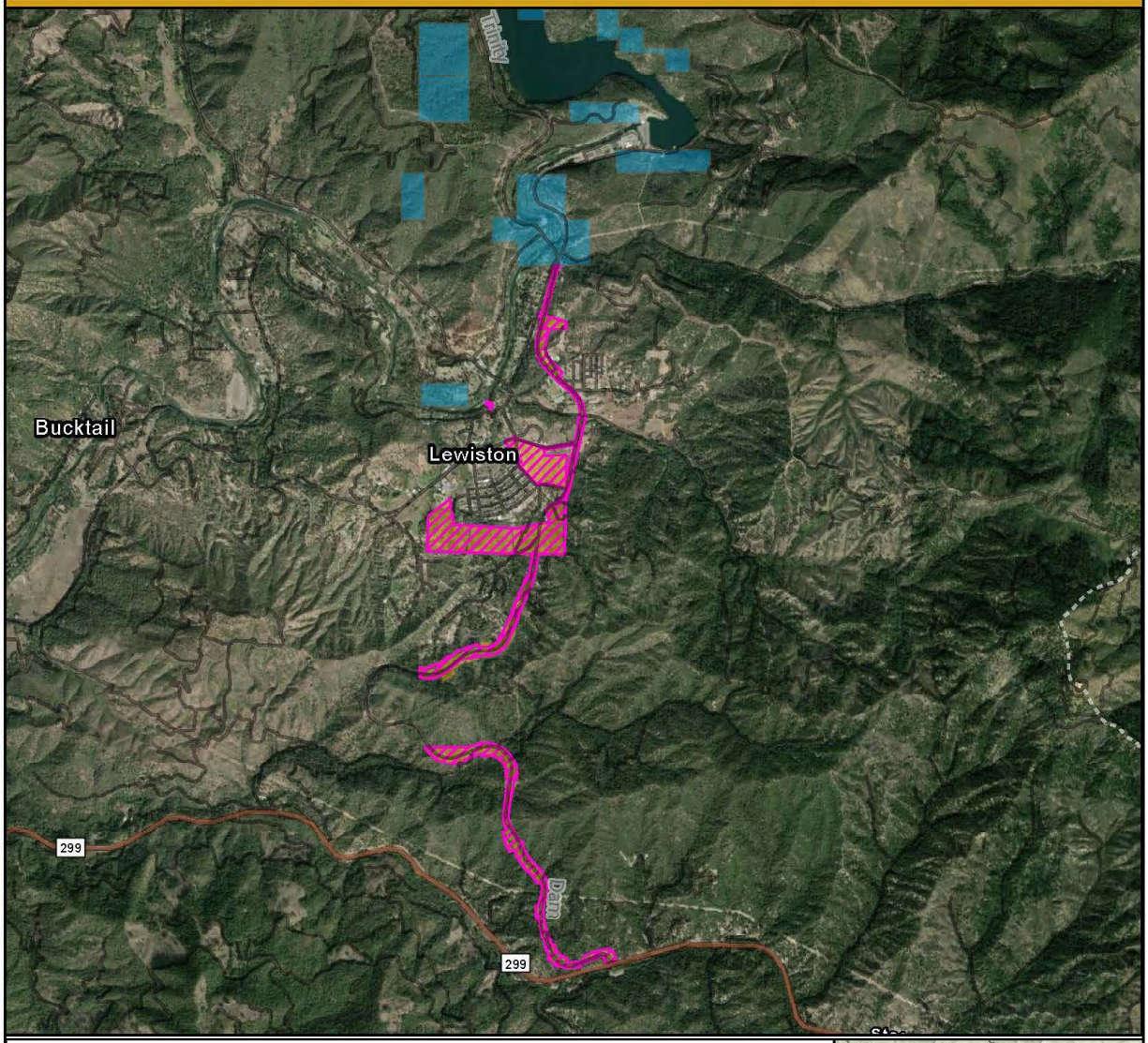

Lewiston Fuels Reduction Area (220 Acres)

BOR Land Status

Fee

Withdrawn

N

0 0.55 1.1 1.65 2.2

Miles

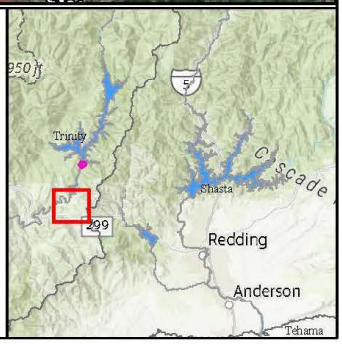

USBR - R10 CGB | 3/24/2026 | P:\mp450_jhutchings\!Fire Data\Fuel Reduction Projects\NCAO Projects\CORB Fuels Reduction\Planning Data\Red Bluff Fuels Map.aprx

TRINITY DAM FUELS REDUCTION AREA

Trinity County, CA

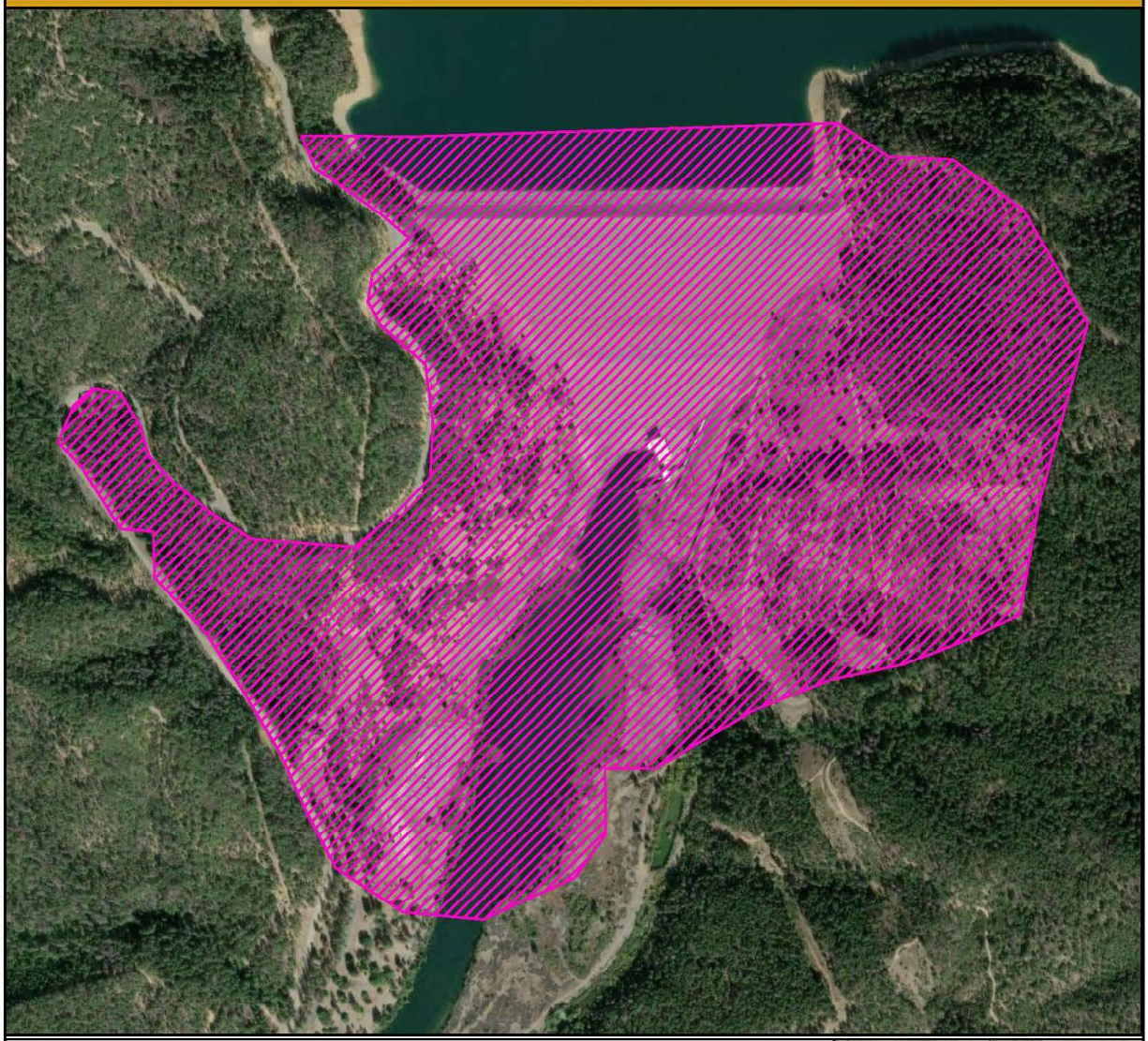

Trinity Dam Fuels Reduction Area (373 Acres)

N

0 0.1 0.2 0.3 0.4

Miles

USBR - R10 CGB | 3/24/2026 | P:\mp450_jhutchings\!Fire Data\Fuel Reduction Projects\NCAO Projects\CORB Fuels Reduction\Planning Data\Red Bluff Fuels Map.aprx

Shasta County Fuels Reduction Areas

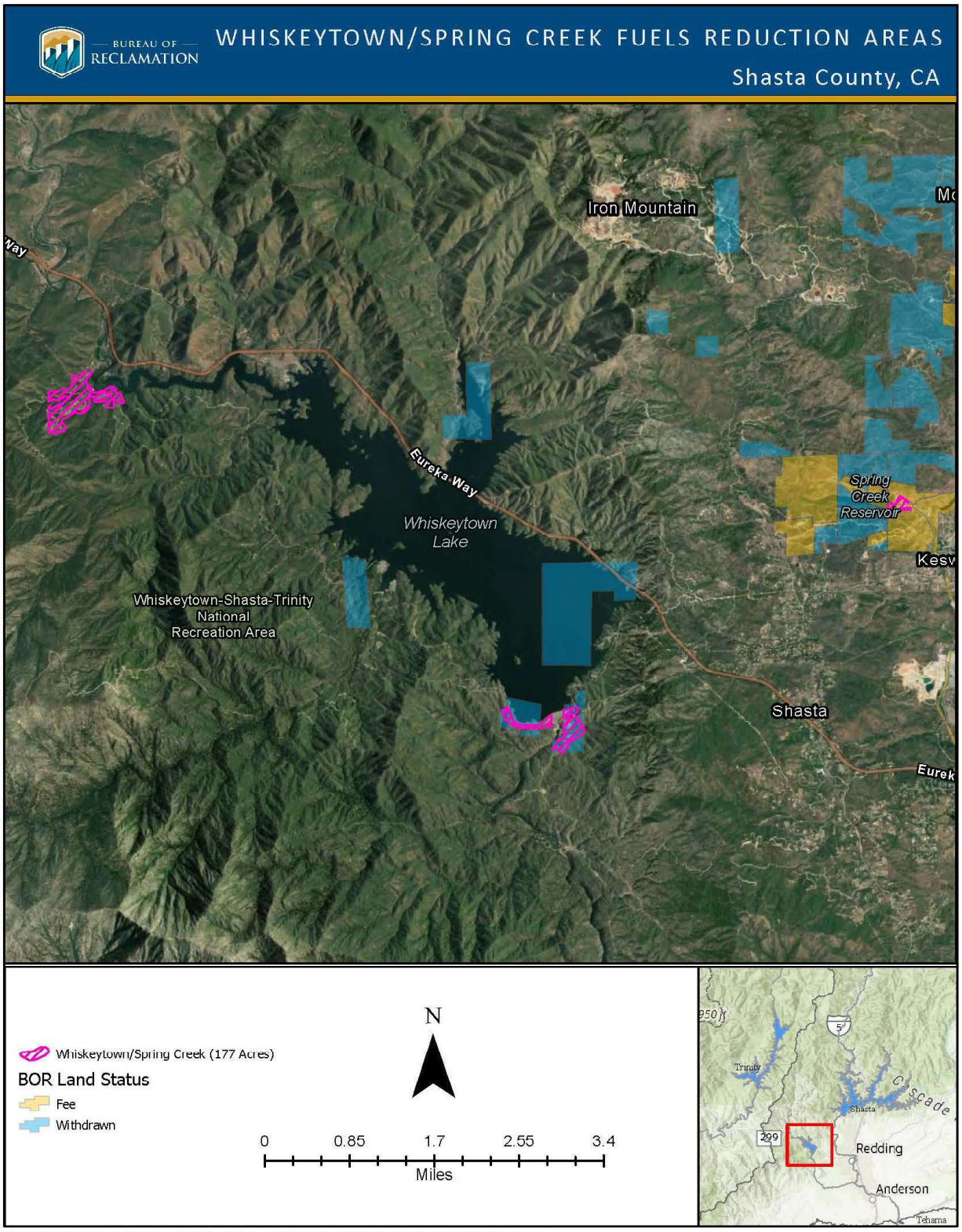

USBR - R1O CGB | 3/24/2026 | P:\mp450_jhutchings\IFire Data\Fuel Reduction Projects\NCAO Projects\CORB Fuels Reduction\Planning Data\Red Bluff Fuels Map.aprx

SHASTA DAM & RELATED LANDS FUELS REDUCTION AREAS

Shasta County, CA

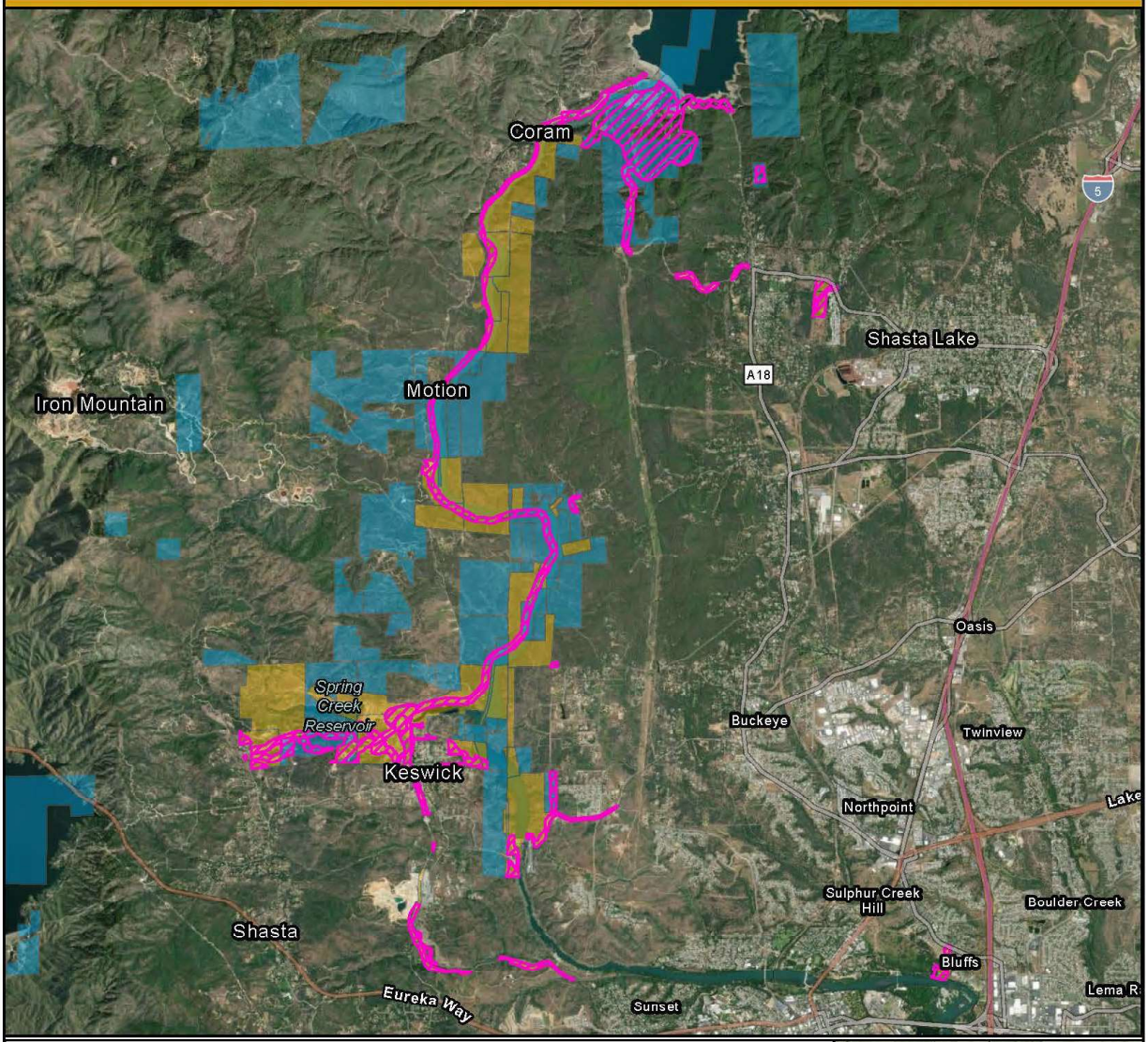

Redding-Shasta Lake City (1,162 Acres)

BOR Land Status

- Fee
- Withdrawn

N

0 1 2 3 4

Miles

USBR - R10 CGB | 3/24/2026 | P:\mp450_jhutchings\!Fire Data\Fuel Reduction Projects\NCAO Projects\CORB Fuels Reduction\Planning Data\Red Bluff Fuels Map.aprx

Tehama County Fuels Reduction Area

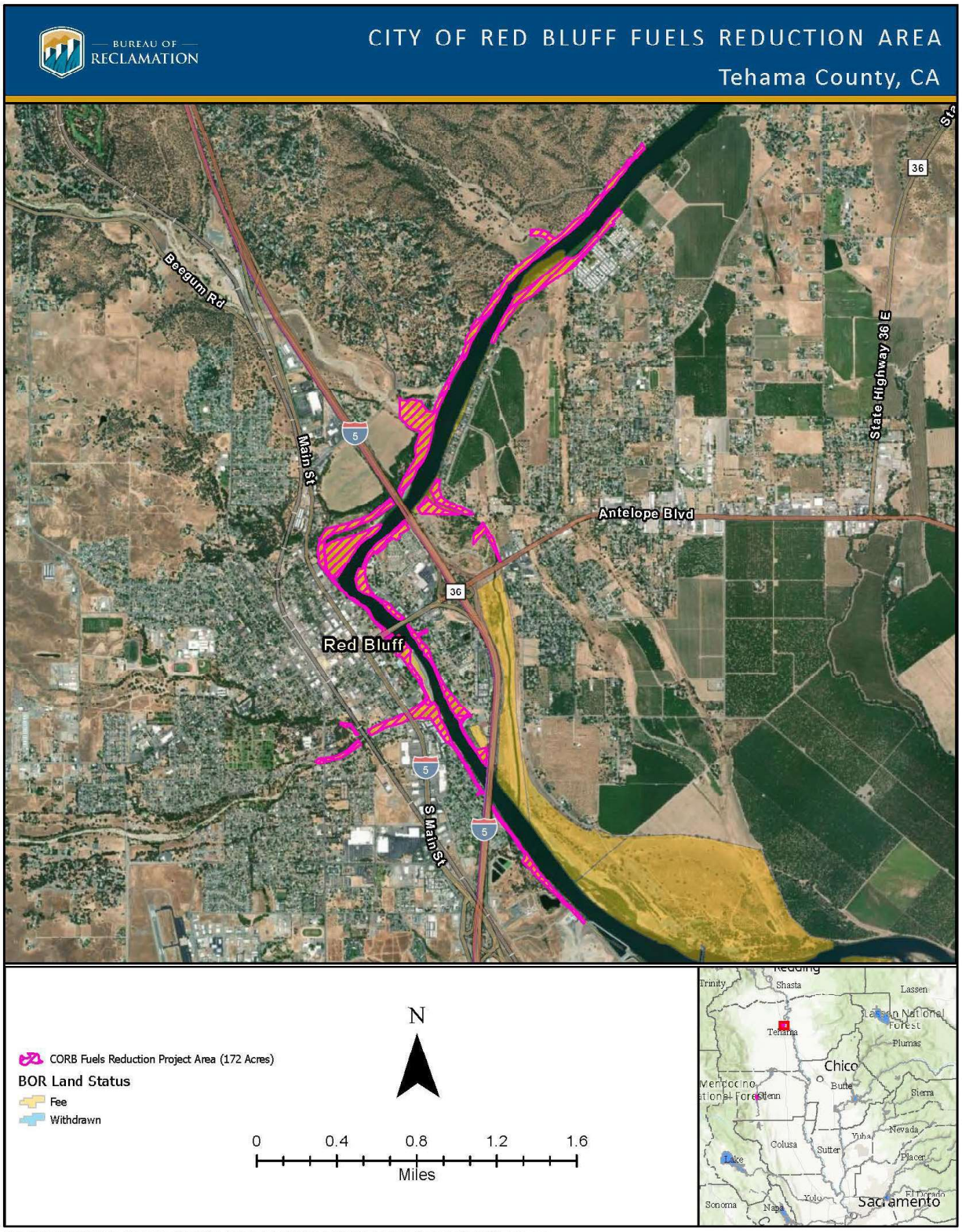

USBR - R10 CGB | 3/24/2026 | P:\mp450_jhutchings\IFire Data\Fuel Reduction Projects\NCAO Projects\CORB Fuels Reduction\Planning Data\Red Bluff Fuels Map.aprx

Glenn County Fuels Reduction Area

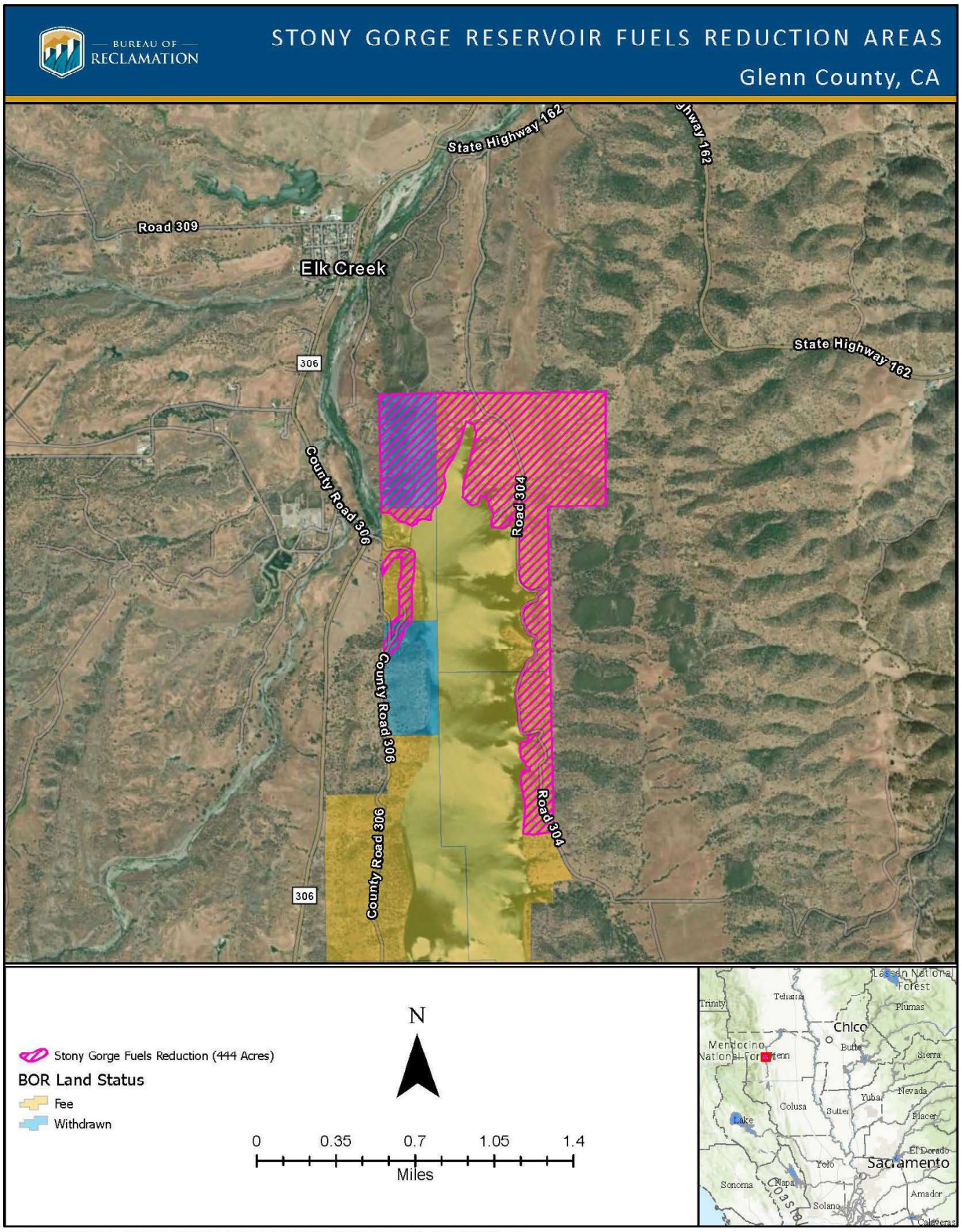

USBR - R10 CGB | 3/24/2026 | P:\mp450_jhutchings\IFire Data\Fuel Reduction Projects\NCAO Projects\CORB Fuels Reduction\Planning Data\Red Bluff Fuels Map.aprx