US Army Corps of Engineers®
NEW ORLEANS DISTRICT

CALCASIEU RIVER AND PASS, DREDGED MATERIAL MANAGEMENT PLAN CDF-22 DEGRADING, CAMERON PARISH, LA

SOLICITATION NO.: W912P826BA068
CONTRACT NO.: W912P826C
ISSUE DATE: AUGUST 2026
ED-26-021

THIS PROJECT WAS DESIGNED BY THE NEW ORLEANS DISTRICT CROPS OF ENGINEERS. THE INITIALS OR SIGNATURES AND REGISTRATION DESIGNATIONS OF INDIVIDUALS APPEAR ON THESE PROJECT DOCUMENTS WITHIN THE SCOPE OF THEIR EMPLOYMENT AS REQUIRED BY ER 1110-1-8152. SIGNATURES INDICATE OFFICIAL RECOMMENDATION OF ALL DRAWINGS IN THIS SET.

APPROVED BY:

Digitally signed by AUTIN.SCOTTY.MICHAEL.1120923443
Date: 2026.06.24 08:51:52 -05'00'

DISTRICT ENGINEER

APPROVAL RECOMMENDED BY:

TOLIVAR.MICHAEL.JOSEPH.1553764790 — Digitally signed by TOLIVAR.MICHAEL.JOSEPH.1553764790 Date: 2026.06.22 09:30:34 -05'00'
ETL CIVIL BRANCH

BECK.DAVID.ALLEN.1245182593 — Digitally signed by BECK.DAVID.ALLEN.1245182593 Date: 2026.06.23 09:45:13 -05'00'
CHIEF CIVIL BRANCH

Digitally signed by DUNN.CHRISTOPHER.LESLIE.1244566185
Date: 2026.06.24 08:13:34 -05'00'
CHIEF ENGINEERING DIVISION

US Army Corps of Engineers®

MARK	DESCRIPTION	DATE

DESIGNED BY: PATRICK DUFRENE
DRAWN BY: PATRICK DUFRENE
CHECKED BY: ALICE KERL
SUBMITTED BY: JASON BINET, P.E.
SIZE: ANSI D
ISSUE DATE: JUNE 2026
SOLICITATION NO.: W912P826BA068
CONTRACT NO.: W912P826C
FILE NUMBER: H-16-48850

U.S. ARMY CORPS OF ENGINEERS
NEW ORLEANS DISTRICT
NEW ORLEANS, LOUISIANA

CALCASIEU RIVER AND PASS
DREDGED MATERIAL MANAGEMENT PLAN
CDF-22 DEGRADING
CAMERON PARISH, LOUISIANA

COVER SHEET

SHEET ID
G-001

VICINITY MAP

TABULATION OF BENCHMARKS

BENCHMARK	NAVD88 ELEVATION (USFT)	DESCRIPTION
18-078C-2 (PRIMARY)	LAT: 29° 58' 38.8712" LONG: -93° 19' 59.3500" NORTHING: 542821.78 EASTING: 2647715.80 EL.: +6.78 NAVD88 (2009.55)	TO REACH THE MARK FROM THE BOAT RAMP AT THE END OF ALPHONSE LN IN HACKBERRY, LA, PROCEED SOUTH 2.03 MILES (3.26 KM) TO THE MARK ON THE LEFT. MARK IS A USACE SURVEY DISK SET FLUSH WITH THE GROUND ON THE EAST SIDE OF THE CHANNEL. MARK IS ONLY ACCESSIBLE BY BOAT. MARK IS SET JUST BELOW TOP BANK ON THE EAST SIDE OF THE CHANNEL AND 3218 FEET (981 M) WEST OF WHERE LAKE BREEZE RD. TURNS SOUTH
18-078C-1	LAT: 30° 01' 28.2050" LONG: -93° 19' 27.6751" NORTHING: 559876.30 EASTING: 2650798.24 EL.: +2.84 NAVD88 (2009.55)	TO REACH THE MARK FROM THE BOAT RAMP AT THE END OF ALPHONSE LN IN HACKBERRY, LA, PROCEED WNW 1.37 MILES (2.21 KM) TO THE CHANNEL ENTRANCE TO CALCASIEU LAKE ON THE RIGHT, TURN RIGHT (EAST) AND GO APPROX. 1525 FT (465 M) TO THE MARK ON THE RIGHT. MARK IS A BRASS USACE DISK SET FLUSH WITH THE GROUND ON THE SOUTH SIDE OF THE SOUTHERN POINT OF THE CHANNEL ENTRANCE TO CALCASIEU LAKE. MARK IS ONLY ACCESSIBLE BY BOAT. MARK IS SET JUST BELOW TOP BANK AND 74 FEET WEST OF OLD DOUBLE SIGN POST.
HACK	LAT: 30° 00' 21.6000" LONG: -93° 20' 2.9000" NORTHING: 553183.54 EASTING: 2647583.83 EL.: +4.25 NAVD88 (2009.55)	MARK IS A BRASS DISK EPOXIED ONTO A CONCRETE SLAB AT THE HACKBERRY SEAFOOD DOCK. MARK IS IN NORTHWEST CORNER OF CONCRETE APPROACH TO A WOODEN DOCK, 41.1 FEET NORTH OF 30 IN DIAMETER SAND FILTER, NORTH OF FUEL TANK PIT, AND 3 FEET SOUTH OF WATERS EDGE.

US Army Corps of Engineers®

MARK	DESCRIPTION	DATE

DESIGNED BY: PATRICK DUFRENE
DRAWN BY: PATRICK DUFRENE
CHECKED BY: ALICE KERL
SUBMITTED BY: JASON BINET, P.E.
SIZE: ANSI D
ISSUE DATE: JUNE 2026
SOLICITATION NO.: W912P826BA068
CONTRACT NO.: W912P826C
FILE NUMBER: H-16-48850

U.S. ARMY CORPS OF ENGINEERS
NEW ORLEANS DISTRICT
NEW ORLEANS, LOUISIANA

CALCASIEU RIVER AND PASS
DREDGED MATERIAL MANAGEMENT PLAN
CDF-22 DEGRADING
CAMERON PARISH, LOUISIANA

VICINITY MAP

SHEET ID
G-002

INDEX OF DRAWINGS

SHEET ID NO.	DRAWING TITLE
GENERAL	
G-001	COVER SHEET
G-002	VICINITY MAP
G-003	GENERAL PROJECT INFORMATION
CIVIL	
C-101	PLAN VIEW OF CDF-22
C-102	CDF-22 CROSS SECTIONS LAYOUT
C-103	PLAN AND PROFILE CDF-22
C-104	EAST-WEST CROSS SECTION
C-105	EAST-WEST CROSS SECTION
C-106	EAST-WEST CROSS SECTION
C-107	EAST-WEST CROSS SECTION
C-108	EAST-WEST CROSS SECTION
C-109	NORTH-SOUTH CROSS SECTION
C-110	EXISTING DIKE PLAN AND PROFILE
C-111	EXISTING DIKE PLAN AND PROFILE
C-112	EXISTING DIKE PLAN AND PROFILE
C-113	EXISTING DIKE PLAN AND PROFILE
C-114	EXISTING DIKE CROSS SECTIONS

TABLE OF ABBREVIATIONS

ROW	RIGHT OF WAY
FDDA	FORESHORE DIKE DISPOSAL AREA
CDF	CONFINED DISPOSAL FACILITY
B/L	BASELINE
C/L	CENTERLINE
DWG	DRAWING
EL.	ELEVATION
EXIST.	EXISTING
FT	FEET
LF	LINEAR FEET
MAX.	MAXIMUM
MIN.	MINIMUM
PL	PIPELINE
STA.	STATION
N.T.S	NOT TO SCALE
P.I.	POINT OF INTERSECTION
APPROX.	APPROXIMATELY

GENERAL LEGEND

	BENCHMARK
	BEACON/MARKER
	MILE MARKER
R/W	RIGHT OF WAY (ROW)
	EDGE OF CHANNEL
	CHANNEL CENTERLINE

GENERAL NOTES:

1. VERTICAL DATUM FOR THIS PROJECT IS NAVD88 (EPOCH 2009.55). ALL ELEVATIONS ARE SHOWN IN FEET.
2. EXISTING GROUND ELEVATIONS SHOWN ON ALL CROSS SECTIONS ARE BASED ON SURVEY DATA DATED MARCH 2026.
3. THE ENTIRE SITE SHALL BE DEGRADED TO ELEVATION 15.1 FEET NAVD88. EXCAVATED MATERIAL GENERATED FROM THE CDF DEGRADE OPERATION SHALL BE USED AS BORROW MATERIAL FOR LOW AREAS WITHIN THE EXISTING CDF AND FDDA.
4. BORROW MATERIAL SHALL FIRST BE USED TO FILL LOW AREAS WITHIN THE EXISTING CDF FOOTPRINT PRIOR TO PLACEMENT WITHIN THE FDDA.
5. EXISTING SPILL BOX TO BE MOVED 150 FEET FROM EXISTING STONE DIKE WHEN APPLICABLE

US Army Corps of Engineers®

MARK	DESCRIPTION	DATE

DESIGNED BY: PATRICK DUFRENE
DRAWN BY: PATRICK DUFRENE
CHECKED BY: ALICE KERL
SUBMITTED BY: JASON BINET, P.E.
SIZE: ANSI D
ISSUE DATE: JUNE 2026
SOLICITATION NO.: W912P8-26-B-A068
CONTRACT NO.: W912P8-26-C-0001
FILE NUMBER: H-16-48850

U.S. ARMY CORPS OF ENGINEERS
NEW ORLEANS DISTRICT
NEW ORLEANS, LOUISIANA

CALCASIEU RIVER AND PASS
DREDGED MATERIAL MANAGEMENT PLAN
CDF-22 DEGRADING
CAMERON PARISH, LOUISIANA

GENERAL PROJECT INFORMATION

SHEET ID
G-003

SURVEY CONTROL POINTS		
POINT #	NORTHING	EASTING
1	553660.40	2648758.90
2	553689.81	2648764.85
3	553639.63	2648850.05
4	553672.25	2648841.91
5	553930.96	2649187.08
6	553951.84	2649165.36
7	554020.91	2649258.77
8	554043.41	2649238.34
9	554097.00	2649375.82
10	554103.55	2649330.86

NOTES:
1. ENTIRE CDF AND FORESHORE DIKE DISPOSAL AREA MUST BE CLEARED AND GRUBBED WITHIN RIGHT OF WAY PRIOR TO DEGRADATION.
2. IMAGE OF SITE IS FROM 2026 AND FOR REFERENCE ONLY. EXISTING SITE CONDITIONS SHALL BE FIELD VERIFIED.

© 2026 Microsoft Corporation © 2026 Maxar ©CNES (2026) Distribution Airbus DS

PLAN NORTH

0 200' 400'

A1 PLAN VIEW OF CDF-22
SCALE:1"=200'

US Army Corps of Engineers®

MARK	DESCRIPTION	DATE

DESIGNED BY: PATRICK DUFRENE
DRAWN BY: PATRICK DUFRENE
CHECKED BY: ALICE KERL
SUBMITTED BY: JASON BINET, P.E.
SIZE: ANSI D
ISSUE DATE: JUNE 2026
SOLICITATION NO.: W912P8-26-B-A068
CONTRACT NO.: W912P8-26-C
FILE NUMBER: H-16-48650

U.S. ARMY CORPS OF ENGINEERS
NEW ORLEANS DISTRICT
NEW ORLEANS, LOUISIANA

CALCASIEU RIVER AND PASS
DREDGED MATERIAL MANAGEMENT PLAN
CDF-22 DEGRADING
CAMERON PARISH, LOUISIANA

PLAN VIEW CDF-22

SHEET ID
C-101

NOTES:
1. SEE SHEETS C-104 TO C-108 FOR EAST-WEST CROSS SECTIONS
2. SEE SHEET C-109 FOR NORTH-SOUTH CROSS SECTIONS

LEGEND

CENTERLINE

CROSS SECTION LINES

PLAN NORTH

0 200' 400'

A1 CDF-22 CROSS SECTIONS LAYOUT

SCALE:1"=200'

US Army Corps of Engineers®

MARK	DESCRIPTION	DATE

DESIGNED BY: PATRICK DUFRENE	ISSUE DATE: JUNE 2026
DRAWN BY: PATRICK DUFRENE	SOLICITATION NO.: W912P8-26-B-A068
CHECKED BY: ALICE KERL	CONTRACT NO.: W912P8-26-C
SUBMITTED BY: JASON BINET, P.E.	FILE NUMBER: H-16-48650
SIZE: ANSI D	

U.S. ARMY CORPS OF ENGINEERS
NEW ORLEANS DISTRICT
NEW ORLEANS, LOUISIANA

CALCASIEU RIVER AND PASS
DREDGED MATERIAL MANAGEMENT PLAN
CDF-22 DEGRADING
CAMERON PARISH, LOUISIANA

CDF-22 CROSS SECTION LAYOUT

SHEET ID

C-102

PLAN NORTH

H1 PLAN AND PROFILE VIEW OF CDF-22

SCALE: 1"=200'

0 200' 400'

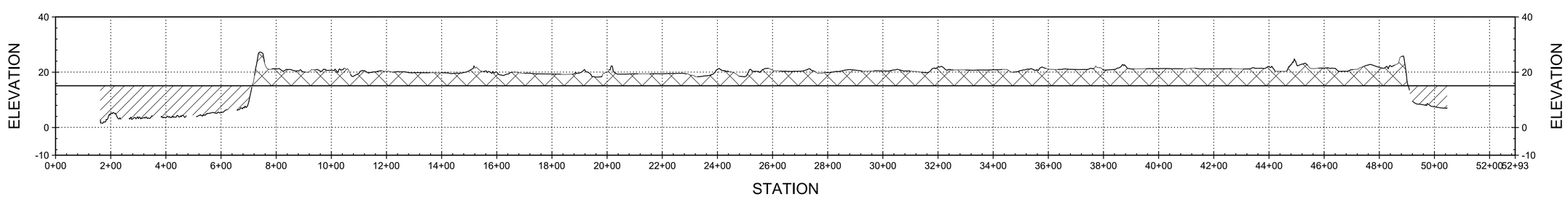

CDF-22 CL PROFILE VIEW

NOTES:

1. EXISTING GROUND ELEVATIONS ARE BASED ON MARCH 2026 SURVEY DATA
2. PROPOSED FINAL GRADE SHALL BE EL. +15.1 FEET (NAVD88).
3. ALL ELEVATIONS SHOWN ARE IN FEET.

A1 PLAN AND PROFILE VIEW CDF-22

SCALE: V: 1"=20'; H:1"=200'

0 20' 40' VERTICAL

0 200' 400' HORIZONTAL

US Army Corps of Engineers®

MARK	DESCRIPTION	DATE

DESIGNED BY: PATRICK DUFRENE	ISSUE DATE: JUNE 2026
DRAWN BY: PATRICK DUFRENE	SOLICITATION NO.: W912P8-26-B-A068
CHECKED BY: ALICE KERL	CONTRACT NO.: W912P8-26-C
SUBMITTED BY: JASON BINET, P.E.	FILE NUMBER: H-16-48650
SIZE: ANSI D	

U.S. ARMY CORPS OF ENGINEERS
NEW ORLEANS DISTRICT
NEW ORLEANS, LOUISIANA

CALCASIEU RIVER AND PASS
DREDGED MATERIAL MANAGEMENT PLAN
CDF-22 DEGRADING
CAMERON PARISH, LOUISIANA

PLAN AND PROFILE VIEW CDF-22

SHEET ID

C-103

NOTES:

1. PROPOSED FINAL GRADE SHALL BE EL. +15.1 FEET (NAVD88).
2. IF EXCESS EXCAVATED MATERIAL IS ENCOUNTERED AFTER SITE HAS BEEN GRADED TO EL. +15.1 FEET (NAVD88), ALL ADDITIONAL MATERIAL SHALL BE SPREAD EVENLY WITHIN RIGHT OF WAY.
3. BEGINNING 100 FEET FROM THE EXISTING ROCK DIKE, THE CONTRACTOR SHALL PROVIDE A CONTINUOUS SLOPE FROM THE PROPOSED FINAL GRADE TO THE TOP OF ROCK, PROVIDED THE ENTIRE FDDA AREA HAS BEEN FILLED.
4. SURVEY DATA WAS COLLECTED IN MARCH 2026 AND IS BASED ON NAVD88 (2009.55).

LEGEND

EXISTING GRADE
FINAL GRADE
CUT MATERIAL
FILL MATERIAL

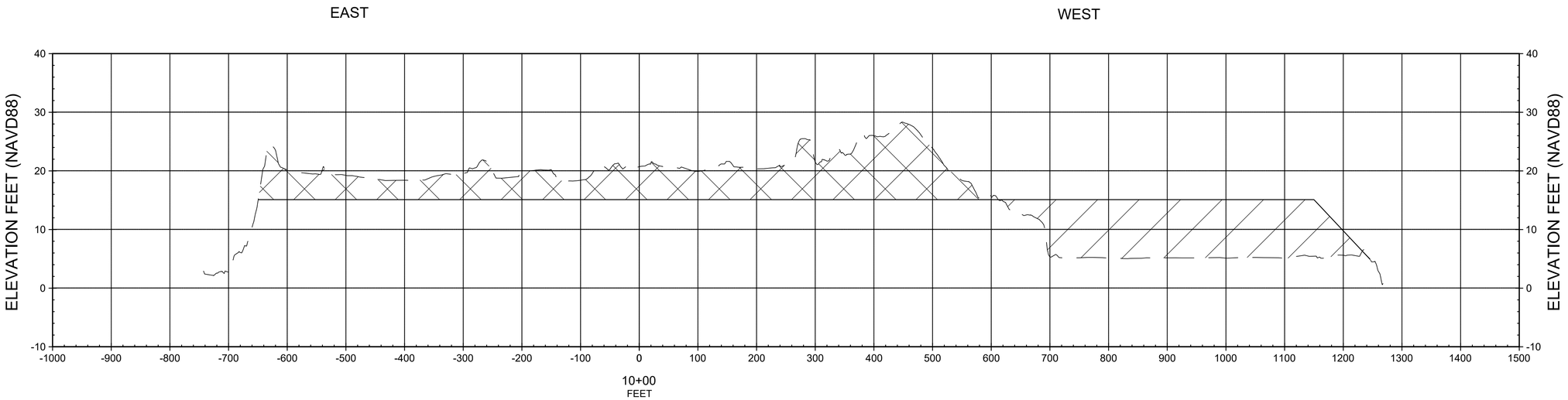

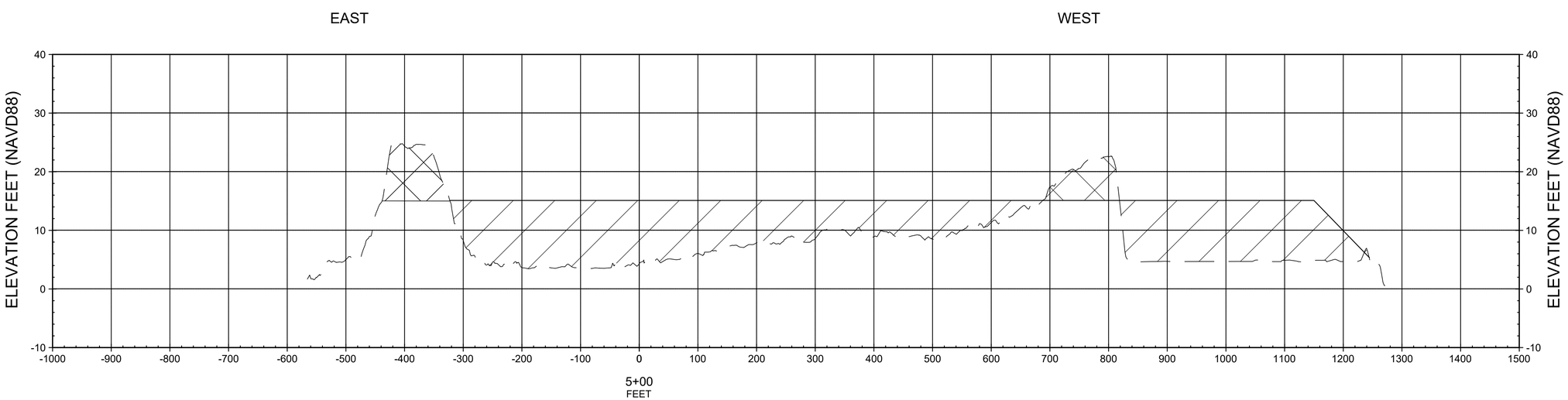

A1 CDF-22 EXISTING CONDITIONS NORTH-SOUTH CROSS SECTIONS

SCALE: V:1"=10'; H:1"=100'

VERTICAL 0 10' 20'

HORIZONTAL 0 100' 200'

US Army Corps of Engineers®

MARK	DESCRIPTION	DATE

U.S. ARMY CORPS OF ENGINEERS
NEW ORLEANS DISTRICT
NEW ORLEANS, LOUISIANA

DESIGNED BY: PATRICK DUFRENE	ISSUE DATE: JUNE 2026
DRAWN BY: PATRICK DUFRENE	SOLICITATION NO.: W912P8-26-B-A088
CHECKED BY: ALICE KERL	CONTRACT NO.: W912P8-26-C
SUBMITTED BY: JASON BINET, P.E.	FILE NUMBER: H-16-48650
SIZE: ANSI D	

CALCASIEU RIVER AND PASS
DREDGED MATERIAL MANAGEMENT PLAN
CDF-22 DEGRADING
CAMERON PARISH, LOUISIANA

CDF-22 EXISTING CONDITIONS
EAST-WEST CROSS SECTIONS

SHEET ID

C-104

NOTES:
1. PROPOSED FINAL GRADE SHALL BE EL. +15.1 FEET (NAVD88).
2. IF EXCESS EXCAVATED MATERIAL IS ENCOUNTERED AFTER SITE HAS BEEN GRADED TO EL. +15.1 FEET (NAVD88), ALL ADDITIONAL MATERIAL SHALL BE SPREAD EVENLY WITHIN RIGHT OF WAY.
3. BEGINNING 100 FEET FROM THE EXISTING ROCK DIKE, THE CONTRACTOR SHALL PROVIDE A CONTINUOUS SLOPE FROM THE PROPOSED FINAL GRADE TO THE TOP OF ROCK, PROVIDED THE ENTIRE FDDA AREA HAS BEEN FILLED.
4. SURVEY DATA WAS COLLECTED IN MARCH 2026 AND IS BASED ON NAVD88 (2009.55).

LEGEND
EXISTING GRADE
FINAL GRADE
CUT MATERIAL
FILL MATERIAL

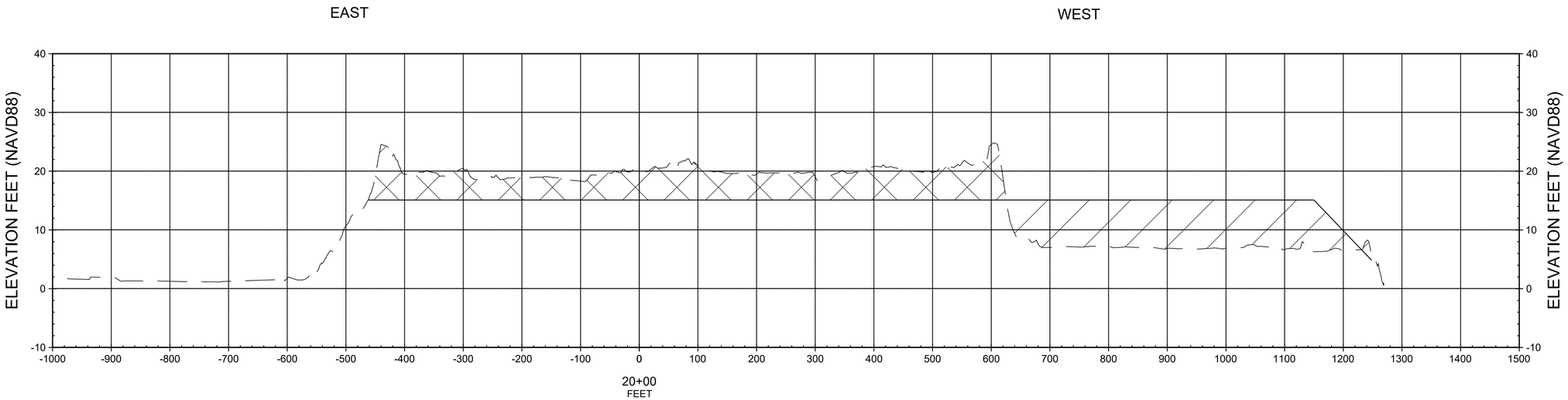

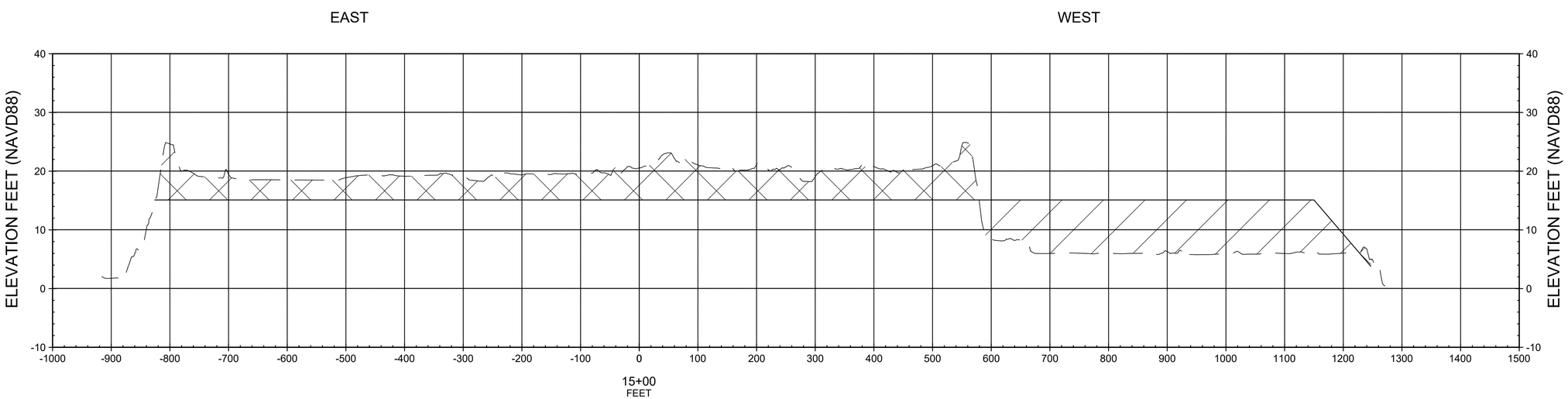

A1 CDF-22 EXISTING CONDITIONS NORTH-SOUTH CROSS SECTIONS
SCALE: V:1"=10'; H:1"=100'

0 10' 20' VERTICAL
0 100' 200' HORIZONTAL

US Army Corps of Engineers®

MARK	DESCRIPTION	DATE

U.S. ARMY CORPS OF ENGINEERS
NEW ORLEANS DISTRICT
NEW ORLEANS, LOUISIANA

DESIGNED BY: PATRICK DUFRENE	ISSUE DATE: JUNE 2026
DRAWN BY: PATRICK DUFRENE	SOLICITATION NO.: W912P8-26-B-A068
CHECKED BY: ALICE KERL	CONTRACT NO.: W912P8-26-C
SUBMITTED BY: JASON BINET, P.E.	FILE NUMBER: H-16-48650
SIZE: ANSI D	

CALCASIEU RIVER AND PASS
DREDGED MATERIAL MANAGEMENT PLAN
CDF-22 DEGRADING
CAMERON PARISH, LOUISIANA

CDF-22 EXISTING CONDITIONS
EAST-WEST CROSS SECTIONS

SHEET ID
C-105

NOTES:

1. PROPOSED FINAL GRADE SHALL BE EL. +15.1 FEET (NAVD88).
2. IF EXCESS EXCAVATED MATERIAL IS ENCOUNTERED AFTER SITE HAS BEEN GRADED TO EL. +15.1 FEET (NAVD88), ALL ADDITIONAL MATERIAL SHALL BE SPREAD EVENLY WITHIN RIGHT OF WAY.
3. BEGINNING 100 FEET FROM THE EXISTING ROCK DIKE, THE CONTRACTOR SHALL PROVIDE A CONTINUOUS SLOPE FROM THE PROPOSED FINAL GRADE TO THE TOP OF ROCK, PROVIDED THE ENTIRE FDDA AREA HAS BEEN FILLED.
4. SURVEY DATA WAS COLLECTED IN MARCH 2026 AND IS BASED ON NAVD88 (2009.55).

LEGEND

EXISTING GRADE
FINAL GRADE
CUT MATERIAL
FILL MATERIAL

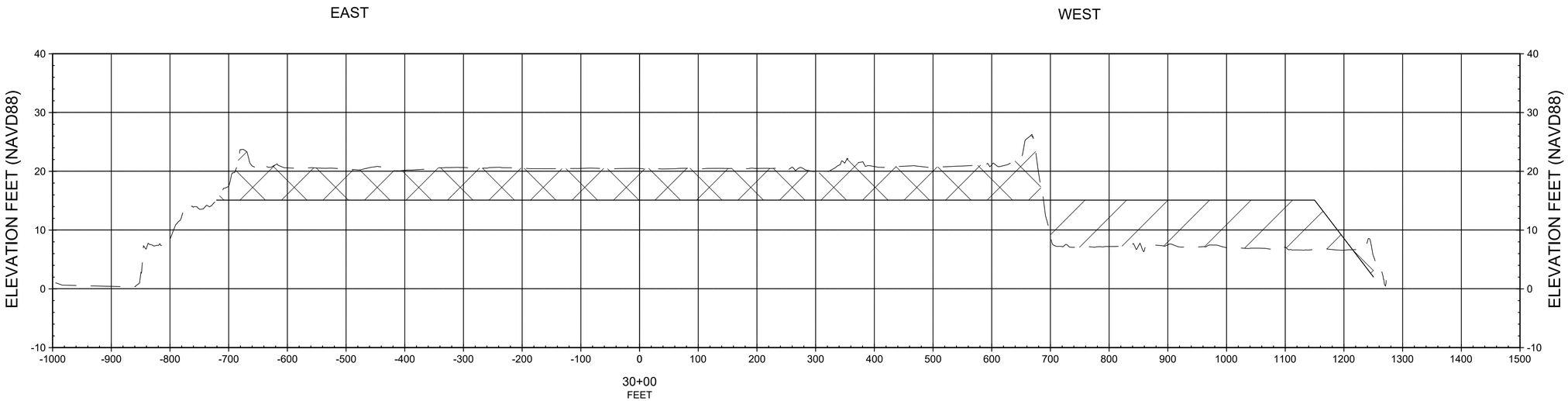

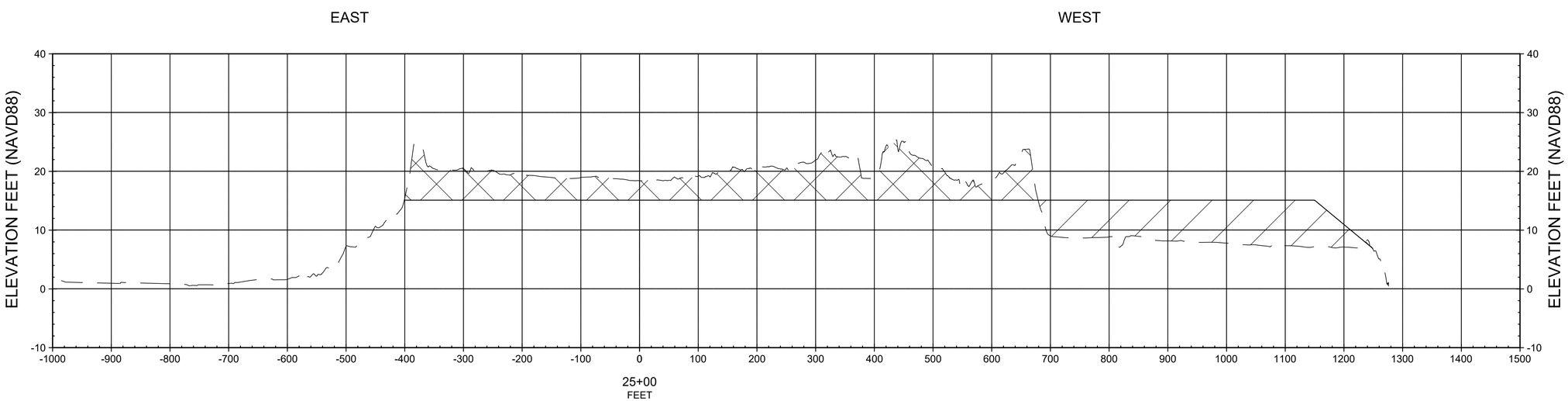

A1 CDF-22 EXISTING CONDITIONS EAST-WEST CROSS SECTIONS

SCALE: V:1"=10'; H:1"=100'

VERTICAL 0 10' 20'

HORIZONTAL 0 100' 200'

US Army Corps of Engineers®

MARK	DESCRIPTION	DATE

U.S. ARMY CORPS OF ENGINEERS
NEW ORLEANS DISTRICT
NEW ORLEANS, LOUISIANA

DESIGNED BY: PATRICK DUFRENE	ISSUE DATE: JUNE 2026
DRAWN BY: PATRICK DUFRENE	SOLICITATION NO.: W912P8-26-B-A088
CHECKED BY: ALICE KERL	CONTRACT NO.: W912P8-26-C
SUBMITTED BY: JASON BINET, P.E.	FILE NUMBER: H-16-48650
SIZE: ANSI D	

CALCASIEU RIVER AND PASS
DREDGED MATERIAL MANAGEMENT PLAN
CDF-22 DEGRADING
CAMERON PARISH, LOUISIANA

CDF-22 EXISTING CONDITIONS
EAST-WEST CROSS SECTIONS

SHEET ID

C-106

NOTES:

1. PROPOSED FINAL GRADE SHALL BE EL. +15.1 FEET (NAVD88).
2. IF EXCESS EXCAVATED MATERIAL IS ENCOUNTERED AFTER SITE HAS BEEN GRADED TO EL. +15.1 FEET (NAVD88), ALL ADDITIONAL MATERIAL SHALL BE SPREAD EVENLY WITHIN RIGHT OF WAY.
3. BEGINNING 100 FEET FROM THE EXISTING ROCK DIKE, THE CONTRACTOR SHALL PROVIDE A CONTINUOUS SLOPE FROM THE PROPOSED FINAL GRADE TO THE TOP OF ROCK, PROVIDED THE ENTIRE FDDA AREA HAS BEEN FILLED.
4. SURVEY DATA WAS COLLECTED IN MARCH 2026 AND IS BASED ON NAVD88 (2009.55).

LEGEND

EXISTING GRADE
FINAL GRADE
CUT MATERIAL
FILL MATERIAL

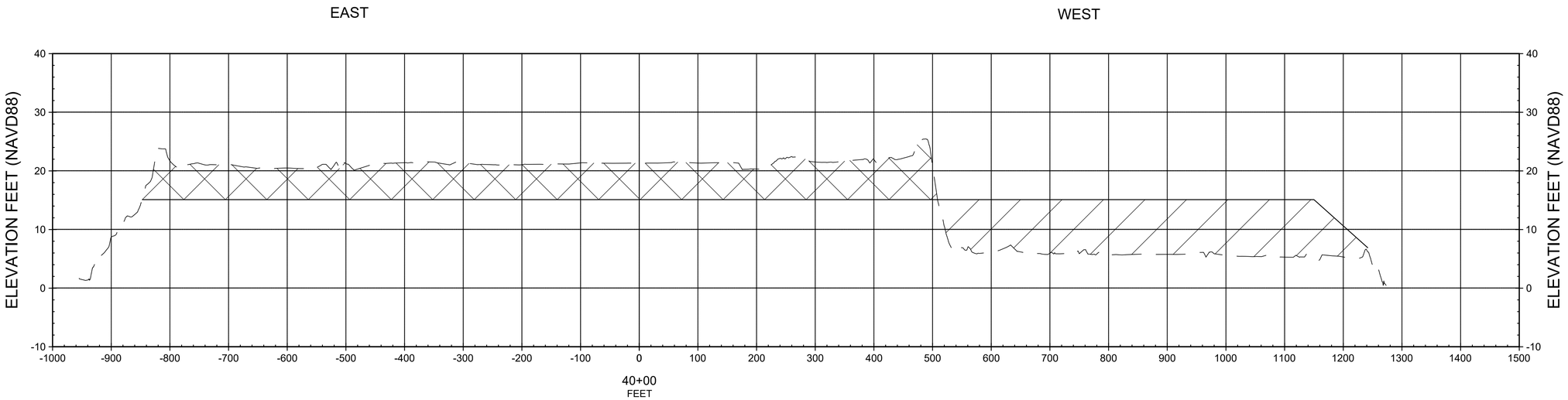

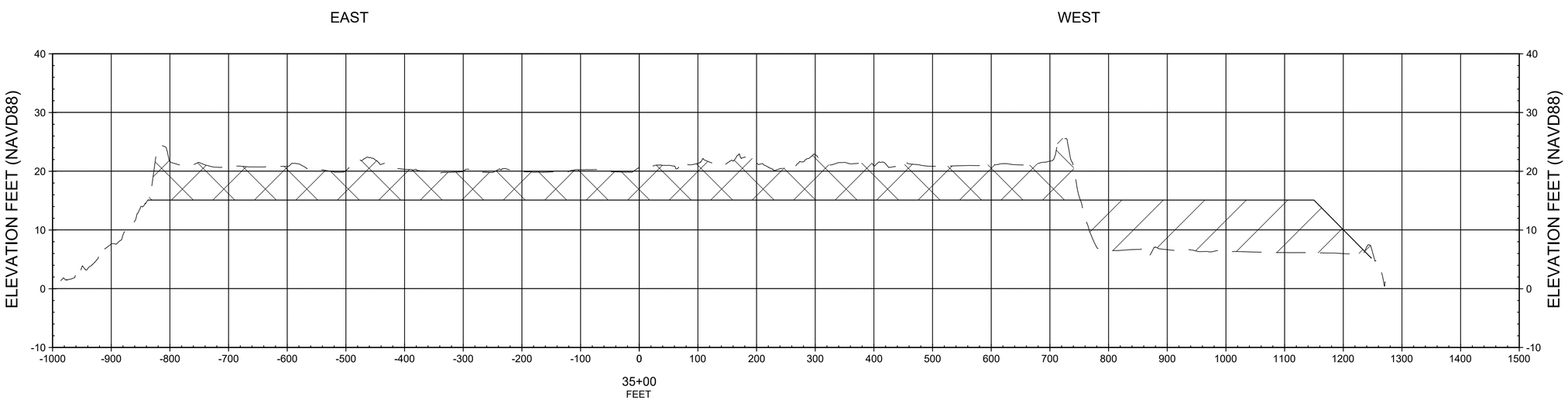

A1 CDF-22 EXISTING CONDITIONS EAST-WEST CROSS SECTIONS

SCALE: V:1"=10'; H:1"=100'

0 10' 20' VERTICAL

0 100' 200' HORIZONTAL

US Army Corps of Engineers®

MARK	DESCRIPTION	DATE

DESIGNED BY: PATRICK DUFRENE
DRAWN BY: PATRICK DUFRENE
CHECKED BY: ALICE KERL
SUBMITTED BY: JASON BINET, P.E.
SIZE: ANSI D
ISSUE DATE: JUNE 2026
SOLICITATION NO.: W912P8-26-B-A068
CONTRACT NO.: W912P8-26-C
FILE NUMBER: H-16-48650

U.S. ARMY CORPS OF ENGINEERS
NEW ORLEANS DISTRICT
NEW ORLEANS, LOUISIANA

CALCASIEU RIVER AND PASS
DREDGED MATERIAL MANAGEMENT PLAN
CDF-22 DEGRADING
CAMERON PARISH, LOUISIANA

CDF-22 EXISTING CONDITIONS
EAST-WEST CROSS SECTIONS

SHEET ID
C-107

NOTES:
1. PROPOSED FINAL GRADE SHALL BE EL. +15.1 FEET (NAVD88).
2. IF EXCESS EXCAVATED MATERIAL IS ENCOUNTERED AFTER SITE HAS BEEN GRADED TO EL. +15.1 FEET (NAVD88), ALL ADDITIONAL MATERIAL SHALL BE SPREAD EVENLY WITHIN RIGHT OF WAY.
3. BEGINNING 100 FEET FROM THE EXISTING ROCK DIKE, THE CONTRACTOR SHALL PROVIDE A CONTINUOUS SLOPE FROM THE PROPOSED FINAL GRADE TO THE TOP OF ROCK, PROVIDED THE ENTIRE FDDA AREA HAS BEEN FILLED.
4. SURVEY DATA WAS COLLECTED IN MARCH 2026 AND IS BASED ON NAVD88 (2009.55).

LEGEND
EXISTING GRADE
FINAL GRADE
CUT MATERIAL
FILL MATERIAL

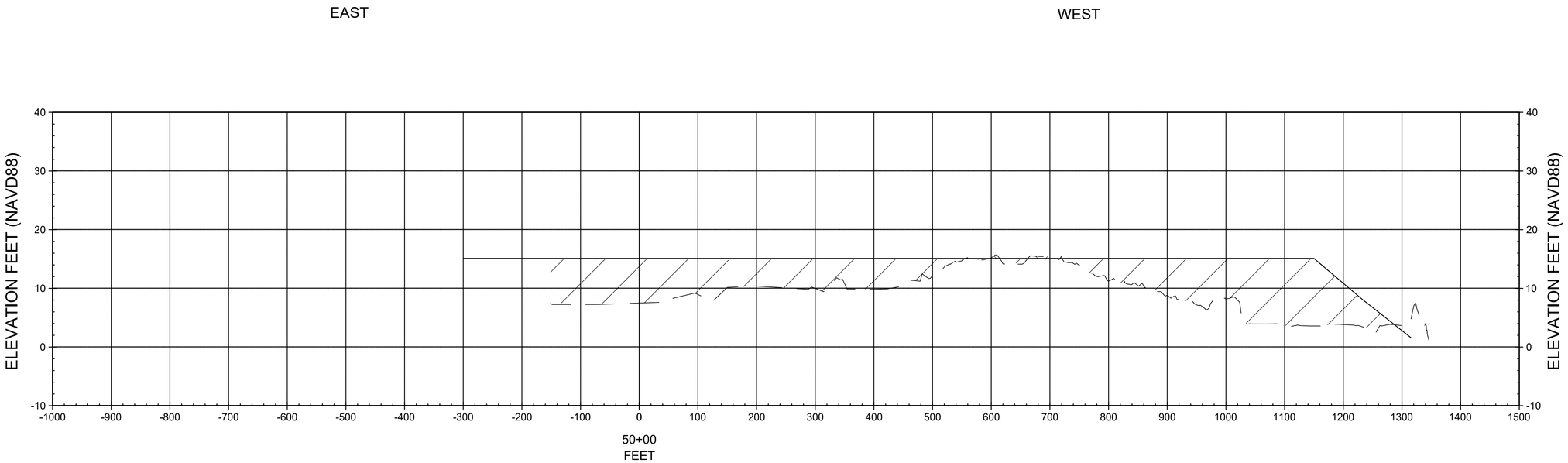

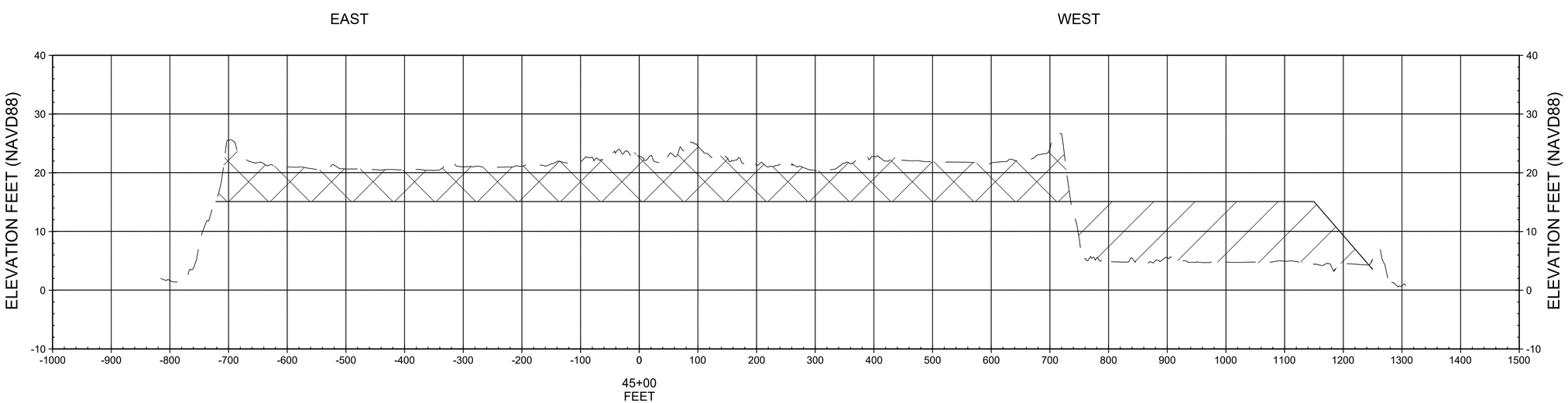

A1 CDF-22 EXISTING CONDITIONS EAST-WEST CROSS SECTIONS
SCALE: V:1"=10'; H:1"=100'

VERTICAL 0 10' 20'
HORIZONTAL 0 100' 200'

US Army Corps of Engineers®

MARK	DESCRIPTION	DATE

U.S. ARMY CORPS OF ENGINEERS
NEW ORLEANS DISTRICT
NEW ORLEANS, LOUISIANA

DESIGNED BY: PATRICK DUFRENE	ISSUE DATE: JUNE 2026
DRAWN BY: PATRICK DUFRENE	SOLICITATION NO.: W912P8-26-B-A088
CHECKED BY: ALICE KERL	CONTRACT NO.: W912P8-26-C
SUBMITTED BY: JASON BINET, P.E.	FILE NUMBER: H-16-48650
SIZE: ANSI D	

CALCASIEU RIVER AND PASS
DREDGED MATERIAL MANAGEMENT PLAN
CDF-22 DEGRADING
CAMERON PARISH, LOUISIANA

CDF-22 EXISTING CONDITIONS
EAST-WEST CROSS SECTIONS

SHEET ID
C-108

NOTES:
1. PROPOSED FINAL GRADE SHALL BE EL. +15.1 FEET (NAVD88).
2. IF EXCESS EXCAVATED MATERIAL IS ENCOUNTERED AFTER SITE HAS BEEN GRADED TO EL. +15.1 FEET (NAVD88), ALL ADDITIONAL MATERIAL SHALL BE SPREAD EVENLY WITHIN RIGHT OF WAY.
3. BEGINNING 100 FEET FROM THE EXISTING ROCK DIKE, THE CONTRACTOR SHALL PROVIDE A CONTINUOUS SLOPE FROM THE PROPOSED FINAL GRADE TO THE TOP OF ROCK, PROVIDED THE ENTIRE FDDA AREA HAS BEEN FILLED.
4. SURVEY DATA WAS COLLECTED IN MARCH 2026 AND IS BASED ON NAVD88 (2009.55).

LEGEND

EXISTING GRADE
FINAL GRADE
CUT MATERIAL
FILL MATERIAL

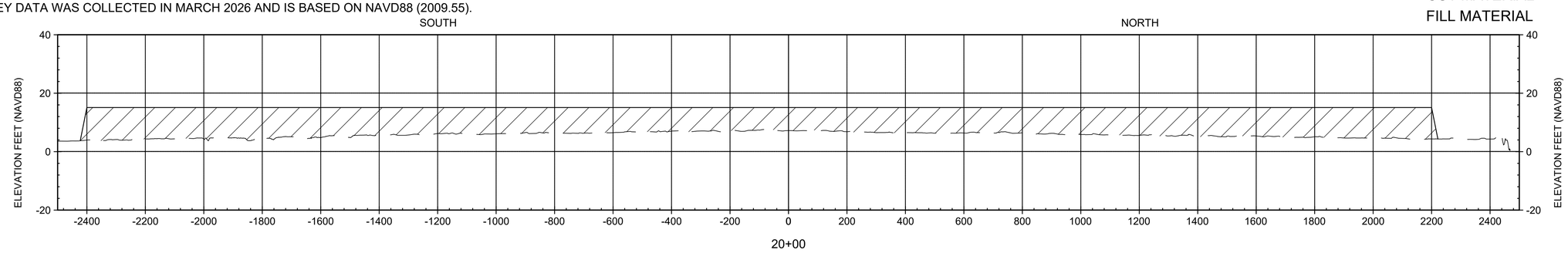

20+00

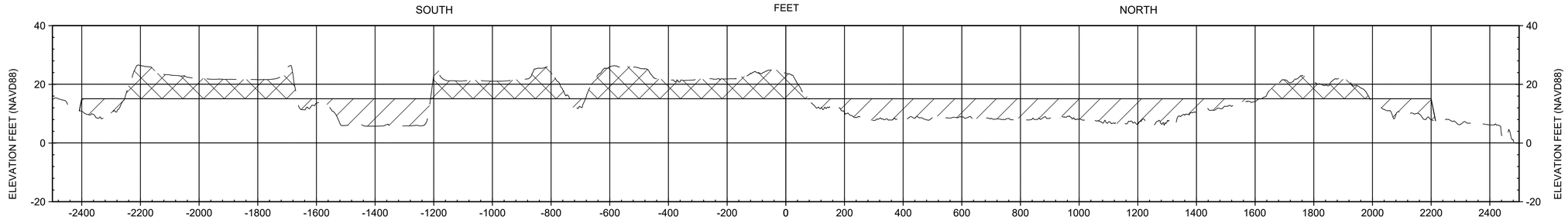

15+00

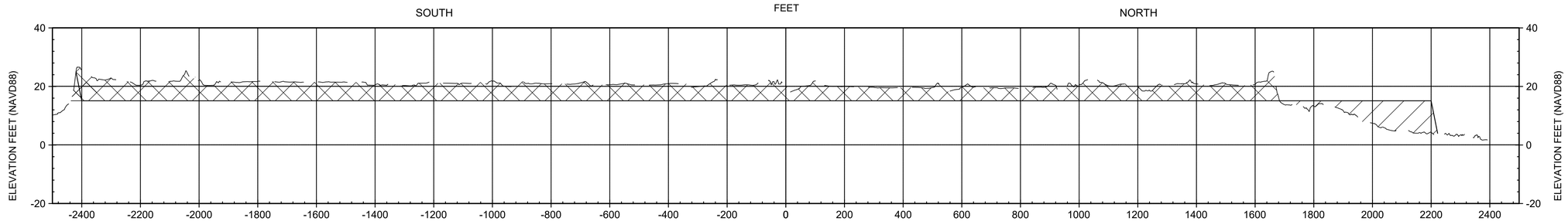

10+00

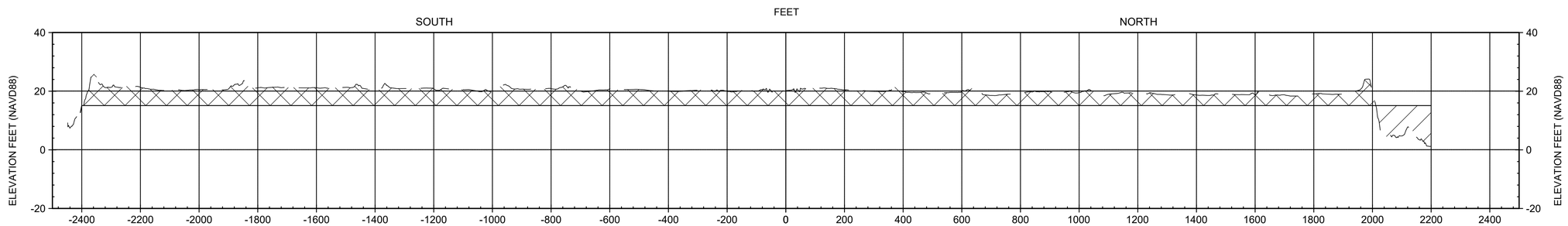

5+00
FEET

A1 CDF-22 EXISTING CONDITIONS EAST-WEST CENTERLINE CROSS SECTIONS
SCALE: V:1"=20'; H:1"=200'

0 20' 40'
VERTICAL

0 200' 400'
HORIZONTAL

US Army Corps of Engineers®

MARK	DESCRIPTION	DATE

DESIGNED BY: PATRICK DUFRENE	ISSUE DATE: JUNE 2026
DRAWN BY: PATRICK DUFRENE	SOLICITATION NO.: W912P8-26-B-A068
CHECKED BY: ALICE KERL	CONTRACT NO.: W912P8-26-C
SUBMITTED BY: JASON BINET, P.E.	FILE NUMBER: H-16-48650
SIZE: ANSI D	

U.S. ARMY CORPS OF ENGINEERS
NEW ORLEANS DISTRICT
NEW ORLEANS, LOUISIANA

CALCASIEU RIVER AND PASS
DREDGED MATERIAL MANAGEMENT PLAN
CDF-22 DEGRADING
CAMERON PARISH, LOUISIANA

CDF-22 EXISTING CONDITIONS
SOUTH-NORTH CROSS SECTIONS

SHEET ID
C-109

PLAN NORTH

H1 CDF-22 EXISTING CONDITIONS DIKE CL PLAN AND PROFILE

SCALE: 1"=100'

0 100' 200'

NOTES:

1. PROPOSED FINAL GRADE SHALL BE EL. +15.1 FEET (NAVD88).
2. SURVEY DATA WAS COLLECTED IN MARCH 2026 AND IS BASED ON NAVD88 (2009.55).

LEGEND

EXISTING GRADE

FINAL GRADE

CUT MATERIAL

FILL MATERIAL

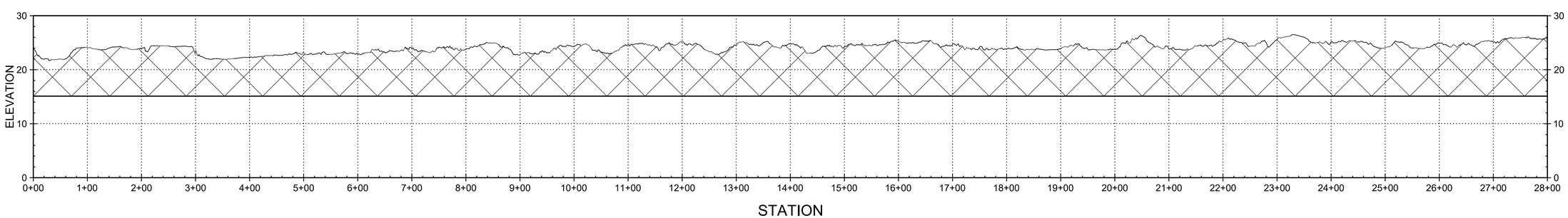

DIKE CL PROFILE VIEW

A1 CDF-22 EXISTING CONDITIONS DIKE CL PLAN AND PROFILE

SCALE: V:1"=10'; H:1"=100'

0 10' 20' VERTICAL

0 100' 200' HORIZONTAL

US Army Corps of Engineers®

MARK	DESCRIPTION	DATE

DESIGNED BY: PATRICK DUFRENE
DRAWN BY: PATRICK DUFRENE
CHECKED BY: ALICE KERL
SUBMITTED BY: JASON BINET, P.E.
SIZE: ANSI D

ISSUE DATE: JUNE 2026
SOLICITATION NO.: W912P8-26-B-A068
CONTRACT NO.: W912P8-26-C
FILE NUMBER: H-16-48650

U.S. ARMY CORPS OF ENGINEERS
NEW ORLEANS DISTRICT
NEW ORLEANS, LOUISIANA

CALCASIEU RIVER AND PASS
DREDGED MATERIAL MANAGEMENT PLAN
CDF-22 DEGRADING
CAMERON PARISH, LOUISIANA

CDF-22 EXISTING CONDITIONS
PLAN AND PROFILE DIKE CL

SHEET ID

C-110

PLAN NORTH

0 100' 200'

H1 CDF-22 EXISTING CONDITIONS DIKE CL PLAN AND PROFILE

SCALE: 1"=100'

NOTES:

1. PROPOSED FINAL GRADE SHALL BE EL. +15.1 FEET (NAVD88).
2. SURVEY DATA WAS COLLECTED IN MARCH 2026 AND IS BASED ON NAVD88 (2009.55).

LEGEND

- EXISTING GRADE
- FINAL GRADE
- CUT MATERIAL
- FILL MATERIAL

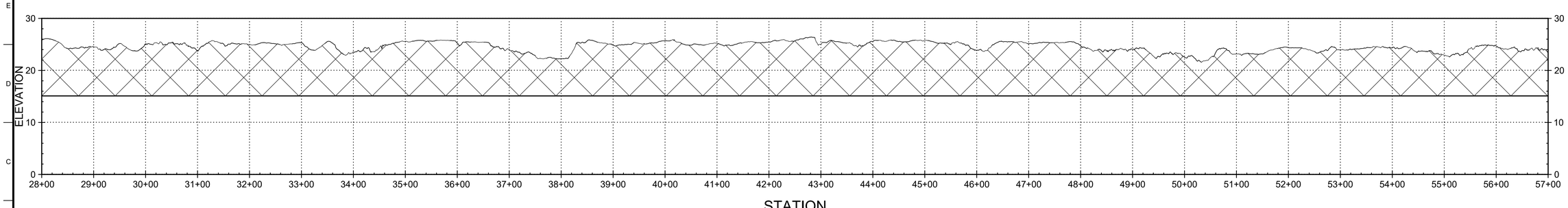

DIKE CL PROFILE VIEW

A1 CDF-22 EXISTING CONDITIONS DIKE CL PLAN AND PROFILE

SCALE: V:1"=10'; H:1"=100'

0 10' 20' VERTICAL

0 100' 200' HORIZONTAL

US Army Corps of Engineers®

MARK	DESCRIPTION	DATE

DESIGNED BY: PATRICK DUFRENE	ISSUE DATE: JUNE 2026
DRAWN BY: PATRICK DUFRENE	SOLICITATION NO.: W912P8-26-B-A068
CHECKED BY: ALICE KERL	CONTRACT NO.: W912P8-26-C
SUBMITTED BY: JASON BINET, P.E.	FILE NUMBER: H-16-48650
SIZE: ANSI D	

U.S. ARMY CORPS OF ENGINEERS
NEW ORLEANS DISTRICT
NEW ORLEANS, LOUISIANA

CALCASIEU RIVER AND PASS
DREDGED MATERIAL MANAGEMENT PLAN
CDF-22 DEGRADING
CAMERON PARISH, LOUISIANA

CDF-22 EXISTING CONDITIONS
PLAN AND PROFILE DIKE CL

SHEET ID

C-111

PLAN NORTH

H1 CDF-22 EXISTING CONDITIONS DIKE CL PLAN AND PROFILE

SCALE: 1"=100'

0 100' 200'

NOTES:

1. PROPOSED FINAL GRADE SHALL BE EL. +15.1 FEET (NAVD88).
2. SURVEY DATA WAS COLLECTED IN MARCH 2026 AND IS BASED ON NAVD88 (2009.55).

LEGEND

EXISTING GRADE

FINAL GRADE

CUT MATERIAL

FILL MATERIAL

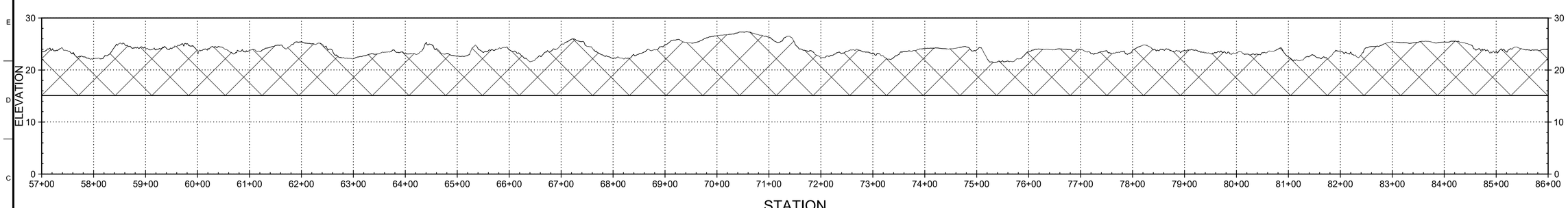

DIKE CL PROFILE VIEW

A1 CDF-22 EXISTING CONDITIONS DIKE CL PLAN AND PROFILE

SCALE: V:1"=10'; H:1"=100'

0 10' 20' VERTICAL

0 100' 200' HORIZONTAL

US Army Corps of Engineers®

MARK	DESCRIPTION	DATE

DESIGNED BY: PATRICK DUFRENE
DRAWN BY: PATRICK DUFRENE
CHECKED BY: ALICE KERL
SUBMITTED BY: JASON BINET, P.E.
SIZE: ANSI D

ISSUE DATE: JUNE 2026
SOLICITATION NO.: W912P8-26-B-A068
CONTRACT NO.: W912P8-26-C
FILE NUMBER: H-16-48650

U.S. ARMY CORPS OF ENGINEERS
NEW ORLEANS DISTRICT
NEW ORLEANS, LOUISIANA

CALCASIEU RIVER AND PASS
DREDGED MATERIAL MANAGEMENT PLAN
CDF-22 DEGRADING
CAMERON PARISH, LOUISIANA

CDF-22 EXISTING CONDITIONS
PLAN AND PROFILE DIKE CL

SHEET ID

C-112

PLAN NORTH

0 100' 200'

H1 CDF-22 EXISTING CONDITIONS DIKE CL PLAN AND PROFILE

SCALE: 1"=100'

NOTES:

1. PROPOSED FINAL GRADE SHALL BE EL. +15.1 FEET (NAVD88).
2. SURVEY DATA WAS COLLECTED IN MARCH 2026 AND IS BASED ON NAVD88 (2009.55).

LEGEND

- EXISTING GRADE
- FINAL GRADE
- CUT MATERIAL
- FILL MATERIAL

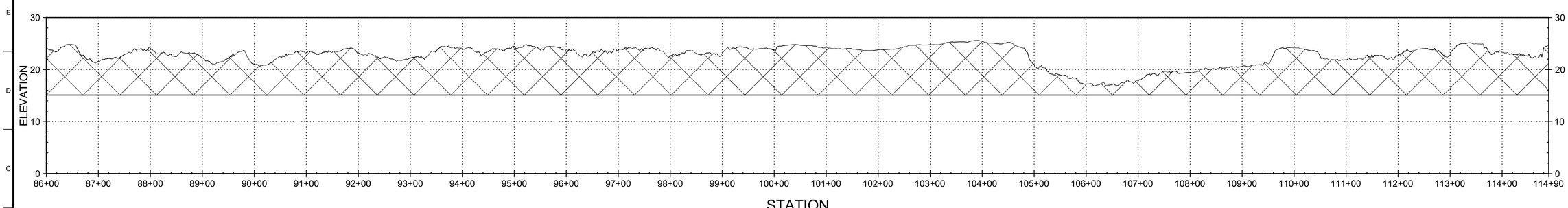

DIKE CL PROFILE VIEW

A1 CDF-22 EXISTING CONDITIONS DIKE CL PLAN AND PROFILE

SCALE: V:1"=10'; H:1"=100'

0 10' 20' VERTICAL

0 100' 200' HORIZONTAL

US Army Corps of Engineers®

MARK	DESCRIPTION	DATE

DESIGNED BY: PATRICK DUFRENE
DRAWN BY: PATRICK DUFRENE
CHECKED BY: ALICE KERL
SUBMITTED BY: JASON BINET, P.E.
SIZE: ANSI D

ISSUE DATE: JUNE 2026
SOLICITATION NO.: W912P8-26-B-A068
CONTRACT NO.: W912P8-26-C
FILE NUMBER: H-16-48650

U.S. ARMY CORPS OF ENGINEERS
NEW ORLEANS DISTRICT
NEW ORLEANS, LOUISIANA

CALCASIEU RIVER AND PASS
DREDGED MATERIAL MANAGEMENT PLAN
CDF-22 DEGRADING
CAMERON PARISH, LOUISIANA

CDF-22 EXISTING CONDITIONS
PLAN AND PROFILE DIKE CL

SHEET ID

C-113

NOTES:
1. PROPOSED FINAL GRADE SHALL BE EL. +15.1 FEET (NAVD88).
2. SURVEY DATA WAS COLLECTED IN MARCH 2026 AND IS BASED ON NAVD88 (2009.55).

LEGEND

EXISTING GRADE
FINAL GRADE

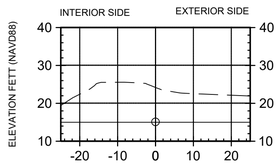

15+00
FEET

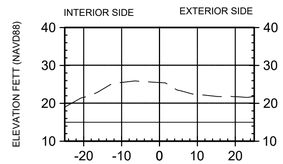

35+00
FEET

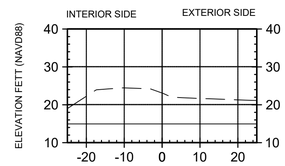

55+00
FEET

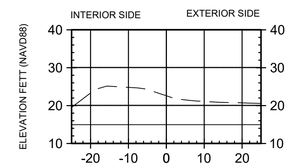

75+00
FEET

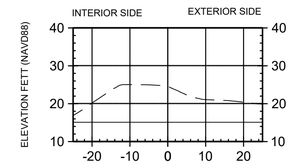

95+00
FEET

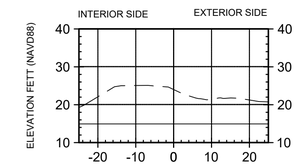

114+89.82
FEET

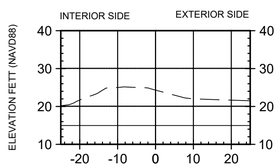

10+00
FEET

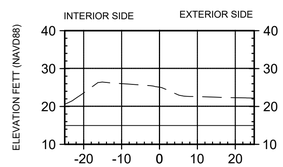

30+00
FEET

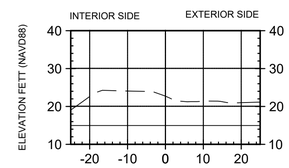

50+00
FEET

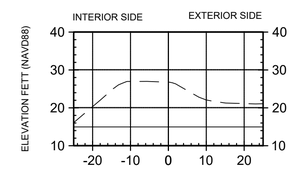

70+00
FEET

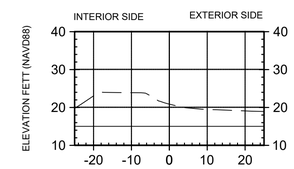

90+00
FEET

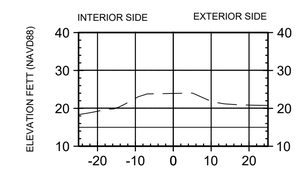

110+00
FEET

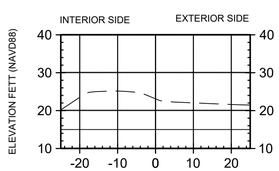

5+00
FEET

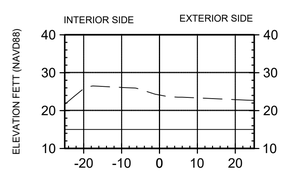

25+00
FEET

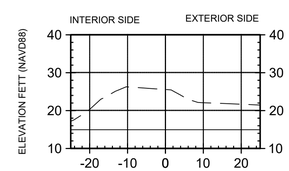

45+00
FEET

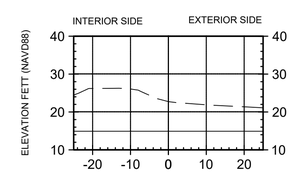

65+00
FEET

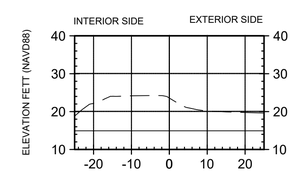

85+00
FEET

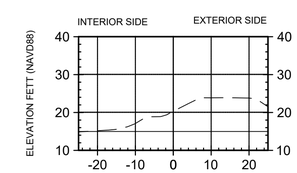

105+00
FEET

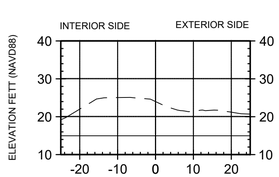

0+00
FEET

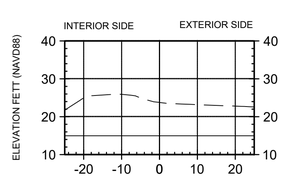

20+00
FEET

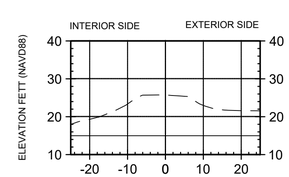

40+00
FEET

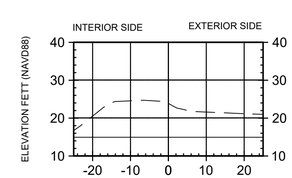

60+00
FEET

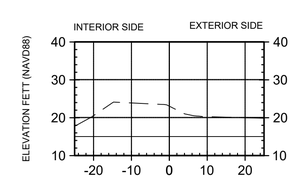

80+00
FEET

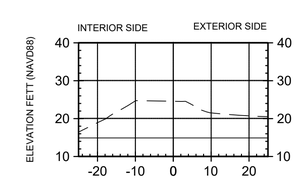

100+00
FEET

A1 CDF-22 EXISTING CONDITIONS DIKE CROSS SECTIONS
SCALE: V:1"=20'; H:1"=20'

0 20' 40'
VERTICAL

0 20' 40'
HORIZONTAL

US Army Corps of Engineers®

MARK	DESCRIPTION	DATE

DESIGNED BY: PATRICK DUFRENE
DRAWN BY: PATRICK DUFRENE
CHECKED BY: ALICE KERL
SUBMITTED BY: JASON BINET, P.E.
SIZE: ANSI D
ISSUE DATE: JUNE 2026
SOLICITATION NO.: W912P8-26-B-A068
CONTRACT NO.: W912P8-26-C
FILE NUMBER: H-16-48650

U.S. ARMY CORPS OF ENGINEERS
NEW ORLEANS DISTRICT
NEW ORLEANS, LOUISIANA

CALCASIEU RIVER AND PASS
DREDGED MATERIAL MANAGEMENT PLAN
CDF-22 DEGRADING
CAMERON PARISH, LOUISIANA

CDF-22 EXISTING CONDITIONS
DIKE CROSS SECTIONS

SHEET ID
C-114