MITCHELL JACKSON IRSC - AREA 56 - SUBDIVISION 1

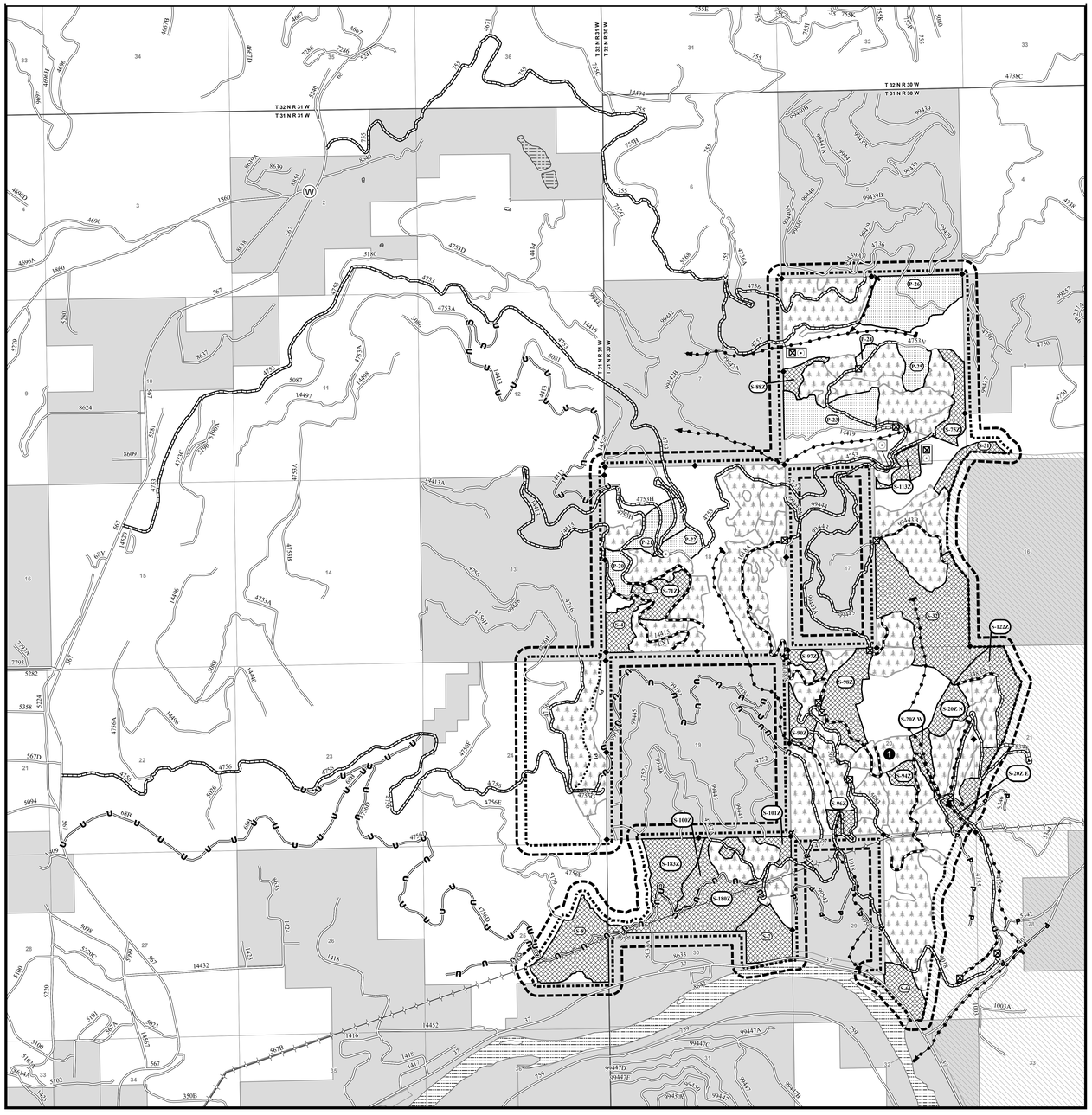

MITCHELL JACKSON IRSC - POWERHOUSE - SUBDIVISION 2

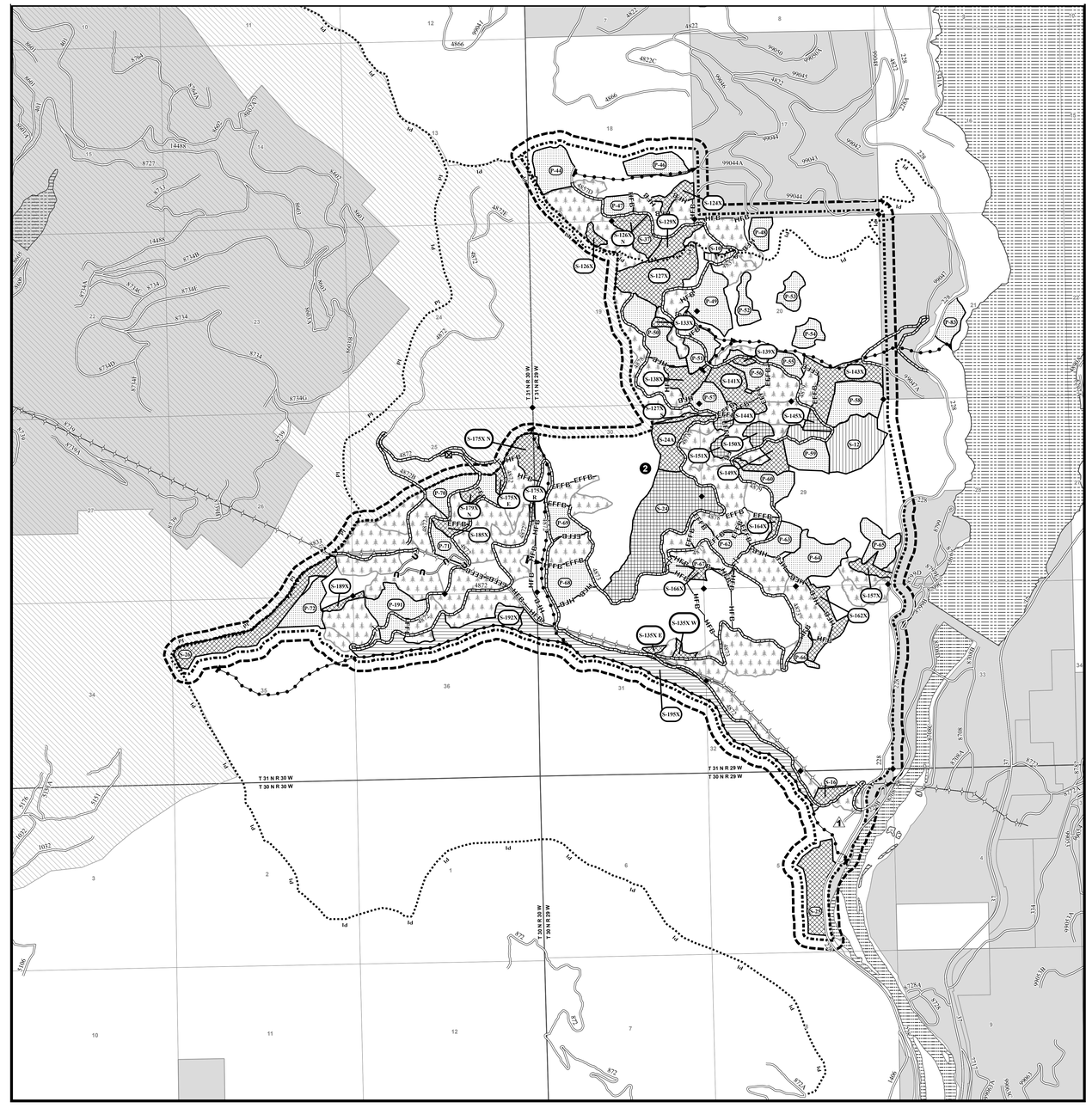

VICINITY MAP

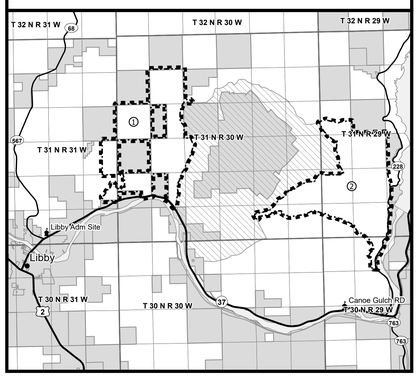

CONTRACT AREA, HAZARD REDUCTION, AND SITE PREPARATION MAP

KOOTENAI NATIONAL FOREST
LIBBY RANGER DISTRICT

N

1:15,840
4 in = 1 mi

0 0.5 1 2 Miles

BrentHoffman
6/15/2026

Spatial Reference:
Name: NAD 1983 UTM Zone 11N

LEGEND

- SALE AREA BOUNDARY - B1.1
- SUBDIVISION BOUNDARY AND NUMBER - B1.1
- EXISTING CLOSURE - EARTHEN/WOODEN BARRIER - C5.41#
- EXISTING CLOSURE - TO BE CLOSED - SOLICITATION 38, C5.41#
- TO BE CLOSED - CLOSURE TO BE INSTALLED - SOLICITATION 38, C5.41#
- AGGREGATE SOURCE
- BORROW/RIPRAP SOURCE
- PROTECTION OF LAND SURVEY MONUMENTS
- WATER SOURCE
- EXISTING TRANSPORTATION SYSTEM - B5.12
- SPECIFIED ROAD RECONSTRUCTION - A7, APPENDIX C
- SPECIFIED ROAD CONSTRUCTION - APPENDIX D
- UNSUITABLE FOR HAULING C5.12#
- ROAD USE PROHIBITED - C5.12#
- EFFB EXCAVATOR FIRELINE, FUELBREAK - 7C
- HFB HAND FIRELINE, FUELBREAK - 7D
- PI PROTECTION OF IMPROVEMENTS (TRAIL) - SOLICITATION 38
- PROTECTION OF IMPROVEMENTS (UTILITIES) - SOLICITATION 38
- PROTECTED STREAM COURSE, BLOCK MARKS UPPER LIMIT - SOLICITATION 46, B6.5
- CUTTING UNIT NUMBER AND BOUNDARY - B1.1, B2.3
- HAND SLASHING - 8H
- HAND SLASHING AND PILING - 8H, 8I
- MECHANICAL MASTICATION - 8G
- MECHANICAL MASTICATION OF ROADSIDE MATERIAL - 8F
- TIMBER STAND IMPROVEMENT - 5
- OU3 EPA BOUNDARY - NO CUTTING
- FOREST SERVICE OWNERSHIP
- PRIVATE OWNERSHIP