FY27 Ash Insecticide Treatments | Rec Sites

Allegheny National Forest - Supervisor's Office

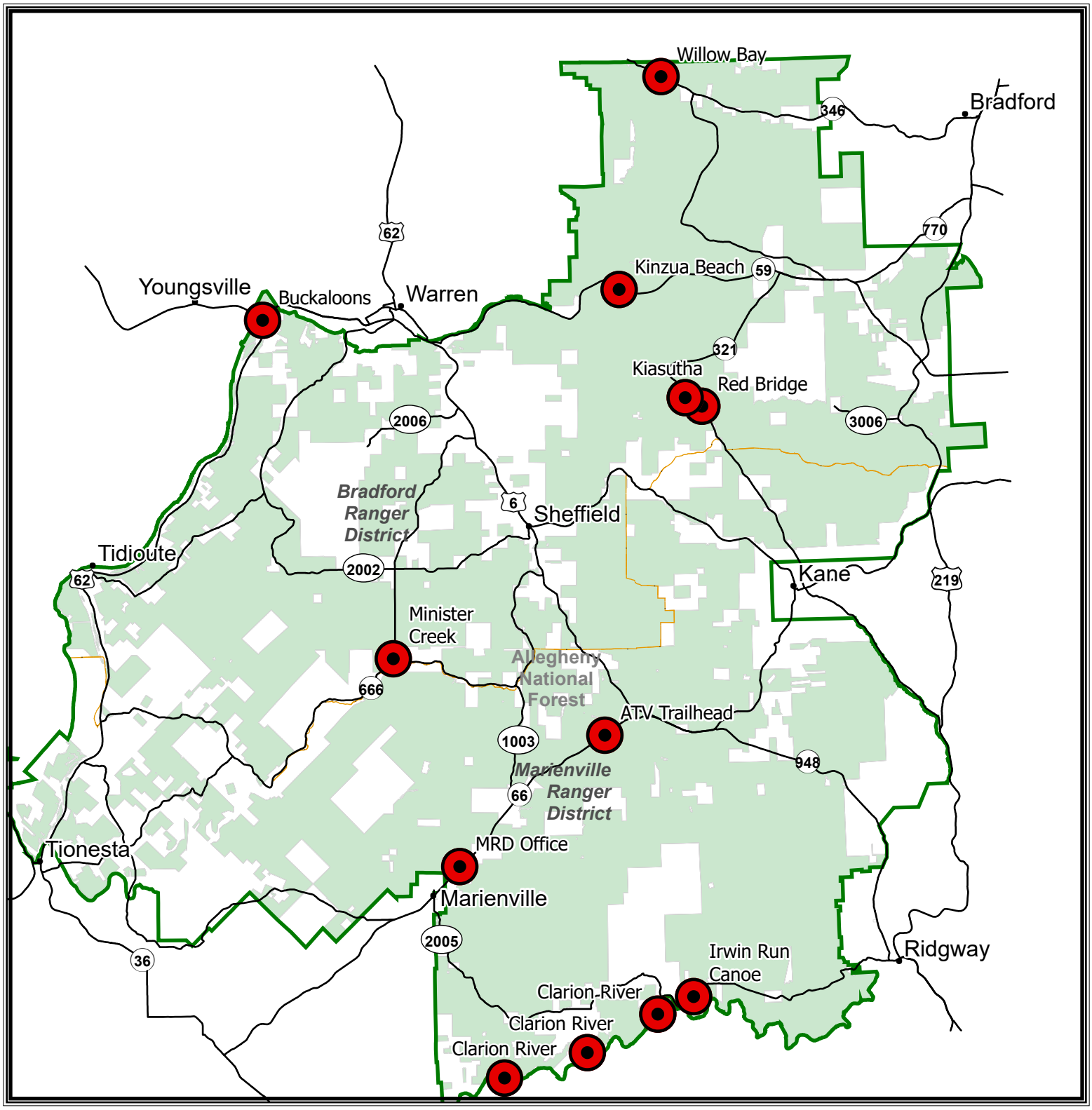

Legend

- Administrative Forest
- Ranger District Boundary
- USDA Forest Service
- Non-Federal
- Major Road
- Recreation Sites

N
W E
S

1:375,761

0 3.5 7 Miles

NAD 1983 UTM 17N

The USDA Forest Service makes no warranty, expressed or implied regarding the data displayed on this map, and reserves the right to correct, update, modify, or replace this information without notification.

Allegheny National Forest

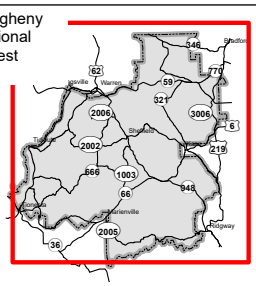

Map Author: wkeesler;
Map Creation Date: 7/2/2026

MXD: T:\FS\NFS\Allegheny\Program\6800InformationMgmt\GIS\Workspace\WKeesler\AlleghenyASH\AshInsecticide\AshInsecticide.aprx

FY27 Ash Insecticide Treatments | NRS Treatment Plots

Allegheny National Forest - Supervisor's Office

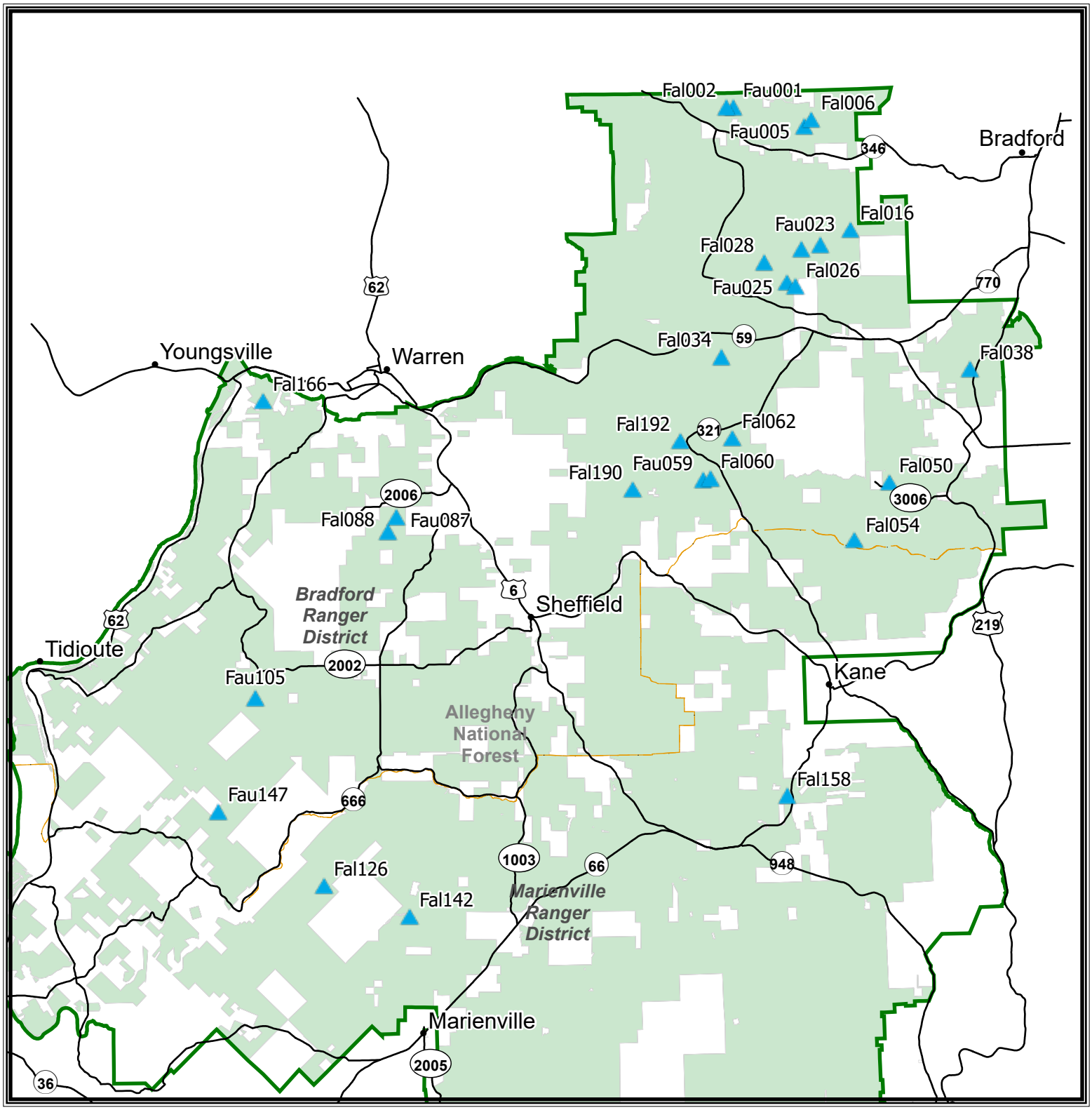

Legend

- NRS Treatment Plots
- Administrative Forest
- Ranger District Boundary
- USDA Forest Service
- Non-Federal
- Major Road

N
W E
S

1:333,761

0 3 6 Miles

NAD 1983 UTM 17N

The USDA Forest Service makes no warranty, expressed or implied regarding the data displayed on this map, and reserves the right to correct, update, modify, or replace this information without notification.

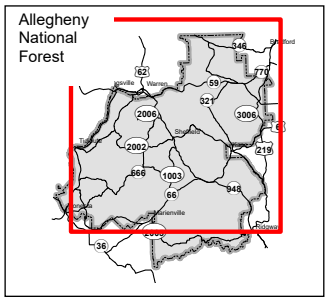

Map Author: wkeesler;
Map Creation Date: 7/1/2026

MXD: T:\FS\NFS\Allegheny\Program\6800InformationMgmt\GIS\Workspace\WKeesler\AlleghenyASH\AshInsecticide\AshInsecticide.aprx

FY27 Ash Insecticide Treatments | Overview

Allegheny National Forest - Supervisor's Office

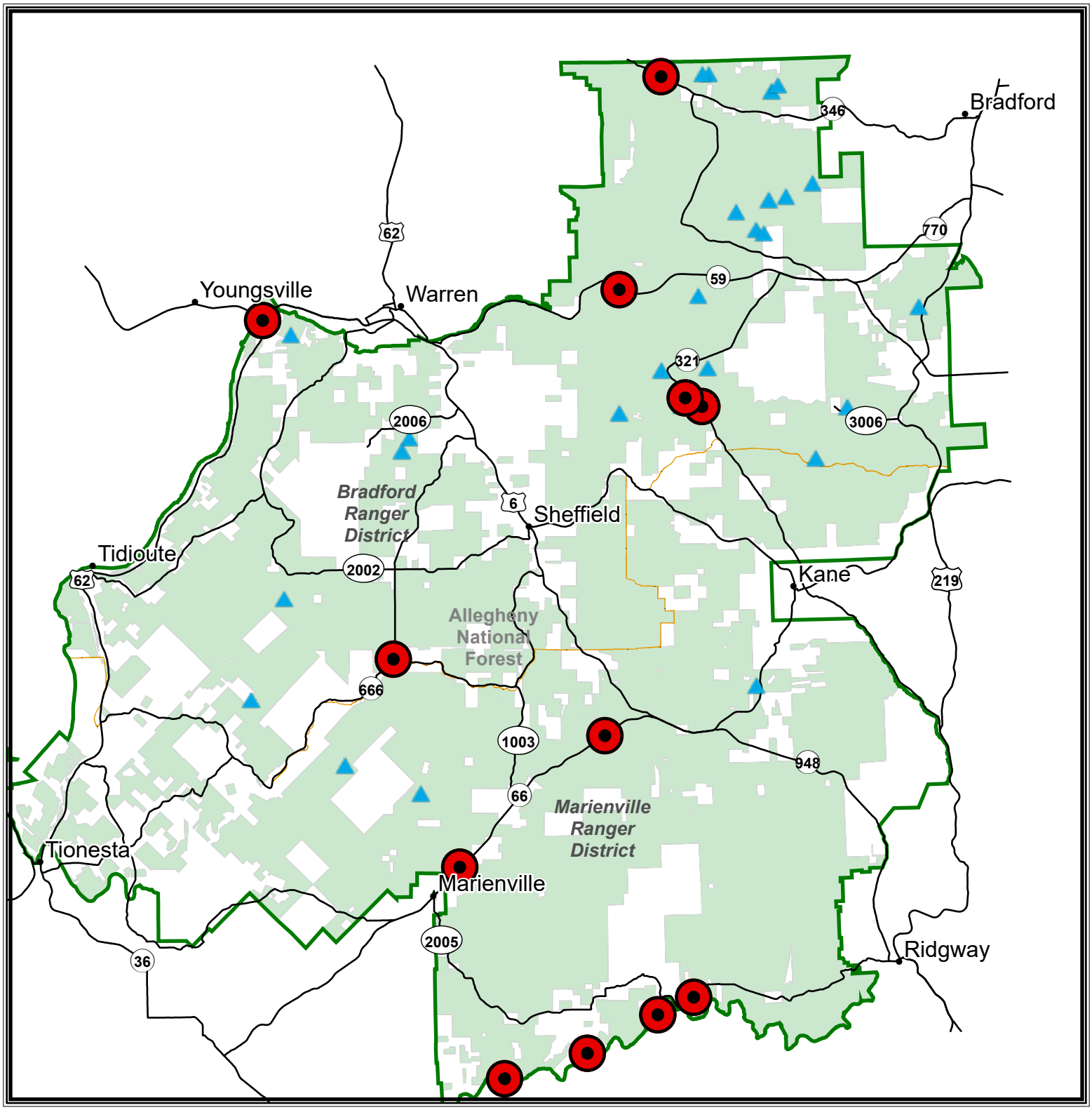

Legend

- NRS Treatment Plots
- Administrative Forest
- Ranger District Boundary
- USDA Forest Service
- Non-Federal
- Major Road
- Recreation Sites

N W E S

1:375,761

0 3.5 7 Miles

NAD 1983 UTM 17N

The USDA Forest Service makes no warranty, expressed or implied regarding the data displayed on this map, and reserves the right to correct, update, modify, or replace this information without notification.

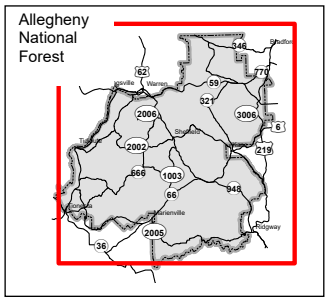

Map Author: wkeesler;
Map Creation Date: 7/2/2026

MXD: T:\FS\NFS\Allegheny\Program\6800InformationMgmt\GIS\Workspace\WKeesler\AlleghenyASH\AshInsecticide\AshInsecticide.aprx